

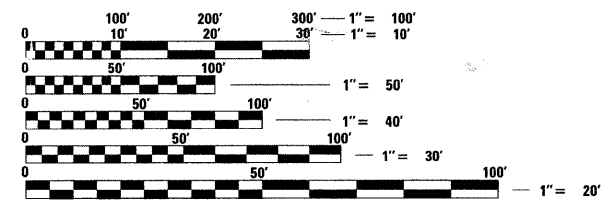
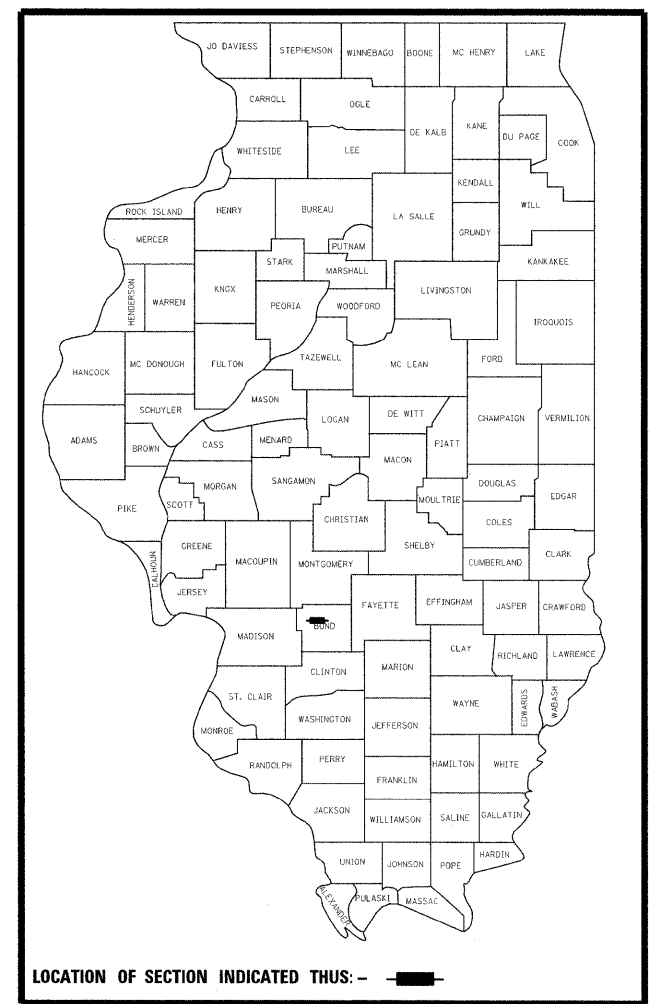
F.A.S. RTE.	SECTION	COUNTY	TOTAL SHEETS	SHEET NO.
777	09-00080-01-RS	BOND	22	1
FEDERAL AID PROJECT		ILLINOIS CONTRACT NO. 97394		

STATE OF ILLINOIS  
DEPARTMENT OF TRANSPORTATION  
DIVISION OF HIGHWAYS

**PROPOSED  
HIGHWAY PLANS**

FAS ROUTE 777 (CR 18)  
SECTION: 09-00080-01-RS  
PROJECT: SORENTO ROAD (PHASE II)  
BOND COUNTY  
PROJECT NO. ARA-0777(114)  
JOB NO. C-98-381-09

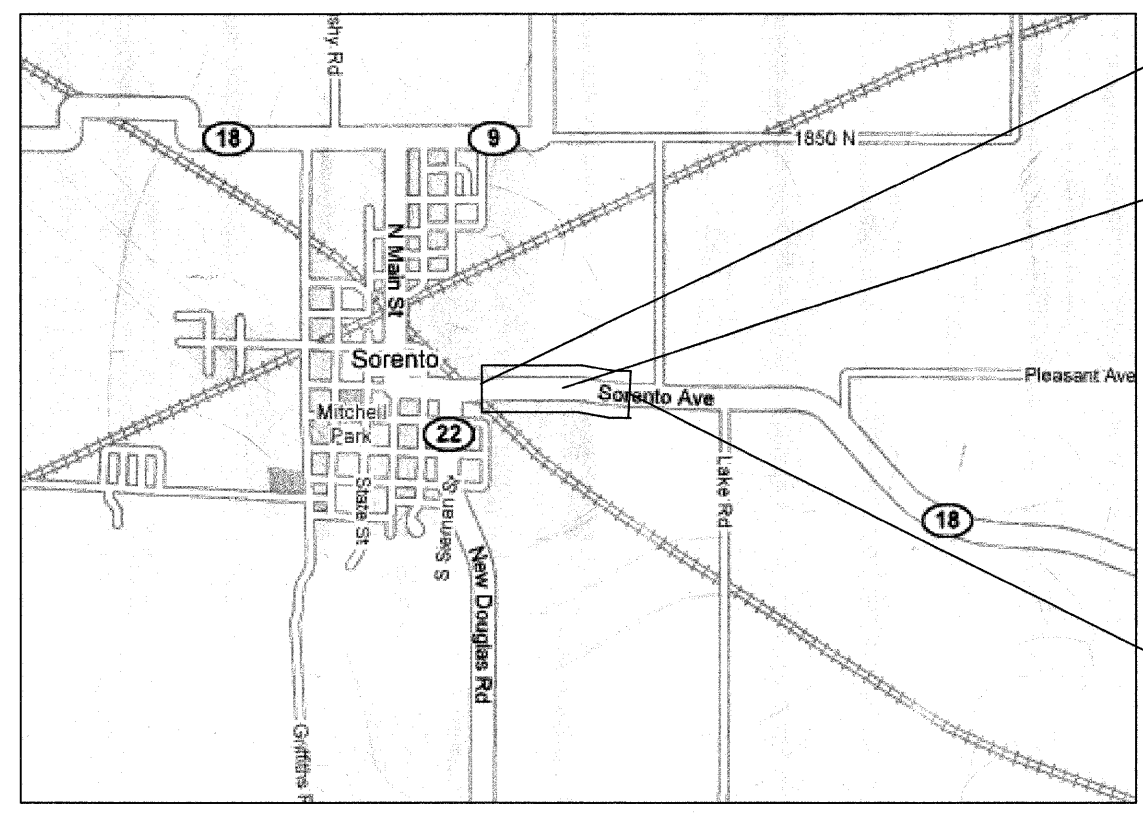
FOR INDEX OF SHEETS AND HIGHWAY STANDARDS,  
SEE SHEET NO. 2



FULL SIZE PLANS HAVE BEEN PREPARED USING STANDARD ENGINEERING SCALES. REDUCED SIZED PLANS WILL NOT CONFORM TO STANDARD SCALES. IN MAKING MEASUREMENTS ON REDUCED PLANS, THE ABOVE SCALES MAY BE USED.

J.U.L.I.E.  
JOINT UTILITY LOCATION INFORMATION FOR EXCAVATION  
1-800-892-0123 (DESIGN LOCATE # A1381323)

**PRINTED BY THE AUTHORITY  
OF THE STATE OF ILLINOIS**



BEGIN WORK  
STA 14+50

SORENTO ROAD  
(CH 18, FAS 777)

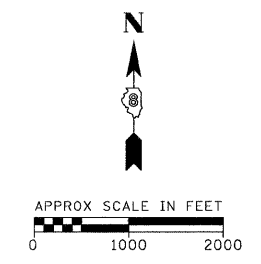
END WORK  
STA 30+00

LOCATION MAP

LENGTH OF IMPROVEMENTS  
SORENTO ROAD (FAS ROUTE 777)  
NET LENGTH = 1,550 FEET = 0.294 MILES

ROADWAY CLASSIFICATION: COLLECTOR  
CURRENT ADT = 700  
DESIGN YEAR (2029) ADT = 1288

PROJECT ENGINEER: DEVON DeJOURNETT  
PROJECT MANAGER: MICHAEL McCORMICK



STATE OF ILLINOIS  
DEPARTMENT OF TRANSPORTATION  
DIVISION OF HIGHWAYS


SUBMITTED *[Signature]* 20 09  
BOND COUNTY ENGINEER

PASSED *[Signature]* July 16 20 09  
DISTRICT 8 ENGINEER OF LOCAL ROADS AND STREETS

RELEASING FOR  
BID BASED ON  
LIMITED REVIEW *[Signature]* July 16 20 09  
DEPUTY DIRECTOR OF HIGHWAYS, REGION 5 ENGINEER - MARY C. LAMIE



*[Signature]*  
DEVON L. DEJOURNETT, P.E.  
ILLINOIS REGISTERED ENGINEER NO. 062-059438  
REGISTRATION EXPIRES NOV. 30, 2009



FILE: H:\5592\COVER\_5592.DGN  
PLOTTED: 8/4/10