

# CHICAGO EXECUTIVE AIRPORT WHEELING/PROSPECT HEIGHTS, ILLINOIS

## CONSTRUCTION PLANS

FOR

## CHICAGO EXECUTIVE AIRPORT CONSTRUCT SOUTHEAST QUADRANT APRON



**811** Know what's below.  
Call before you dig.

J.U.L.I.E.  
JOINT UTILITY LOCATING  
INFORMATION FOR EXCAVATORS  
www.illinois1call.com

THE LOCATION, SIZE AND TYPE OF MATERIAL OF EXISTING UNDERGROUND UTILITIES INDICATED ON THE PLANS IS NOT REPRESENTED AS BEING ACCURATE, SUFFICIENT OR COMPLETE IT SHALL BE THE CONTRACTOR'S RESPONSIBILITY TO DETERMINE ACTUAL LOCATIONS OF ALL SUCH FACILITIES, INCLUDING SERVICE CONNECTIONS TO UNDERGROUND UTILITIES. PRIOR TO CONSTRUCTION, THE CONTRACTOR SHALL NOTIFY UTILITY COMPANIES OF HIS OPERATIONAL PLANS, OBTAIN FROM RESPECTIVE UTILITY COMPANIES DETAILED INFORMATION AND ASSISTANCE RELATIVE TO THE LOCATION OF THEIR FACILITIES AND THE WORKING SCHEDULE OF THE COMPANIES FOR REMOVAL OR ADJUSTMENT WHERE REQUIRED, IN THE EVENT AN UNEXPECTED UTILITY INTERFERENCE IS ENCOUNTERED DURING CONSTRUCTION, THE CONTRACTOR SHALL IMMEDIATELY NOTIFY THE UTILITY COMPANY OF JURISDICTION AND THE ONE-CALL NOTICE SYSTEM. THE ENGINEER SHALL ALSO BE IMMEDIATELY NOTIFIED. ANY SUCH UTILITY OR SERVICES SHALL BE RESTORED TO SERVICE AT ONCE AND PAID FOR BY THE CONTRACTOR AT NO ADDITIONAL COST TO THE CONTRACT.

CALL J.U.L.I.E. FOR UTILITY INFORMATION AT 811.

ILLINOIS PROJECT: PWK-3581  
A.I.P. PROJECT: 3-17-0018-B37

DATE: JULY 24, 2009

**IDOT STANDARDS**


602401-02	602701-02
602601-02	604001-03
	664001-02

**CHICAGO EXECUTIVE AIRPORT**

TOWNSHIP: 42 NORTH                      WHEELING TOWNSHIP  
RANGE: 11 EAST                              (SECTION: 13)  
COOK COUNTY

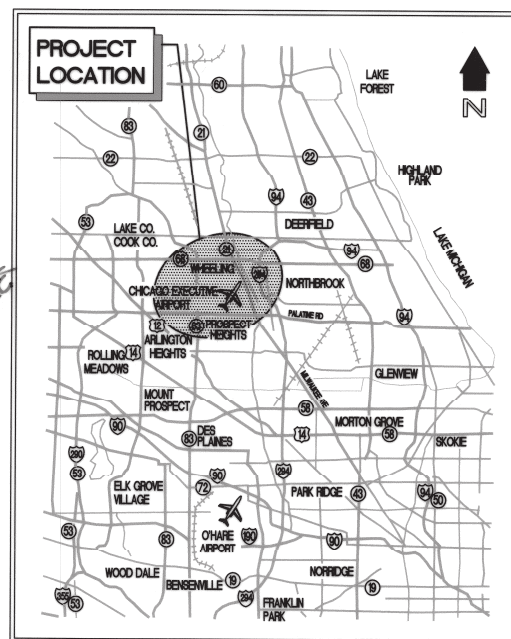
**CMT** 09290-04  
CRAWFORD MURPHY & TILLY, INC.  
CONSULTING ENGINEERS

SUBMITTED BY: *Marc L. Katz* P.E.  
MARC L. KATZ  
DATE: 7/24/09

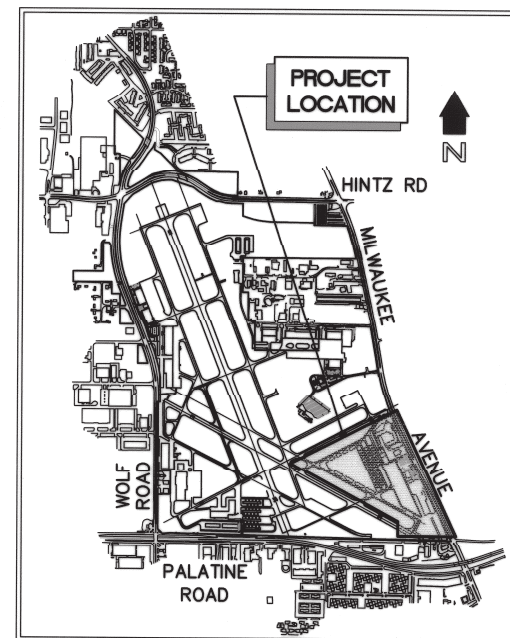


**CHICAGO EXECUTIVE AIRPORT**

APPROVED: *Dennis G. Rouleau*  
DENNIS G. ROULEAU AIRPORT MANAGER  
DATE: 7/24/09



LOCATION MAP



SITE PLAN

**INDEX TO SHEETS**

1	COVER SHEET
2	SUMMARY OF QUANTITIES
3	SITE PLAN/PROJECT CONTROL PLAN
4	SEQUENCE OF CONSTRUCTION PER AC 150/5370-2E (LATEST EDITION)
5	SEQUENCE OF CONSTRUCTION GENERAL NOTES AND DETAILS
6	STORM WATER POLLUTION PREVENTION PLAN (SWPPP)/LANDSCAPING PLAN
7-9	STORM WATER POLLUTION PREVENTION PLAN (SWPPP) NOTES AND DETAILS
10	TYPICAL SECTIONS
11	EXISTING CONDITIONS/PROPOSED REMOVALS
12	GEOMETRIC PLAN
13	GRADING PLAN
14	PAVEMENT JOINTING PLAN
15	PAVEMENT JOINTING DETAILS
16	DRAINAGE/UTILITY PLAN
17	DRAINAGE/UTILITY SCHEDULE AND DETAILS
18-19	STORM SEWER PROFILES
20	WATERMAIN AND SANITARY SEWER PROFILES
21	TRENCH DRAIN STRUCTURAL DETAILS
22	WATERMAIN DETAILS
23	LIGHTING AND PAVEMENT MARKING PLAN
24	ELECTRICAL DETAILS
25	INDEX TO CROSS SECTIONS/EARTHWORK QUANTITIES
26-34	CROSS SECTIONS
35	ENGINEERING INFORMATION