STAGING DETAILS 1B

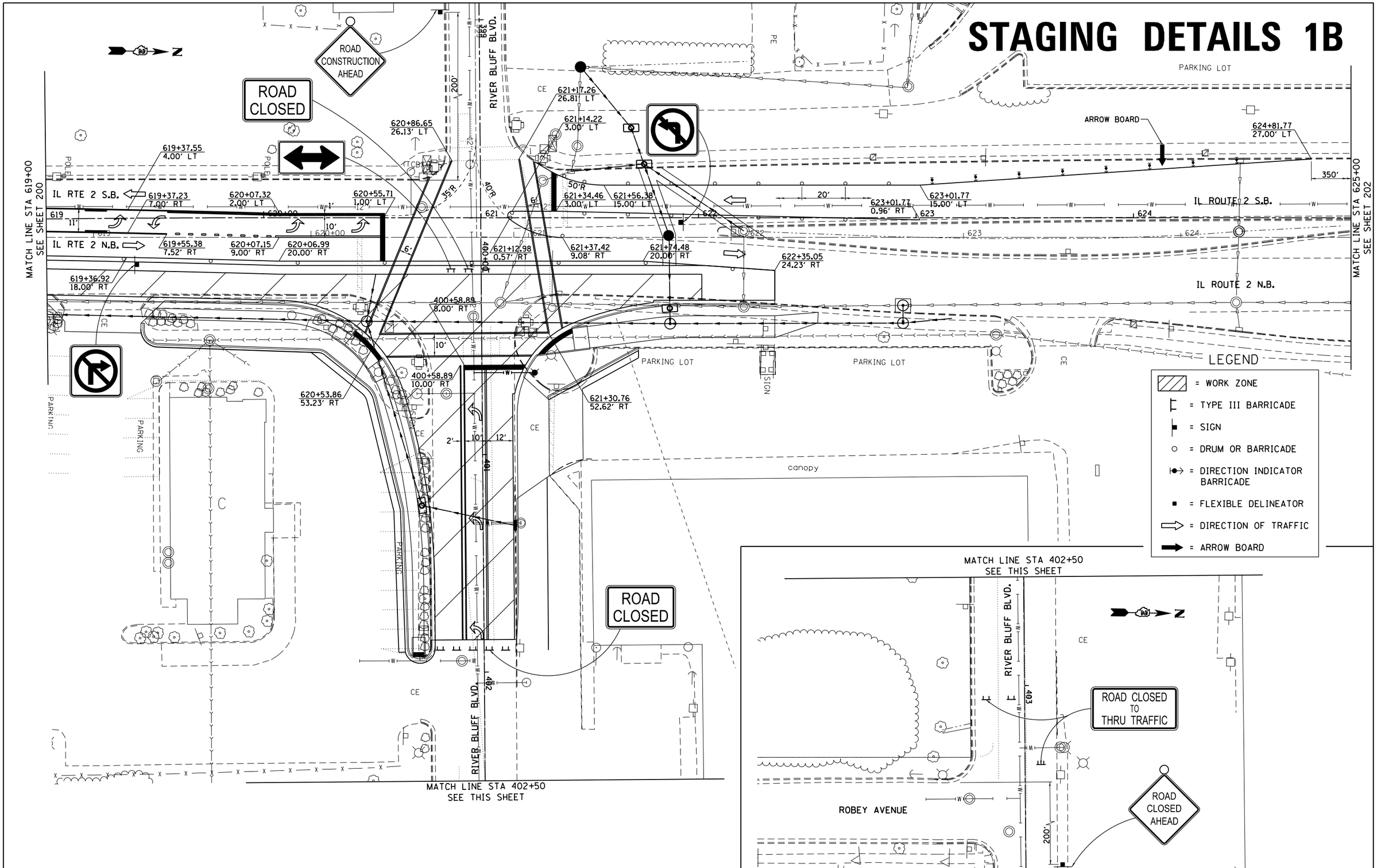

FILE NAME = pw:\\IL084EBIDINTEG.illinois.gov:PWIDOT\Documents\IDOT Offices\District 2\Projects\P205006\DRAWINGS\EADsheets\D205006-sht-stgIB.dgn	USER NAME = Griffithdj	DESIGNED -	REVISED -
			REVISED -
	PLOT SCALE = 40.0000 ' / in.	CHECKED -	REVISED -
	PLOT DATE = Mar-10-2015 11:42:53 AM	DATE -	REVISED -

STATE OF ILLINOIS
DEPARTMENT OF TRANSPORTATION

IL RTE 2/Main St.
STAGING DETAILS 1B

SCALE: 1" = 20' | SHEET NO. OF SHEETS | STA. 619+00 TO STA. 625+00

F.A.P. RTE.	SECTION	COUNTY	TOTAL SHEETS	SHEET NO.
734	78R-2	WINNEBAGO	926	201

CONTRACT NO. 64C21

FED. ROAD DIST. NO. | ILLINOIS | FED. AID PROJECT

STAGING DETAILS 1B

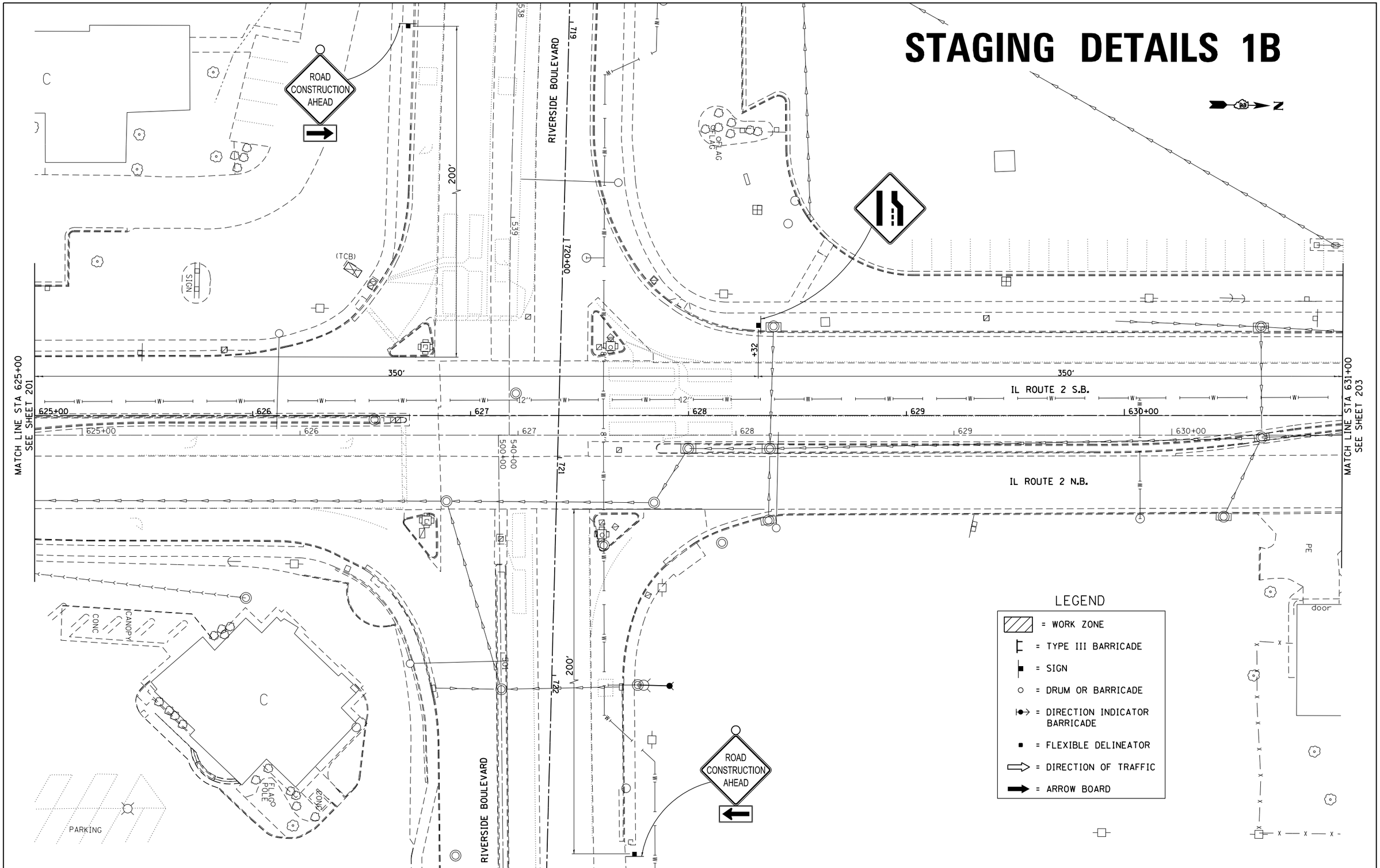

FILE NAME = pw:\\IL084EBIDINTEG.illinois.gov:PWIDOT\Documents\IDOT Offices\District 2\Projects\P205006\DRAWINGData\EADsheets\D205006-sht-stgIB.dgn	USER NAME = Griffithdj	DESIGNED -	REVISED -
			REVISED -
	PLOT SCALE = 40.0000 ' / in.	CHECKED -	REVISED -
	PLOT DATE = Mar-10-2015 11:43:13 AM	DATE -	REVISED -

STATE OF ILLINOIS
DEPARTMENT OF TRANSPORTATION

IL RTE 2/Main St.
STAGING DETAILS 1B

SCALE: 1" = 20' | SHEET NO. OF SHEETS | STA. 625+00 TO STA. 631+00

F.A.P. RTE.	SECTION	COUNTY	TOTAL SHEETS	SHEET NO.
734	78R-2	WINNEBAGO	926	202
		CONTRACT NO. 64C21		
FED. ROAD DIST. NO.	ILLINOIS	FED. AID PROJECT		

STAGING DETAILS 1B

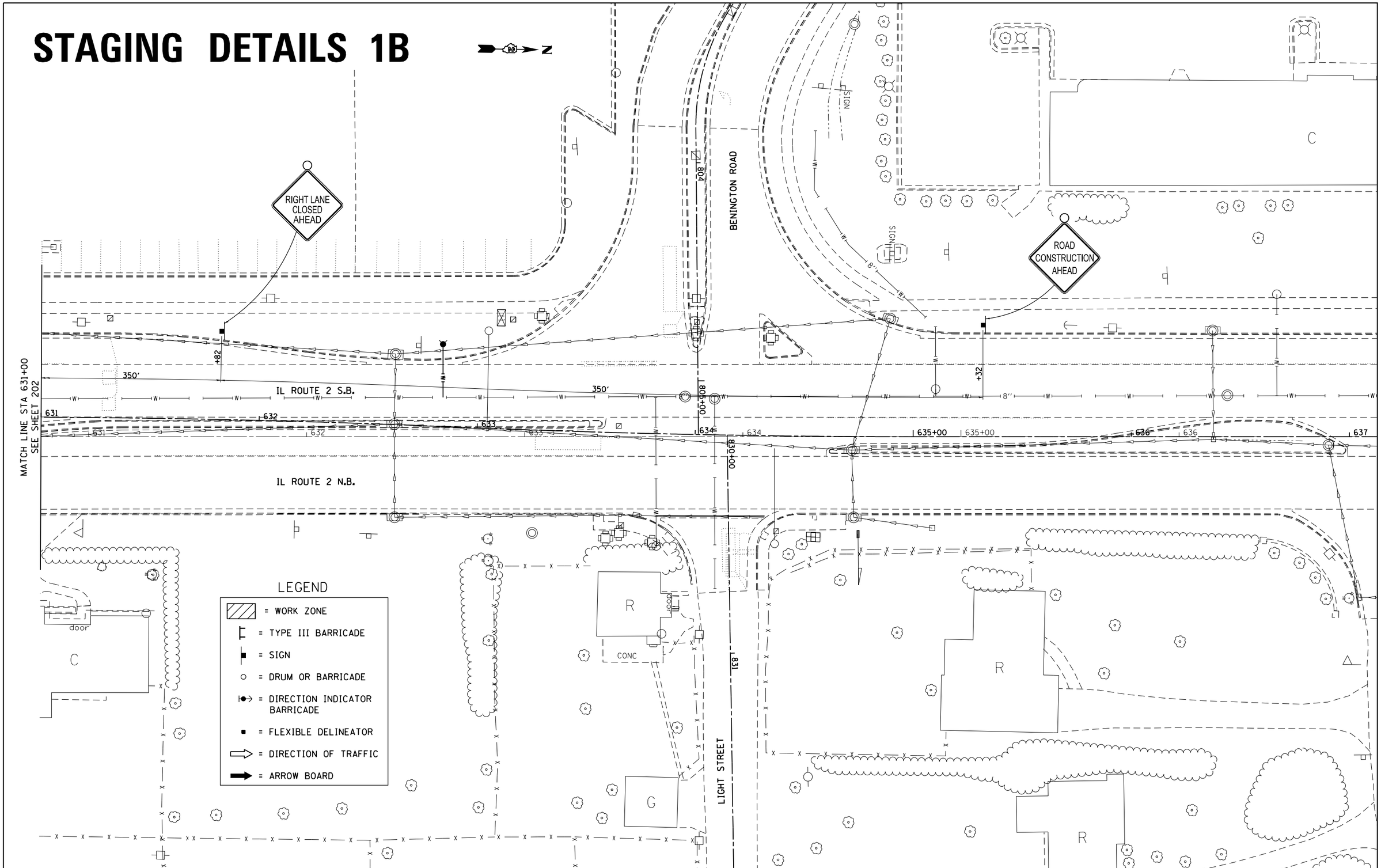

FILE NAME = pw:\\IL084EBIDINTEG.illinois.gov:PWIDOT\Documents\IDOT Offices\District 2\Projects\P205006\DRAWING	USER NAME = Griffithdj	DESIGNED -	REVISED -
		DRAWN -	REVISED -
	PLOT SCALE = 40.0000 ' / in.	CHECKED -	REVISED -
	PLOT DATE = Mar-10-2015 11:43:33 AM	DATE -	REVISED -

STATE OF ILLINOIS
DEPARTMENT OF TRANSPORTATION

IL RTE 2/Main St.
STAGING DETAILS 1B

SCALE: 1" = 20' | SHEET NO. OF SHEETS | STA. 631+00 TO STA. 637+00

F.A.P. RTE.	SECTION	COUNTY	TOTAL SHEETS	SHEET NO.
734	78R-2	WINNEBAGO	926	203

CONTRACT NO. 64C21

FED. ROAD DIST. NO. | ILLINOIS | FED. AID PROJECT

STAGING DETAILS 2A

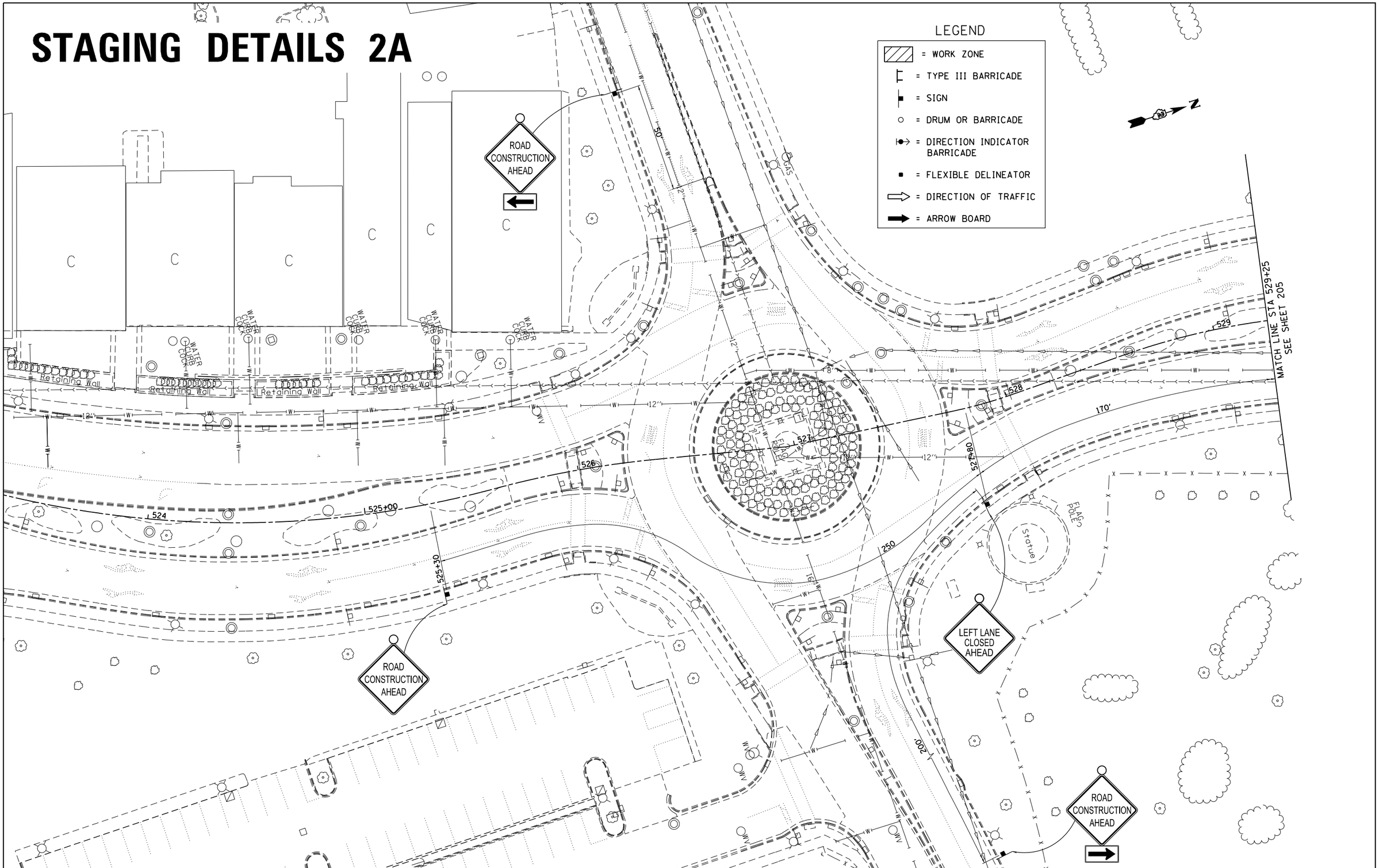

FILE NAME = pw:\\IL084EBIDINTEG.illinois.gov:PWIDOT\Documents\IDOT Offices\District 2\Projects\P20500\WorkingData\EADsheets\D205006-sht-stg2A.dgn	USER NAME = Griffithdj	DESIGNED -	REVISED -
		DRAWN -	REVISED -
	PLOT SCALE = 40.0000 ' / in.	CHECKED -	REVISED -
	PLOT DATE = Mar-10-2015 11:48:16 AM	DATE -	REVISED -

STATE OF ILLINOIS
DEPARTMENT OF TRANSPORTATION

IL RTE 2/Main St.
STAGING DETAILS 2A

SCALE: 1" = 20' | SHEET NO. OF SHEETS | STA. 524+00 TO STA. 529+25

F.A.P. RTE.	SECTION	COUNTY	TOTAL SHEETS	SHEET NO.
734	78R-2	WINNEBAGO	926	204
		CONTRACT NO. 64C21		
FED. ROAD DIST. NO.	ILLINOIS	FED. AID PROJECT		

STAGING DETAILS 2A

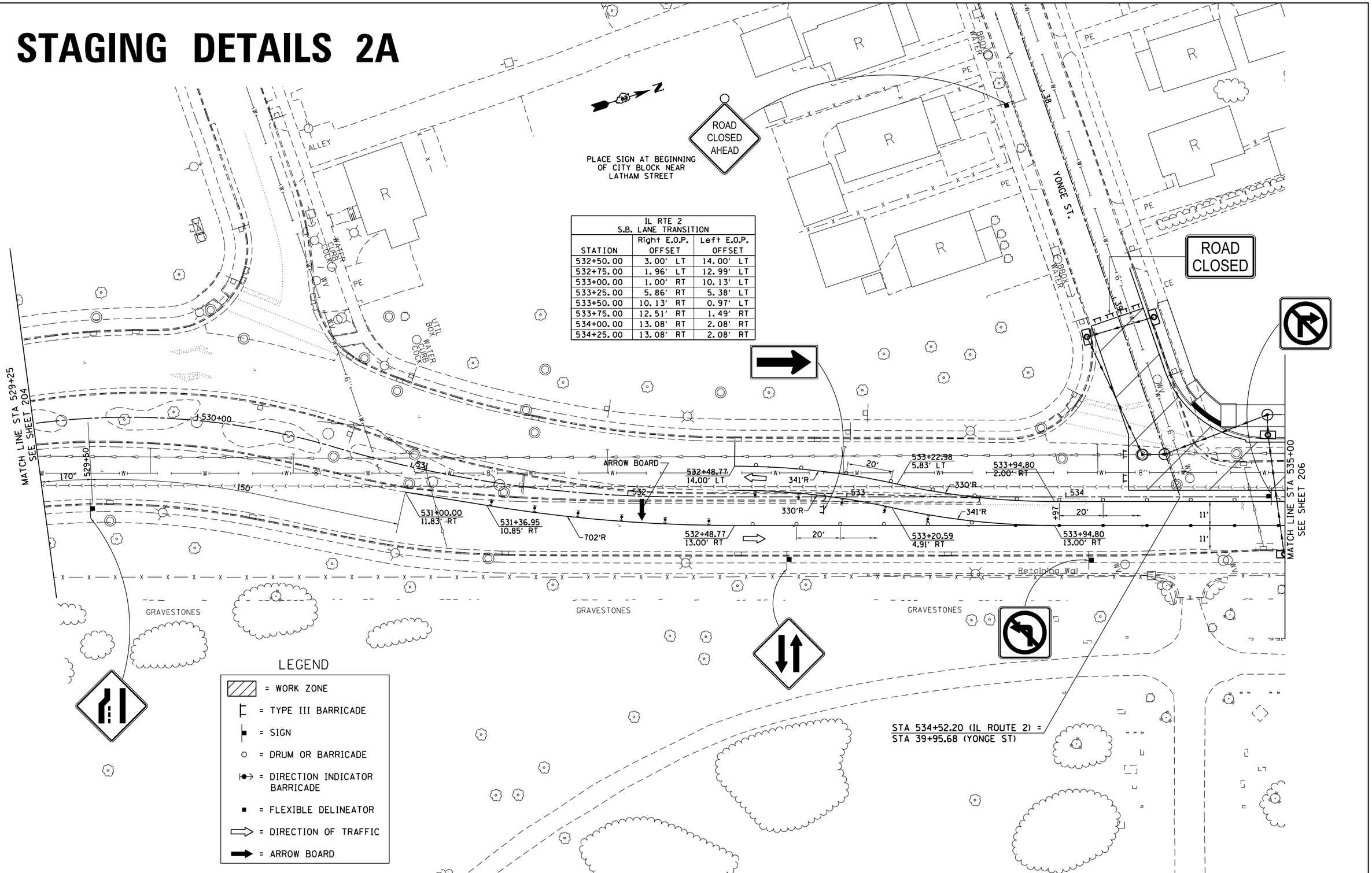

IL RTE 2 S.B. LANE TRANSITION		
STATION	Right E.O.P. OFFSET	Left E.O.P. OFFSET
532+50.00	3.00' LT	14.00' LT
532+75.00	1.96' LT	12.99' LT
533+00.00	1.00' RT	10.13' LT
533+25.00	5.86' RT	5.38' LT
533+50.00	10.13' RT	0.97' LT
533+75.00	12.51' RT	1.49' RT
534+00.00	13.08' RT	2.08' RT
534+25.00	13.08' RT	2.08' RT

FILE NAME = pw:\\IL084EBIDINTEG.illinois.gov:PWIDOT\Documents\IDOT Offices\District 2\Projects\P20500\DrawingData\CADsheets\D205006-sht-stg2A.dgn	USER NAME = Griffithdj	DESIGNED -	REVISED -
			REVISED -
	PLOT SCALE = 40.0000 ' / in.	CHECKED -	REVISED -
	PLOT DATE = Mar-10-2015 11:48:33 AM	DATE -	REVISED -

STATE OF ILLINOIS
DEPARTMENT OF TRANSPORTATION

IL RTE 2/Main St.
STAGING DETAILS 2A

SCALE: 1" = 20' | SHEET NO. OF SHEETS | STA. 529+25 TO STA. 535+00

F.A.P. RTE.	SECTION	COUNTY	TOTAL SHEETS	SHEET NO.
734	78R-2	WINNEBAGO	926	205
		CONTRACT NO. 64C21		
FED. ROAD DIST. NO.	ILLINOIS	FED. AID PROJECT		

STAGING DETAILS 2A

LEGEND

- = WORK ZONE
- = TYPE III BARRICADE
- = SIGN
- = DRUM OR BARRICADE
- = DIRECTION INDICATOR BARRICADE
- = FLEXIBLE DELINEATOR
- = DIRECTION OF TRAFFIC
- = ARROW BOARD

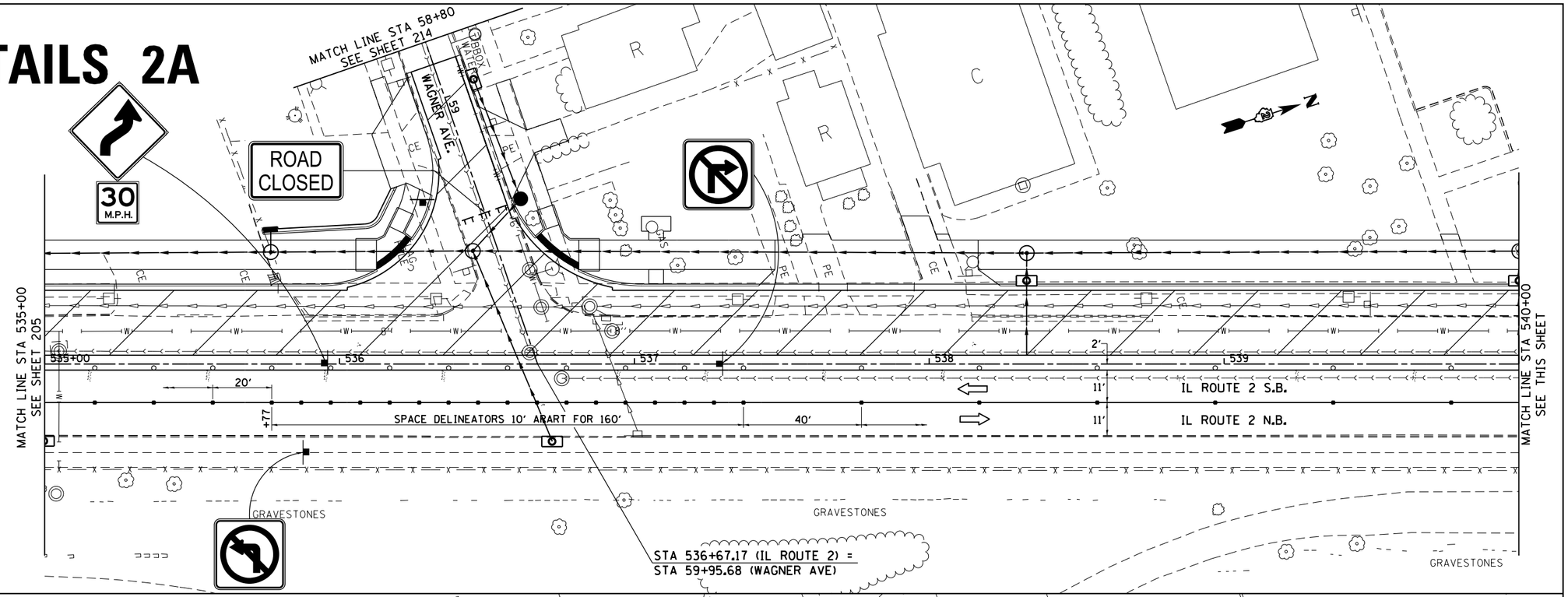

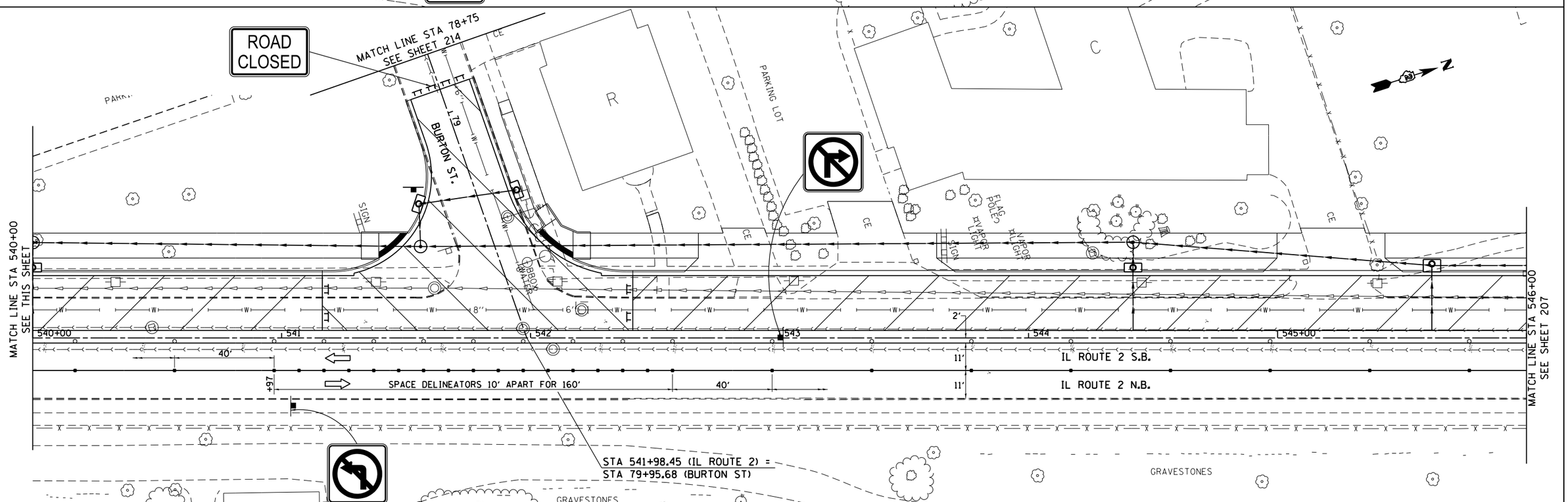

FILE NAME = pw:\\IL084EBIDINTEG.illinois.gov:PWIDOT\Documents\IDOT Offices\District 2\Projects\P205006\CADData\CADDrawings\D205006-sht-stg2A.dgn	USER NAME = Griffithdj	DESIGNED -	REVISED -	STATE OF ILLINOIS DEPARTMENT OF TRANSPORTATION	IL RTE 2/Main St. STAGING DETAILS 2A	F.A.P. RTE.	SECTION	COUNTY	TOTAL SHEETS / SHEET NO.
			REVISED -			734	78R-2	WINNEBAGO	926 / 206
	PLOT SCALE = 40.0000 ' / in.	CHECKED -	REVISED -					CONTRACT NO. 64C21	
	PLOT DATE = Mar-10-2015 11:48:52 AM	DATE -	REVISED -		SCALE: 1" = 20' SHEET NO. OF SHEETS STA. 535+00 TO STA. 546+00	FED. ROAD DIST. NO.	ILLINOIS	FED. AID PROJECT	

STAGING DETAILS 2A

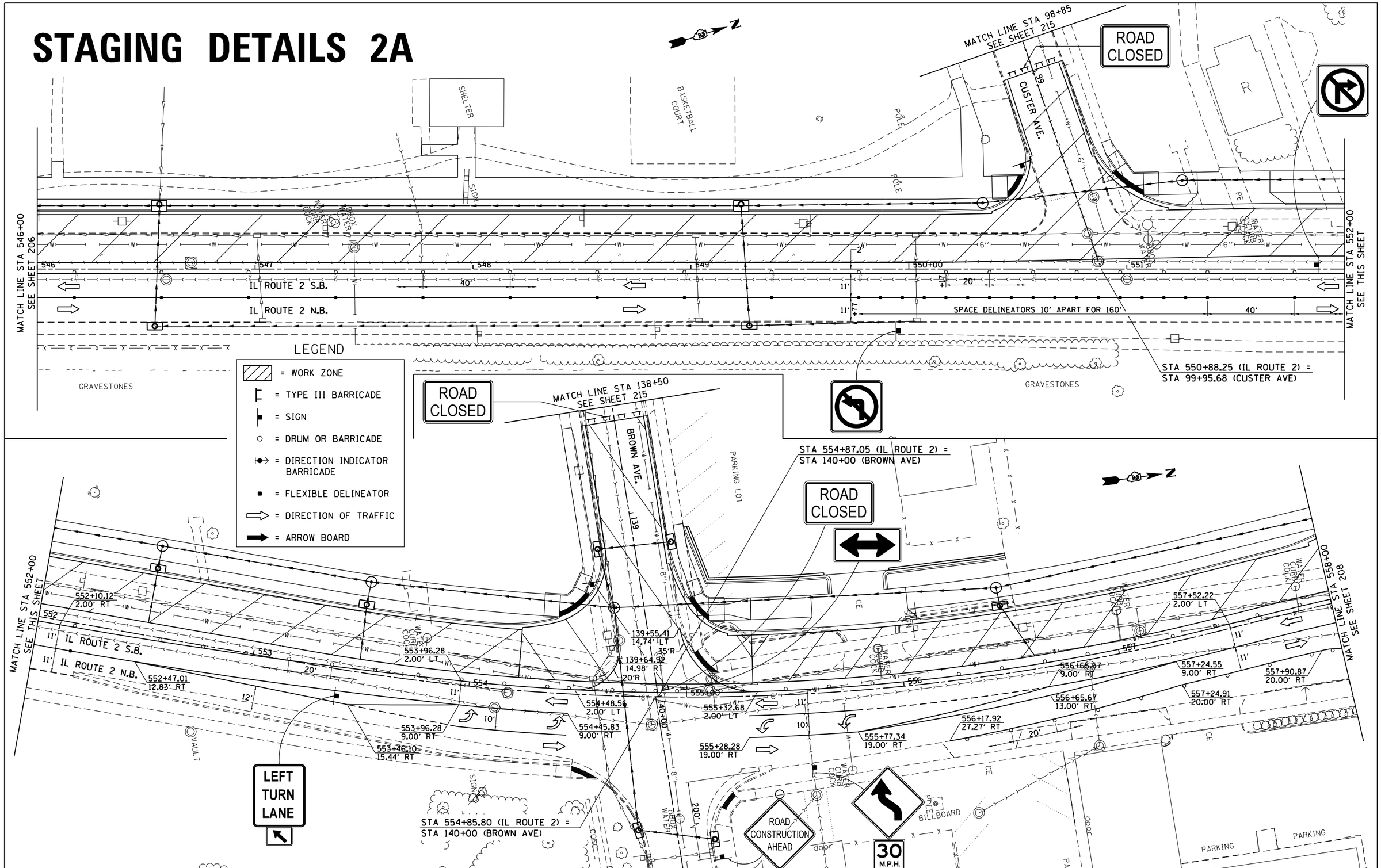

FILE NAME = pw:\\IL084EBIDINTEG.illinois.gov:PWIDOT\Documents\IDOT Offices\District 2\Projects\P205026\DRAWING\Data\EADsheets\D205026-sht-stg2A.dgn	USER NAME = Griffithdj	DESIGNED -	REVISED -
		DRAWN -	REVISED -
	PLOT SCALE = 40.0000 ' / in.	CHECKED -	REVISED -
	PLOT DATE = Mar-10-2015 11:49:14 AM	DATE -	REVISED -

STATE OF ILLINOIS
DEPARTMENT OF TRANSPORTATION

IL RTE 2/Main St.
STAGING DETAILS 2A

SCALE: 1" = 20' | SHEET NO. OF SHEETS | STA. 546+00 TO STA. 558+00

F.A.P. RTE.	SECTION	COUNTY	TOTAL SHEETS	SHEET NO.
734	78R-2	WINNEBAGO	926	207

CONTRACT NO. 64C21

FED. ROAD DIST. NO. | ILLINOIS | FED. AID PROJECT

STAGING DETAILS 2A

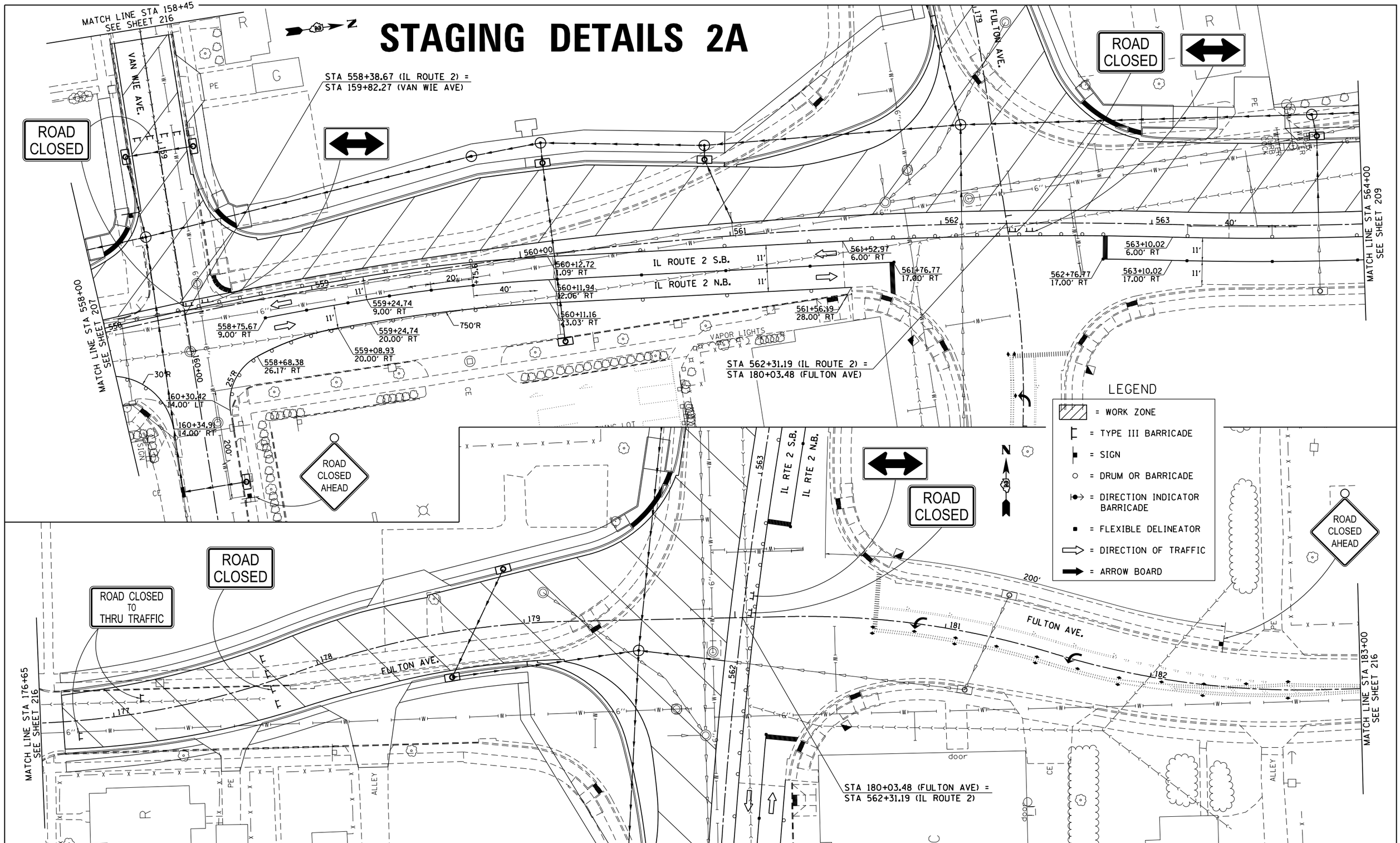

FILE NAME = pw:\\IL084EBIDINTEG.illinois.gov:PWIDOT\Documents\IDOT Offices\District 2\Projects\P205006\CADData\CADsheets\P205006-sht-stg2A.dgn	USER NAME = Griffithdj	DESIGNED -	REVISED -
		DRAWN -	REVISED -
	PLOT SCALE = 40.0000 ' / in.	CHECKED -	REVISED -
	PLOT DATE = Mar-10-2015 11:49:40 AM	DATE -	REVISED -

STATE OF ILLINOIS
DEPARTMENT OF TRANSPORTATION

IL RTE 2/Main St.
FULTON AVENUE
STAGING DETAILS 2A

SCALE: 1" = 20' | SHEET NO. OF SHEETS | STA. 558+00 TO STA. 564+00

F.A.P. RTE.	SECTION	COUNTY	TOTAL SHEETS	SHEET NO.
734	78R-2	WINNEBAGO	926	208
		CONTRACT NO. 64C21		
FED. ROAD DIST. NO.	ILLINOIS	FED. AID PROJECT		

STAGING DETAILS 2A

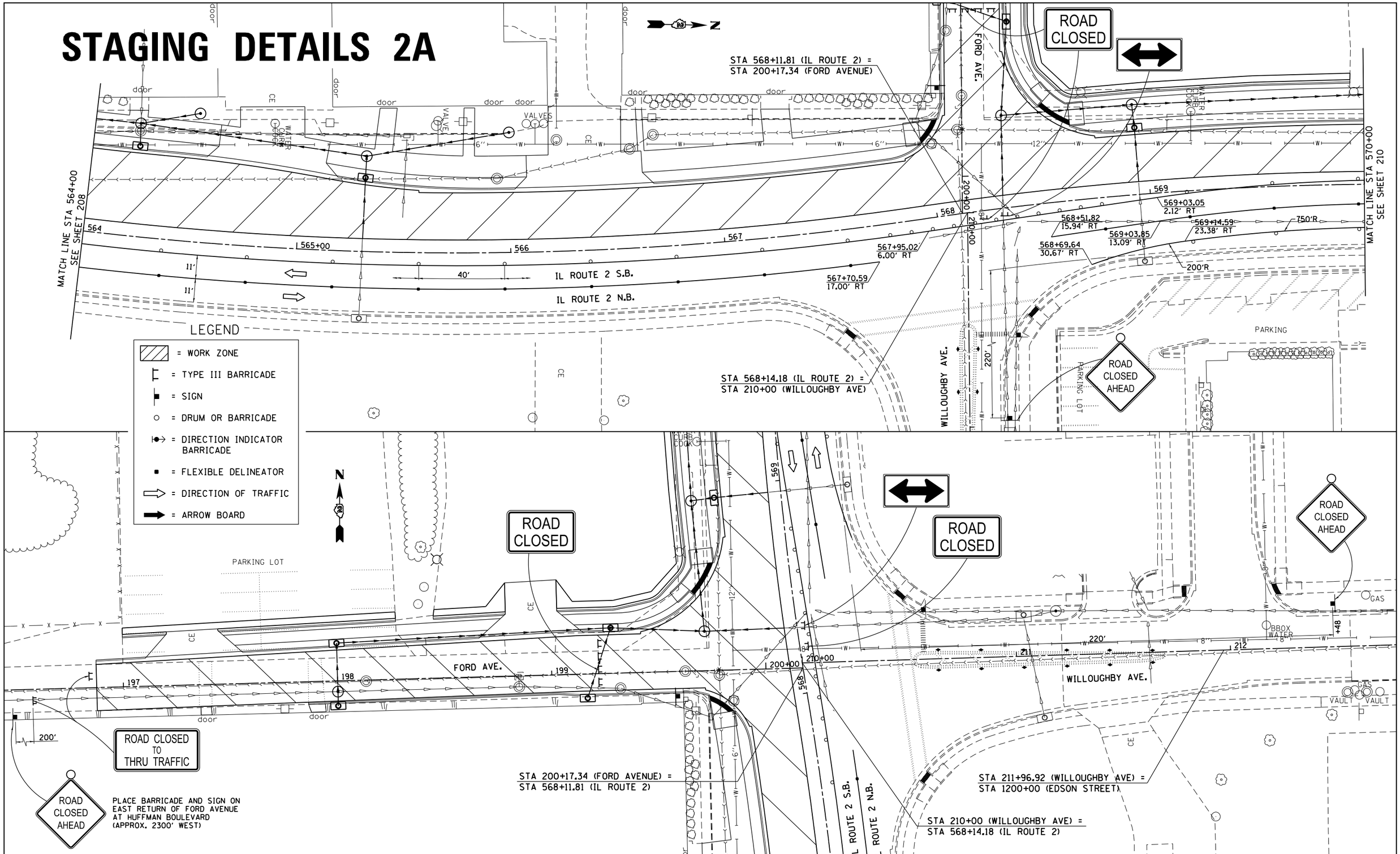

FILE NAME = pw:\\IL084EBIDINTEG.illinois.gov:PWIDOT\Documents\IDOT Offices\District 2\Projects\P205006\CADData\Drawings\D205006-sht-stg2A.dgn	USER NAME = Griffithdj	DESIGNED -	REVISED -
		CHECKED -	REVISED -
	PLOT SCALE = 40.0000 ' / in.	DRAWN -	REVISED -
	PLOT DATE = Mar-10-2015 11:49:59 AM	DATE -	REVISED -

STATE OF ILLINOIS
DEPARTMENT OF TRANSPORTATION

IL RTE 2/Main St.
FORD AVENUE /WILLOUGHBY AVENUE
STAGING DETAILS 2A

SCALE: 1" = 20' | SHEET NO. OF SHEETS | STA. 564+00 TO STA. 570+00

F.A.P. RTE.	SECTION	COUNTY	TOTAL SHEETS	SHEET NO.
734	78R-2	WINNEBAGO	926	209

CONTRACT NO. 64C21

FED. ROAD DIST. NO. | ILLINOIS | FED. AID PROJECT

STAGING DETAILS 2A

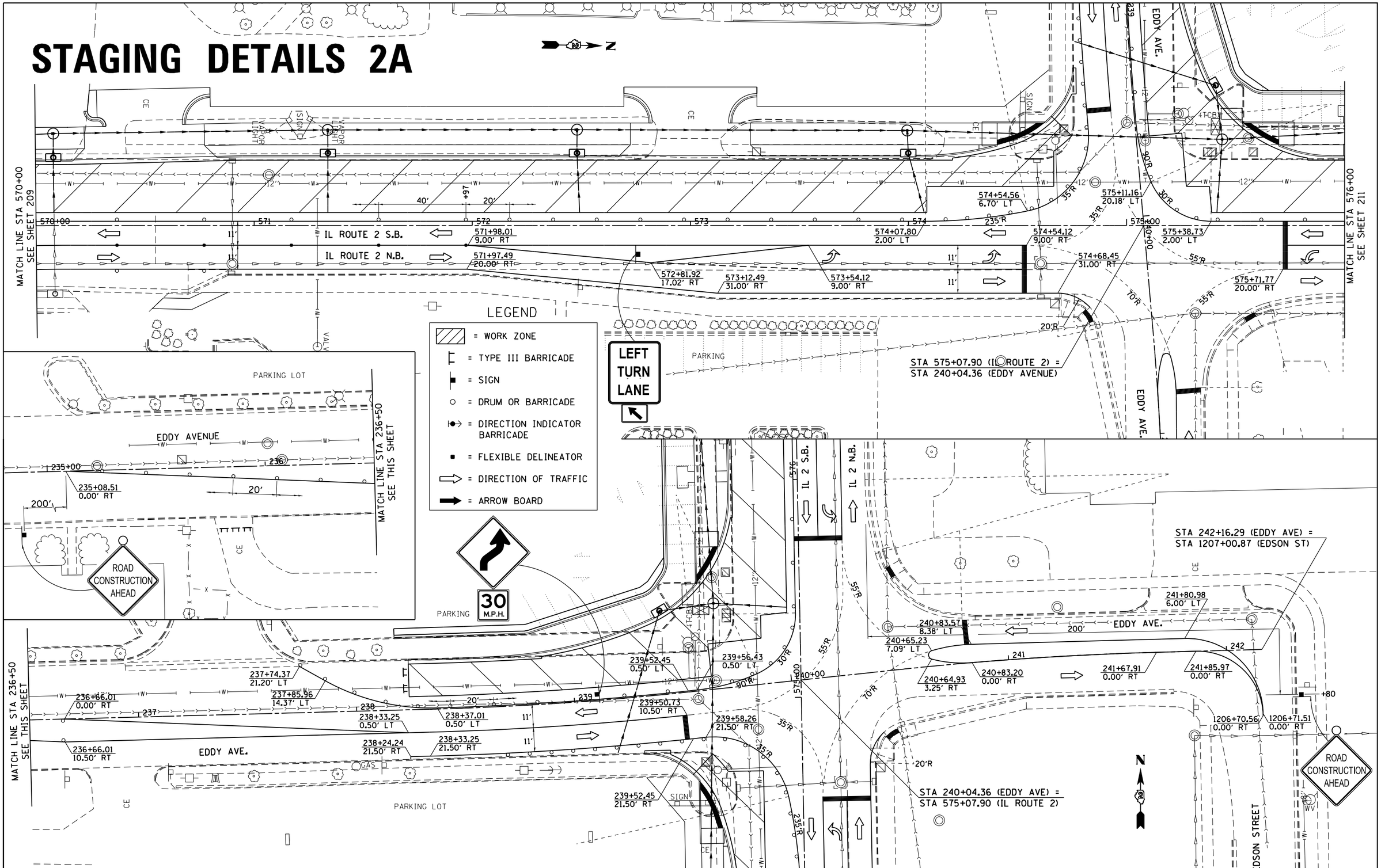

FILE NAME = pw:\\IL084EBIDINTEG.illinois.gov:PWIDOT\Documents\IDOT Offices\District 2\Projects\P205006\DRAWINGs\EADsheets\D205006-sht-stg2A.dgn	USER NAME = Griffithdj	DESIGNED -	REVISED -
			REVISED -
	PLOT SCALE = 40.0000 ' / in.	CHECKED -	REVISED -
	PLOT DATE = Mar-10-2015 11:50:30 AM	DATE -	REVISED -

STATE OF ILLINOIS
DEPARTMENT OF TRANSPORTATION

IL RTE 2/Main St.
EDDY AVENUE
STAGING DETAILS 2A

SCALE: 1" = 20' | SHEET NO. OF SHEETS | STA. 570+00 TO STA. 576+00

F.A.P. RTE.	SECTION	COUNTY	TOTAL SHEETS	SHEET NO.
734	78R-2	WINNEBAGO	926	210
		CONTRACT NO. 64C21		

FED. ROAD DIST. NO. | ILLINOIS | FED. AID PROJECT

STAGING DETAILS 2A

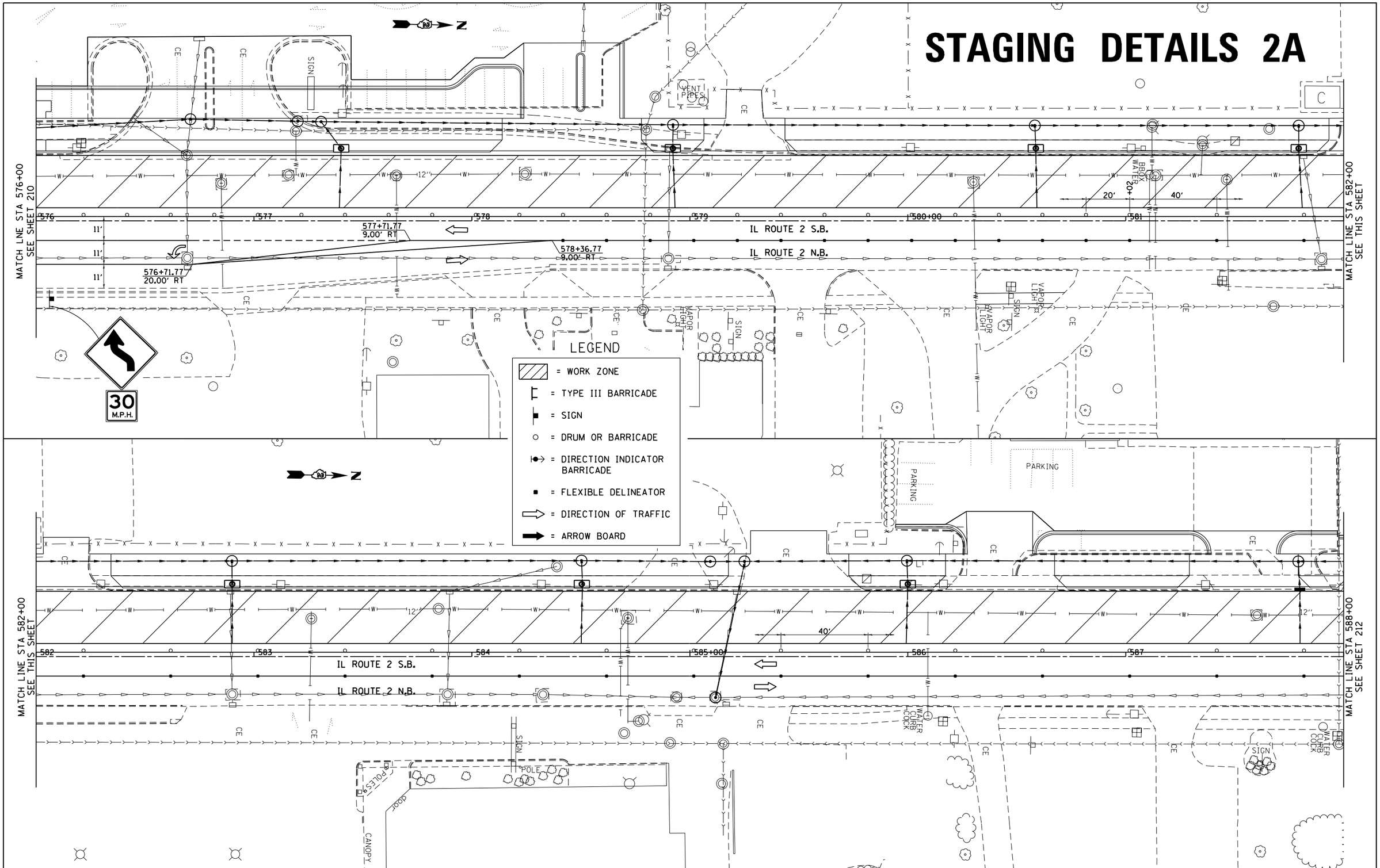

FILE NAME = pw:\\IL084EBIDINTEG.illinois.gov:PWIDOT\Documents\IDOT Offices\District 2\Projects\P2060	USER NAME = Griffithdj	DESIGNED -	REVISED -	STATE OF ILLINOIS DEPARTMENT OF TRANSPORTATION	IL RTE 2/Main St. STAGING DETAILS 2A	F.A.P. RTE.	SECTION	COUNTY	TOTAL SHEETS	SHEET NO.
		DRAWN -	REVISED -			734	78R-2	WINNEBAGO	926	211
	PLOT SCALE = 40.0000 ' / in.	CHECKED -	REVISED -					CONTRACT NO. 64C21		
	PLOT DATE = Mar-10-2015 11:50:51 AM	DATE -	REVISED -		SCALE: 1" = 20' SHEET NO. OF SHEETS STA. 576+00 TO STA. 588+00	FED. ROAD DIST. NO.	ILLINOIS	FED. AID PROJECT		

STAGING DETAILS 2A

LEGEND

- = WORK ZONE
- = TYPE III BARRICADE
- = SIGN
- = DRUM OR BARRICADE
- = DIRECTION INDICATOR BARRICADE
- = FLEXIBLE DELINEATOR
- = DIRECTION OF TRAFFIC
- = ARROW BOARD

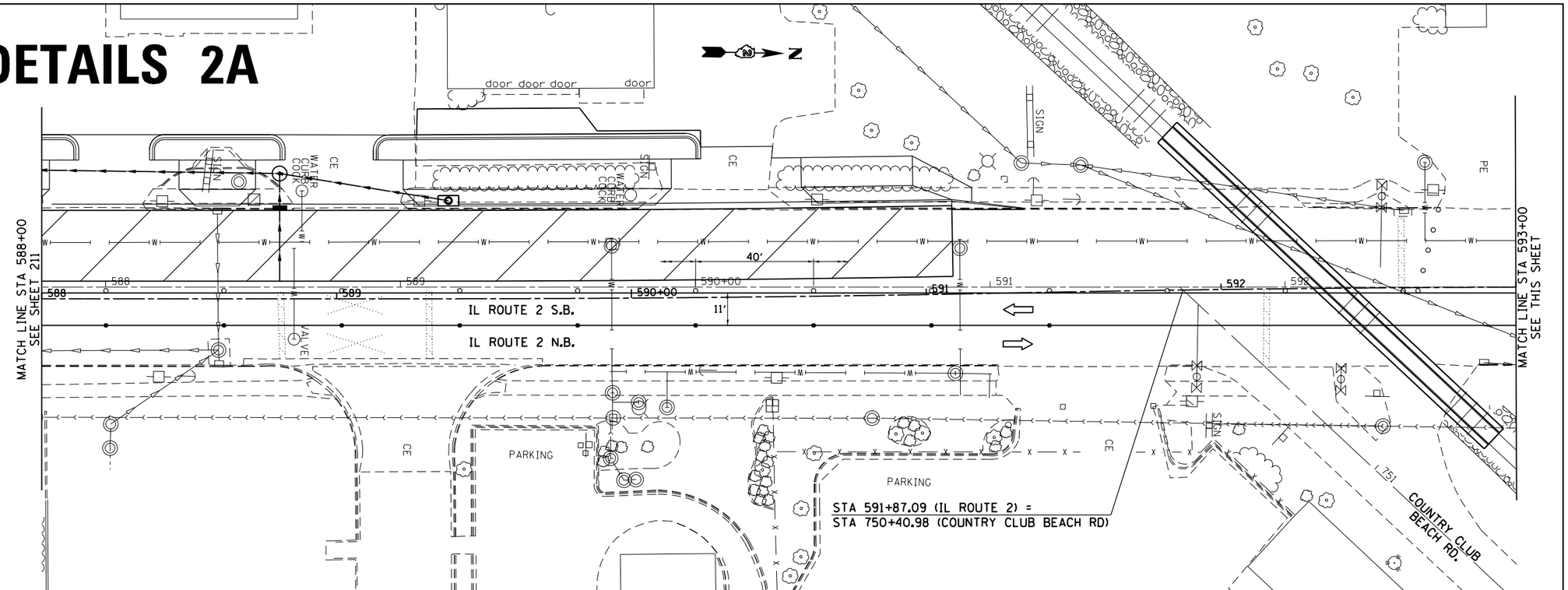

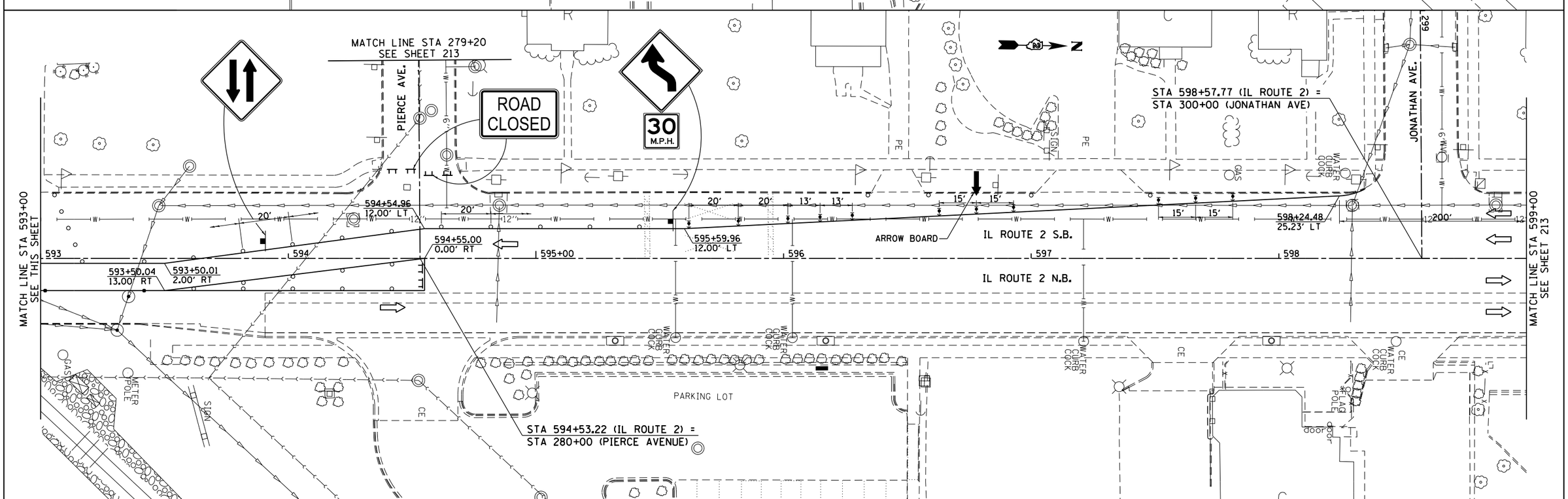

FILE NAME = pw:\\IL084EBIDINTEG.illinois.gov:PWIDOT\Documents\IDOT Offices\District 2\Projects\P2060	USER NAME = Griffithdj	DESIGNED -	REVISED -
		DRAWN -	REVISED -
	PLOT SCALE = 40.0000 ' / in.	CHECKED -	REVISED -
	PLOT DATE = Mar-10-2015 11:51:17 AM	DATE -	REVISED -

STATE OF ILLINOIS
DEPARTMENT OF TRANSPORTATION

IL RTE 2/Main St.
STAGING DETAILS 2A

SCALE: 1" = 20' | SHEET NO. OF SHEETS | STA. 588+00 TO STA. 599+00

F.A.P. RTE.	SECTION	COUNTY	TOTAL SHEETS	SHEET NO.
734	78R-2	WINNEBAGO	926	212
		CONTRACT NO. 64C21		

FED. ROAD DIST. NO. | ILLINOIS | FED. AID PROJECT

STAGING DETAILS 2A

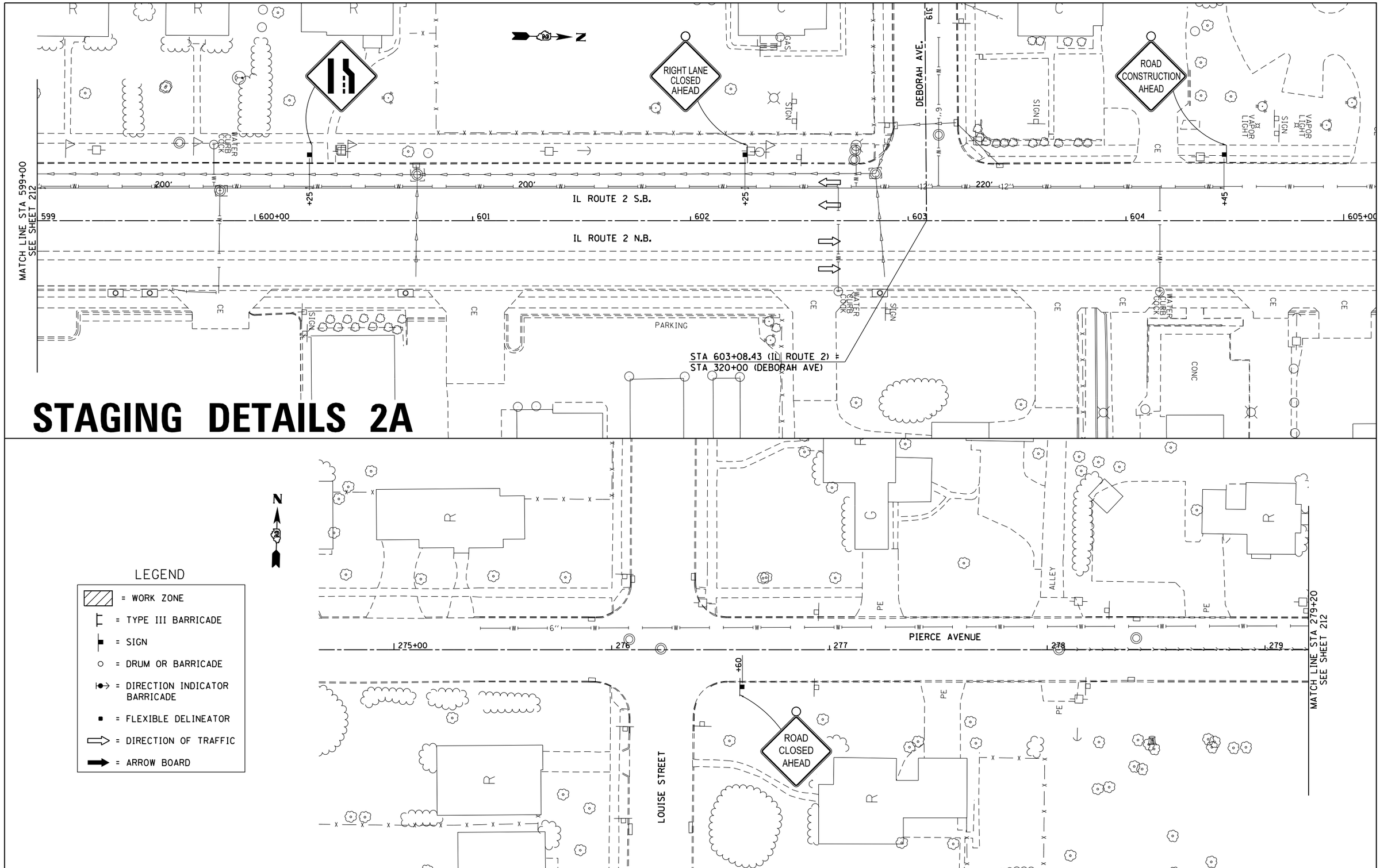

LEGEND

- = WORK ZONE
- = TYPE III BARRICADE
- = SIGN
- = DRUM OR BARRICADE
- = DIRECTION INDICATOR BARRICADE
- = FLEXIBLE DELINEATOR
- = DIRECTION OF TRAFFIC
- = ARROW BOARD

FILE NAME = pw:\\IL084EBIDINTEG.illinois.gov:PWIDOT\Documents\IDOT Offices\District 2\Projects\P20500\DrawingData\EADsheets\D205006-sht-stg2A.dgn	USER NAME = Griffithdj	DESIGNED -	REVISED -
		DRAWN -	REVISED -
	PLOT SCALE = 40.0000 ' / in.	CHECKED -	REVISED -
	PLOT DATE = Mar-10-2015 11:51:39 AM	DATE -	REVISED -

STATE OF ILLINOIS
DEPARTMENT OF TRANSPORTATION

IL RTE 2/Main St.
PIERCE AVENUE MATCH LINE
STAGING DETAILS 2A

SCALE: 1" = 20' | SHEET NO. OF SHEETS | STA. 599+00 TO STA. 605+00

F.A.P. RTE.	SECTION	COUNTY	TOTAL SHEETS	SHEET NO.
734	78R-2	WINNEBAGO	926	213

CONTRACT NO. 64C21

FED. ROAD DIST. NO. | ILLINOIS | FED. AID PROJECT

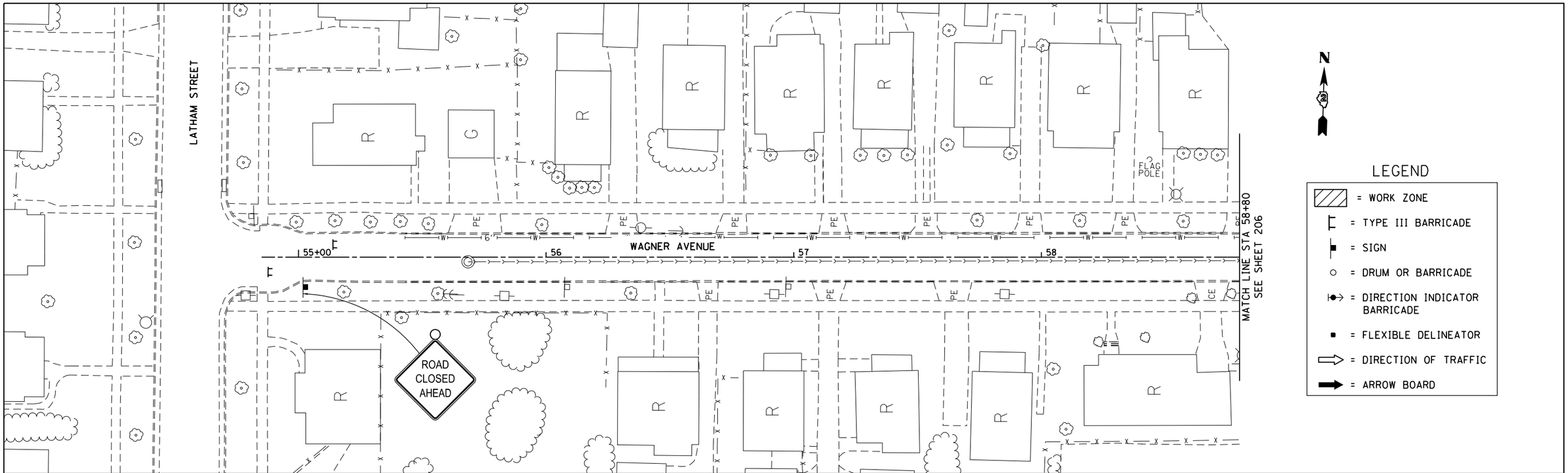

STAGING DETAILS 2A

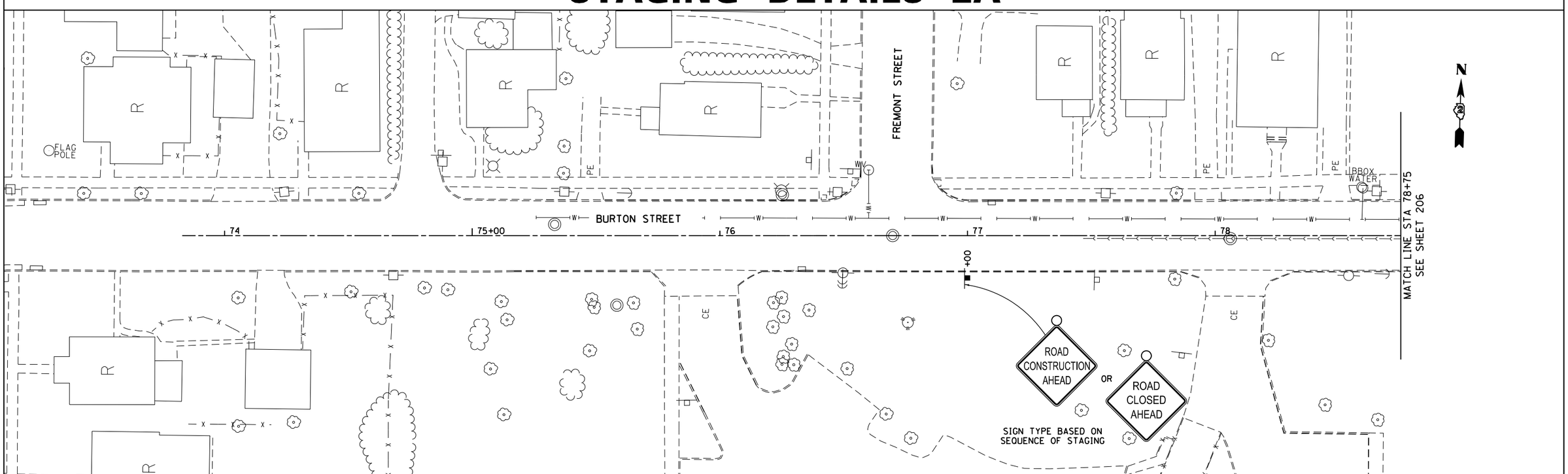

FILE NAME = pw:\\IL084EBIDINTEG.illinois.gov:PWIDOT\Documents\IDOT Offices\District 2\Projects\P205026\WAN\Data\EADsheets\D205026-sht-stg2A.dgn	USER NAME = Griffithdj	DESIGNED -	REVISED -
		DRAWN -	REVISED -
	PLOT SCALE = 40.0000 ' / in.	CHECKED -	REVISED -
	PLOT DATE = Mar-10-2015 11:52:06 AM	DATE -	REVISED -

STATE OF ILLINOIS
DEPARTMENT OF TRANSPORTATION

WAGNER AVENUE & BURTON STREET
MATCH LINES
STAGING DETAILS 2A

SCALE: 1" = 20' | SHEET NO. OF SHEETS | STA. TO STA.

F.A.P. RTE.	SECTION	COUNTY	TOTAL SHEETS	SHEET NO.
734	78R-2	WINNEBAGO	926	214
		CONTRACT NO. 64C21		

FED. ROAD DIST. NO. | ILLINOIS | FED. AID PROJECT

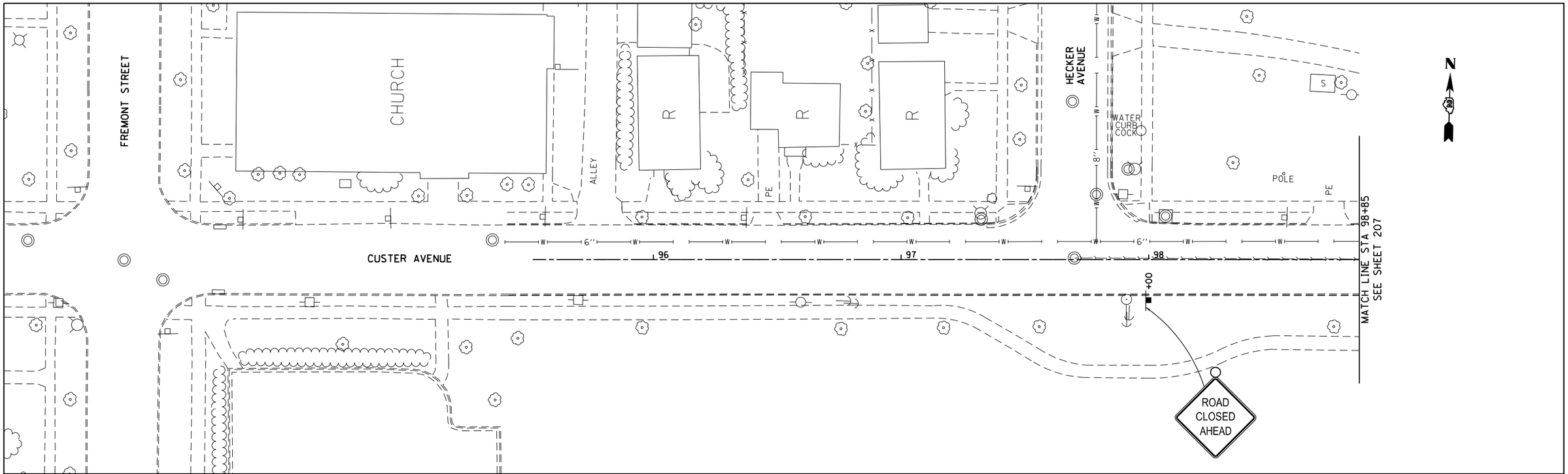

STAGING DETAILS 2A

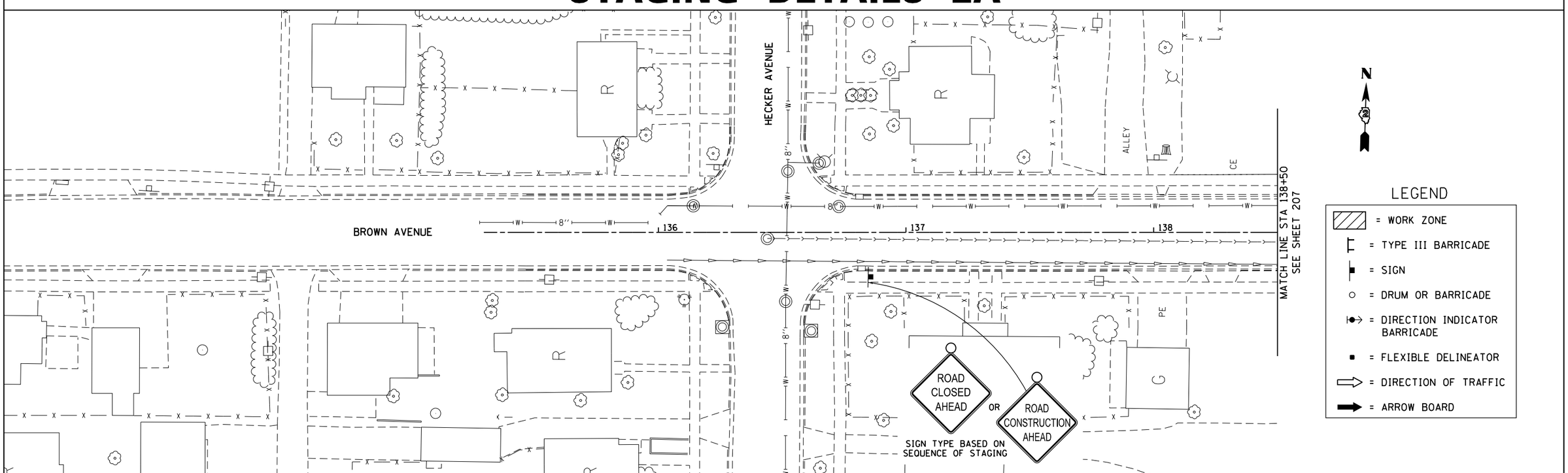

FILE NAME = pw:\\IL084EBIDINTEG.illinois.gov:PWIDOT\Documents\IDOT Offices\District 2\Projects\P205006\DRAWINGs\EADsheets\D205006-sht-stg2A.dgn	USER NAME = Griffithdj	DESIGNED -	REVISED -
		DRAWN -	REVISED -
	PLOT SCALE = 40.0000 ' / in.	CHECKED -	REVISED -
	PLOT DATE = Mar-10-2015 11:52:27 AM	DATE -	REVISED -

STATE OF ILLINOIS
DEPARTMENT OF TRANSPORTATION

CUSTER AVENUE & BROWN AVENUE
MATCH LINES
STAGING DETAILS 2A

SCALE: 1" = 20' | SHEET NO. OF SHEETS | STA. TO STA.

F.A.P. RTE.	SECTION	COUNTY	TOTAL SHEETS	SHEET NO.
734	78R-2	WINNEBAGO	926	215
		CONTRACT NO. 64C21		

FED. ROAD DIST. NO. | ILLINOIS | FED. AID PROJECT

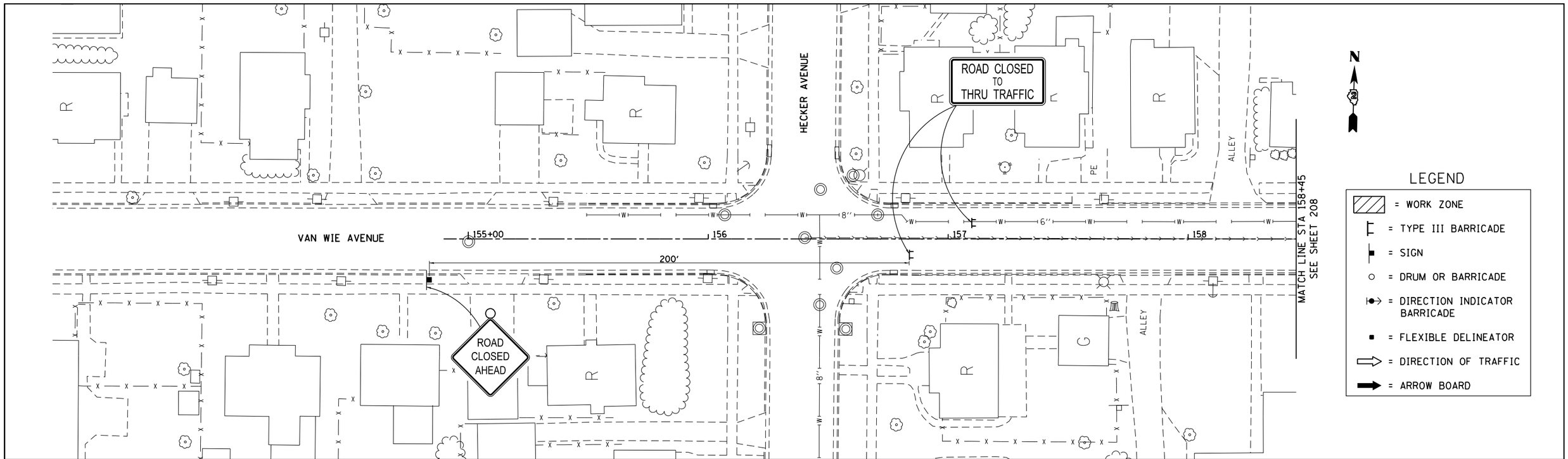

STAGING DETAILS 2A

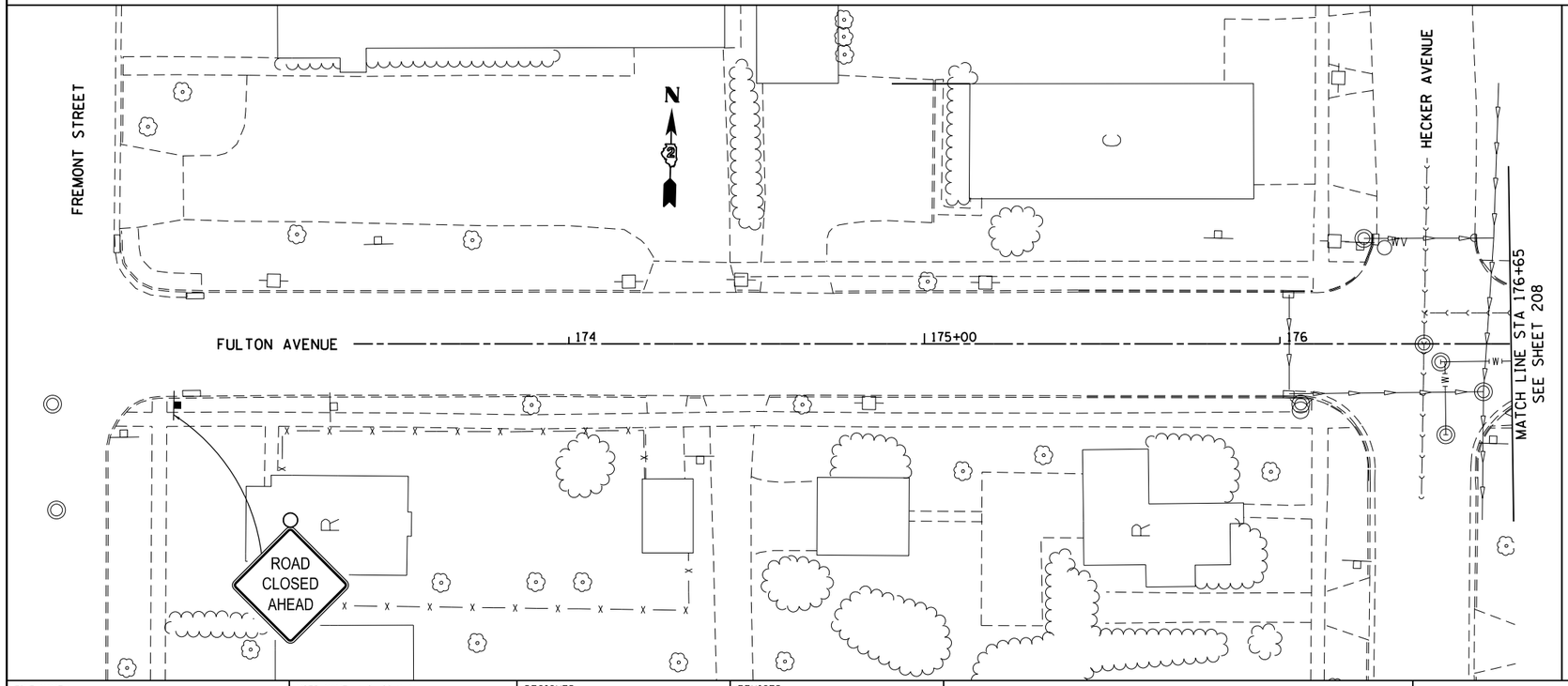

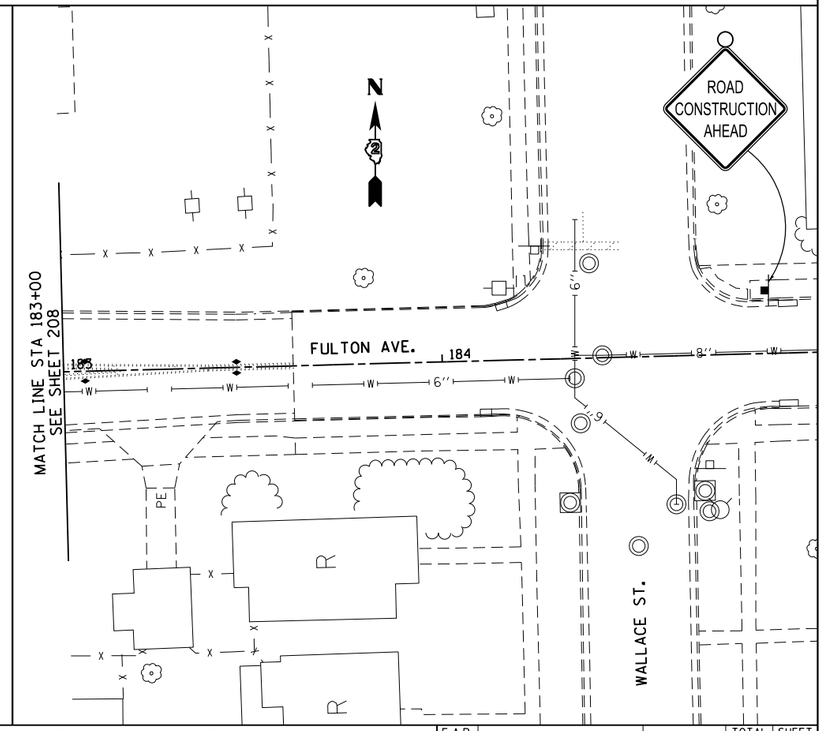

FILE NAME = pw:\\IL084EBIDINTEG.illinois.gov:PWIDOT\Documents\IDOT Offices\District 2\Projects\P205006\CADData\Drawings\D205006-sht-stg2A.dgn	USER NAME = Griffithdj	DESIGNED -	REVISED -
		CHECKED -	REVISED -
	PLOT SCALE = 40.0000 ' / in.	DATE -	REVISED -
	PLOT DATE = Mar-10-2015 11:52:49 AM		REVISED -

STATE OF ILLINOIS
DEPARTMENT OF TRANSPORTATION

VAN WIE AVENUE & FULTON AVENUE
MATCH LINES
STAGING DETAILS 2A

SCALE: 1" = 20' | SHEET NO. OF SHEETS | STA. TO STA.

F.A.P. RTE.	SECTION	COUNTY	TOTAL SHEETS	SHEET NO.
734	78R-2	WINNEBAGO	926	216
		CONTRACT NO. 64C21		
FED. ROAD DIST. NO.	ILLINOIS	FED. AID PROJECT		

STAGING DETAILS 2A

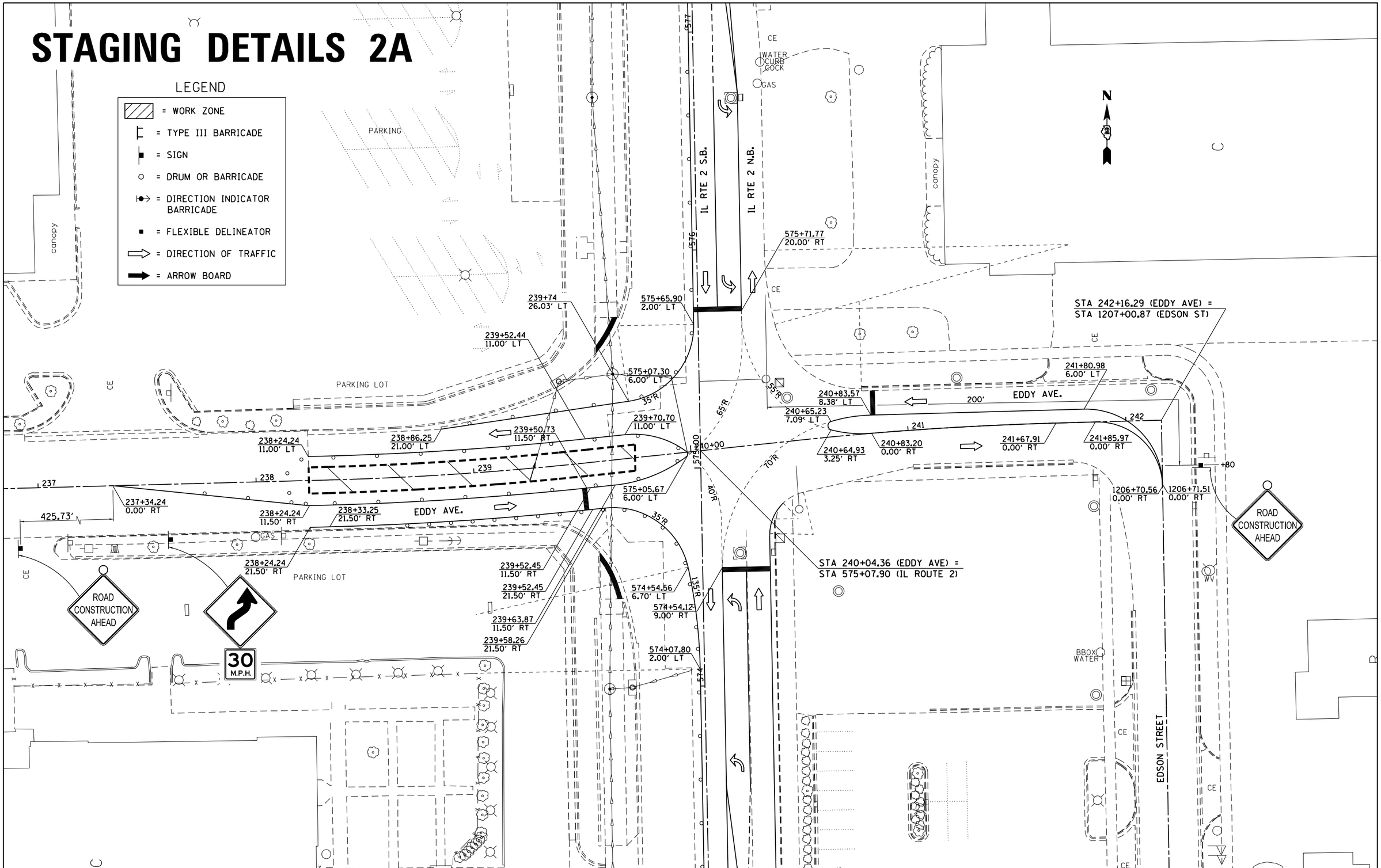

FILE NAME = pw:\\IL084EBIDINTEG.illinois.gov:PWIDOT\Documents\IDOT Offices\District 2\Projects\P205006\DraftingData\CADsheets\D205006-sht-stg2A.dgn	USER NAME = Griffithdj	DESIGNED -	REVISED -
		DRAWN -	REVISED -
	PLOT SCALE = 40.0000 ' / in.	CHECKED -	REVISED -
	PLOT DATE = Mar-10-2015 11:53:12 AM	DATE -	REVISED -

STATE OF ILLINOIS
DEPARTMENT OF TRANSPORTATION

EDDY AVENUE
STAGING DETAILS 2A
SUB STAGE 1

SCALE: 1" = 20' | SHEET NO. OF SHEETS | STA. 237+00 TO STA. 242+16.29

F.A.P. RTE.	SECTION	COUNTY	TOTAL SHEETS	SHEET NO.
734	78R-2	WINNEBAGO	926	217

CONTRACT NO. 64C21

FED. ROAD DIST. NO. | ILLINOIS | FED. AID PROJECT

STAGING DETAILS 2A

LEGEND

- = WORK ZONE
- = TYPE III BARRICADE
- = SIGN
- = DRUM OR BARRICADE
- = DIRECTION INDICATOR BARRICADE
- = FLEXIBLE DELINEATOR
- = DIRECTION OF TRAFFIC
- = ARROW BOARD

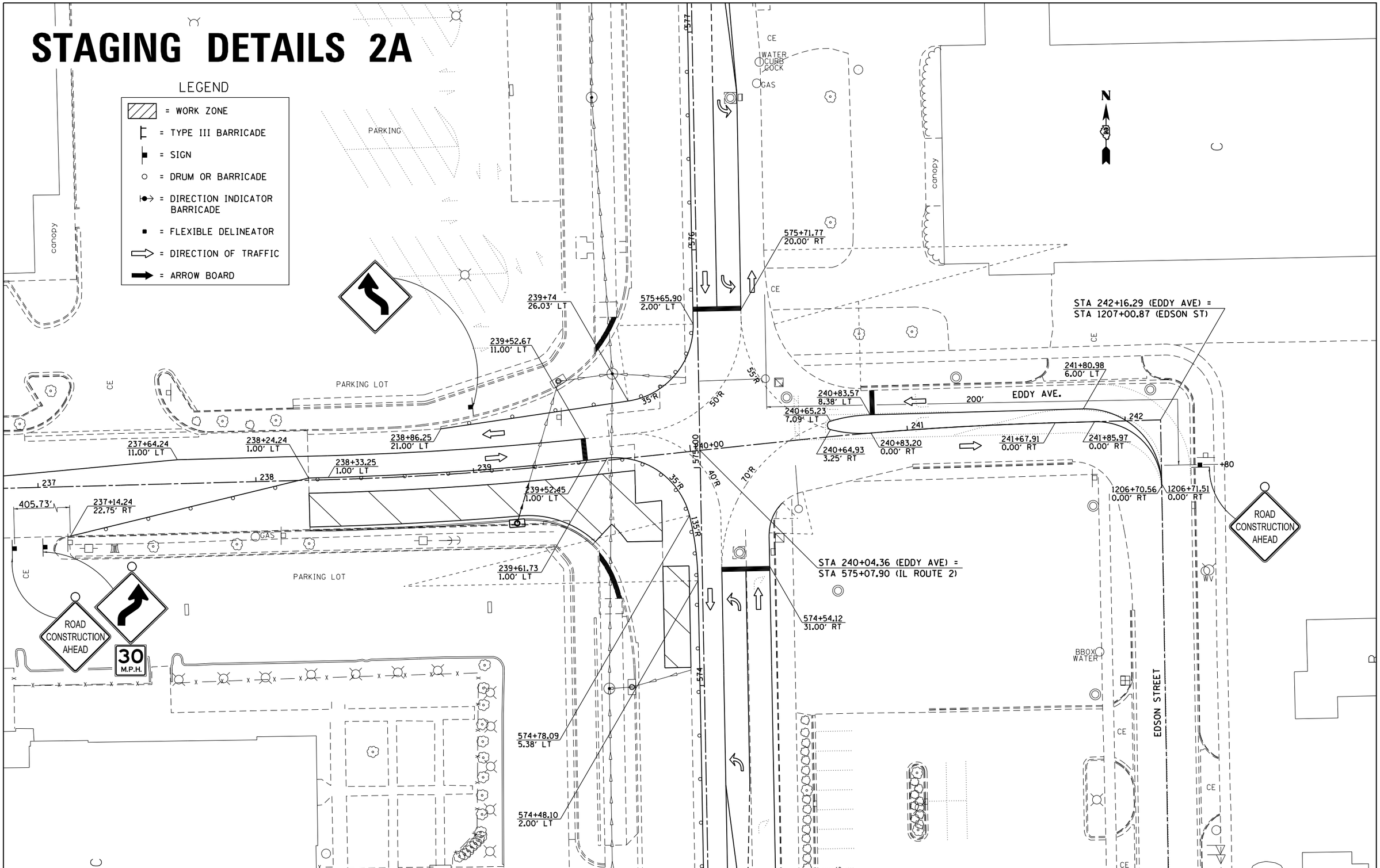

FILE NAME = pw:\\IL084EBIDINTEG.illinois.gov:PWIDOT\Documents\IDOT Offices\District 2\Projects\P205006\DRAWINGs\Data\EAD sheets\D205006-sht-stg2A.dgn	USER NAME = Griffithdj	DESIGNED -	REVISED -
		DRAWN -	REVISED -
	PLOT SCALE = 40.0000 ' / in.	CHECKED -	REVISED -
	PLOT DATE = Mar-10-2015 11:53:32 AM	DATE -	REVISED -

STATE OF ILLINOIS
DEPARTMENT OF TRANSPORTATION

EDDY AVENUE
STAGING DETAILS 2A
SUB STAGE 2

SCALE: 1" = 20' | SHEET NO. OF SHEETS | STA. 237+00 TO STA. 242+16.29

F.A.P. RTE.	SECTION	COUNTY	TOTAL SHEETS	SHEET NO.
734	78R-2	WINNEBAGO	926	218
		CONTRACT NO. 64C21		

FED. ROAD DIST. NO. | ILLINOIS | FED. AID PROJECT

STAGING DETAILS 2A

LEGEND

- = WORK ZONE
- = TYPE III BARRICADE
- = SIGN
- = DRUM OR BARRICADE
- = DIRECTION INDICATOR BARRICADE
- = FLEXIBLE DELINEATOR
- = DIRECTION OF TRAFFIC
- = ARROW BOARD

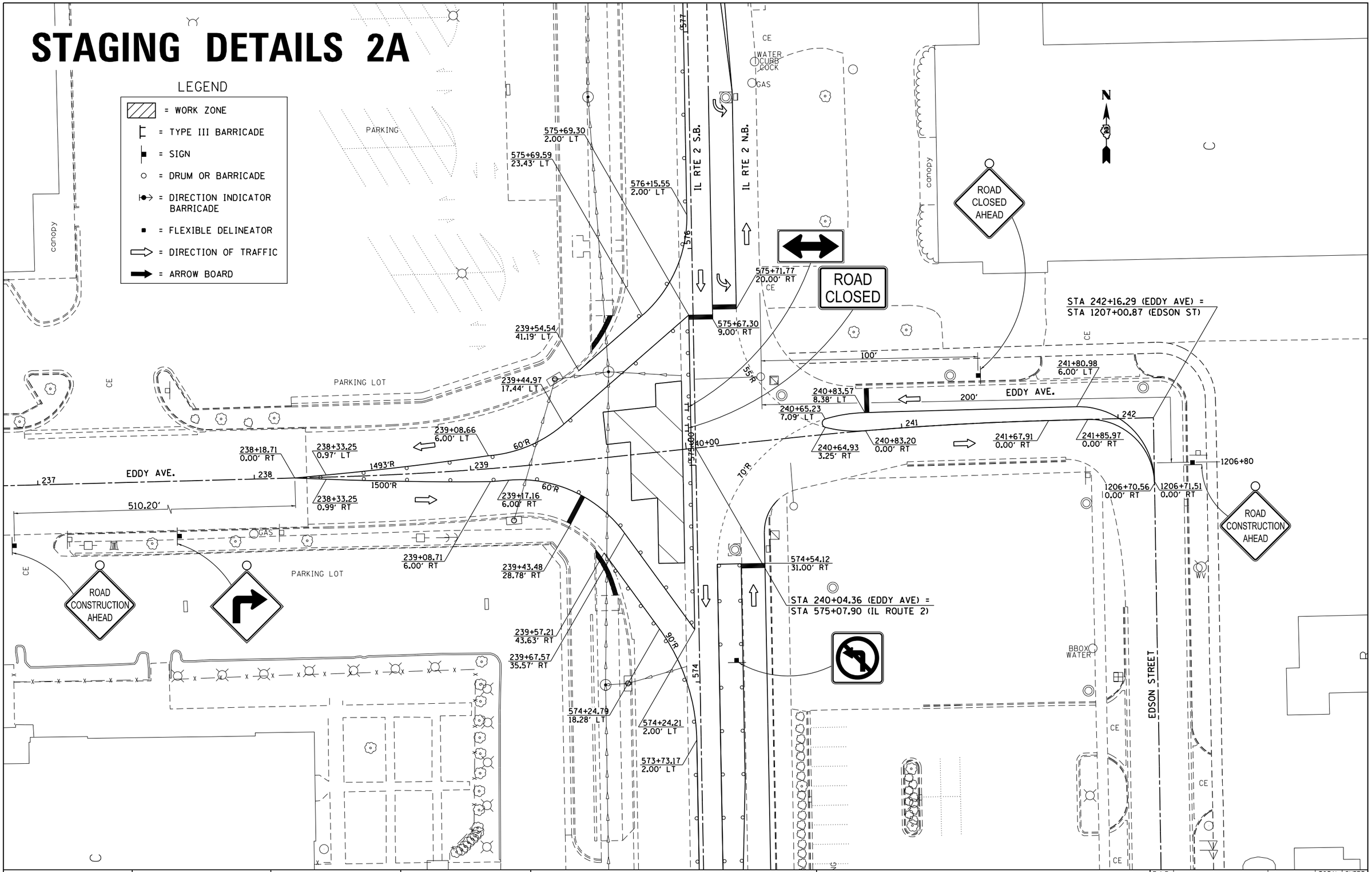

FILE NAME = pw:\\IL084EBIDINTEG.illinois.gov:PWIDOT\Documents\IDOT Offices\District 2\Projects\P205006\DRAWINGS\Data\EAD sheets\D205006-sht-stg2A.dgn	USER NAME = Griffithdj	DESIGNED -	REVISED -
		DRAWN -	REVISED -
	PLOT SCALE = 40.0000 ' / in.	CHECKED -	REVISED -
	PLOT DATE = Mar-10-2015 11:53:50 AM	DATE -	REVISED -

STATE OF ILLINOIS
DEPARTMENT OF TRANSPORTATION

EDDY AVENUE
STAGING DETAILS 2A
SUB STAGE 3

SCALE: 1" = 20' | SHEET NO. OF SHEETS | STA. 237+00 TO STA. 242+16.29

F.A.P. RTE.	SECTION	COUNTY	TOTAL SHEETS	SHEET NO.
734	78R-2	WINNEBAGO	926	219
		CONTRACT NO. 64C21		

FED. ROAD DIST. NO. | ILLINOIS | FED. AID PROJECT

STAGING DETAILS 2B

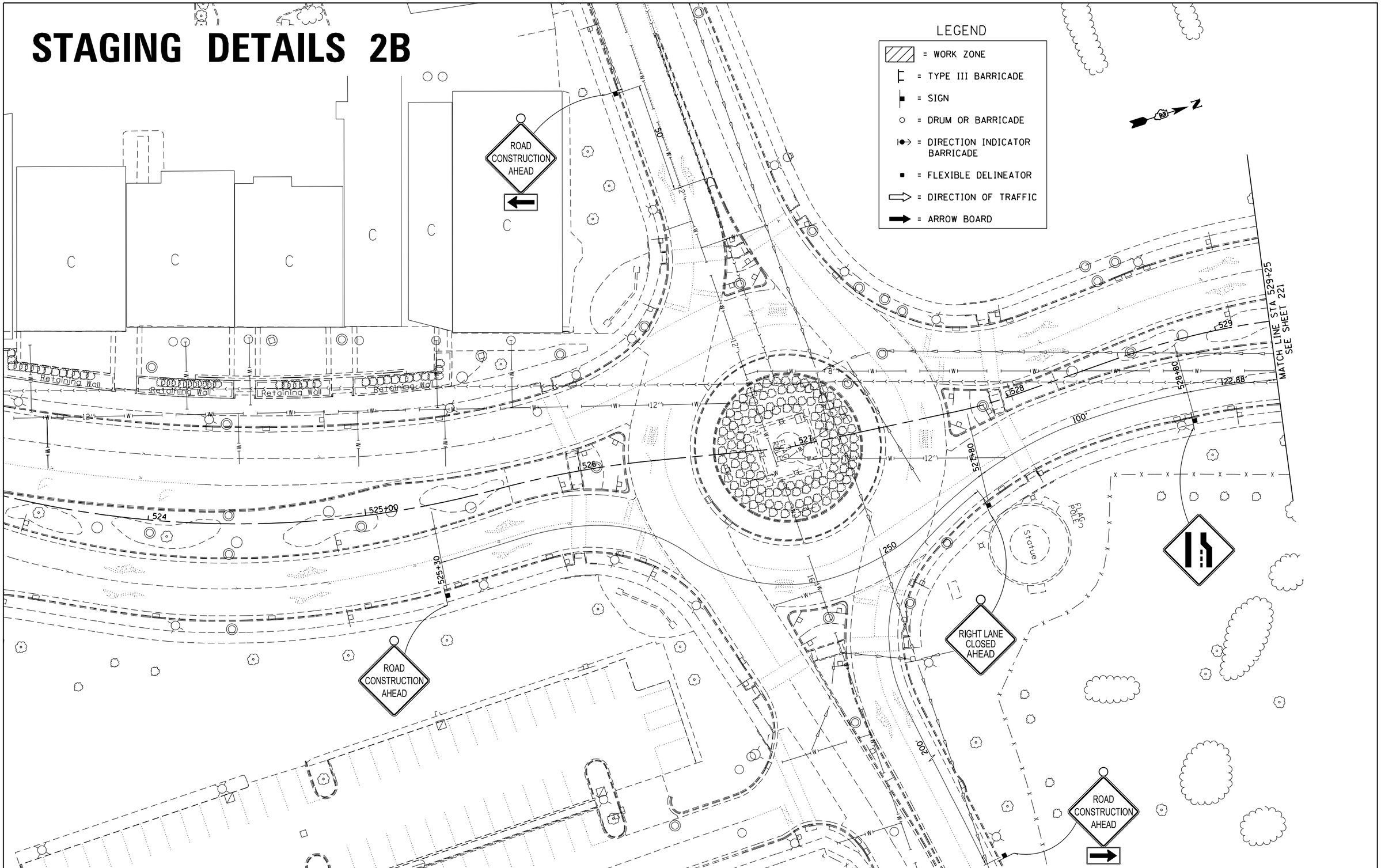

FILE NAME = pw:\\IL084EBIDINTEG.illinois.gov:PWIDOT\Documents\IDOT Offices\District 2\Projects\P205006\DRAWINGs\EADsheets\D205006-sht-stg2B.dgn	USER NAME = Griffithdj	DESIGNED -	REVISED -
		DRAWN -	REVISED -
	PLOT SCALE = 40.0000 ' / in.	CHECKED -	REVISED -
	PLOT DATE = Mar-10-2015 11:56:11 AM	DATE -	REVISED -

STATE OF ILLINOIS
DEPARTMENT OF TRANSPORTATION

IL RTE 2/Main St.
STAGING DETAILS 2B

SCALE: 1" = 20' | SHEET NO. OF SHEETS | STA. 524+00 TO STA. 529+25

F.A.P. RTE.	SECTION	COUNTY	TOTAL SHEETS	SHEET NO.
734	78R-2	WINNEBAGO	926	220

CONTRACT NO. 64C21

FED. ROAD DIST. NO. | ILLINOIS | FED. AID PROJECT

STAGING DETAILS 2B

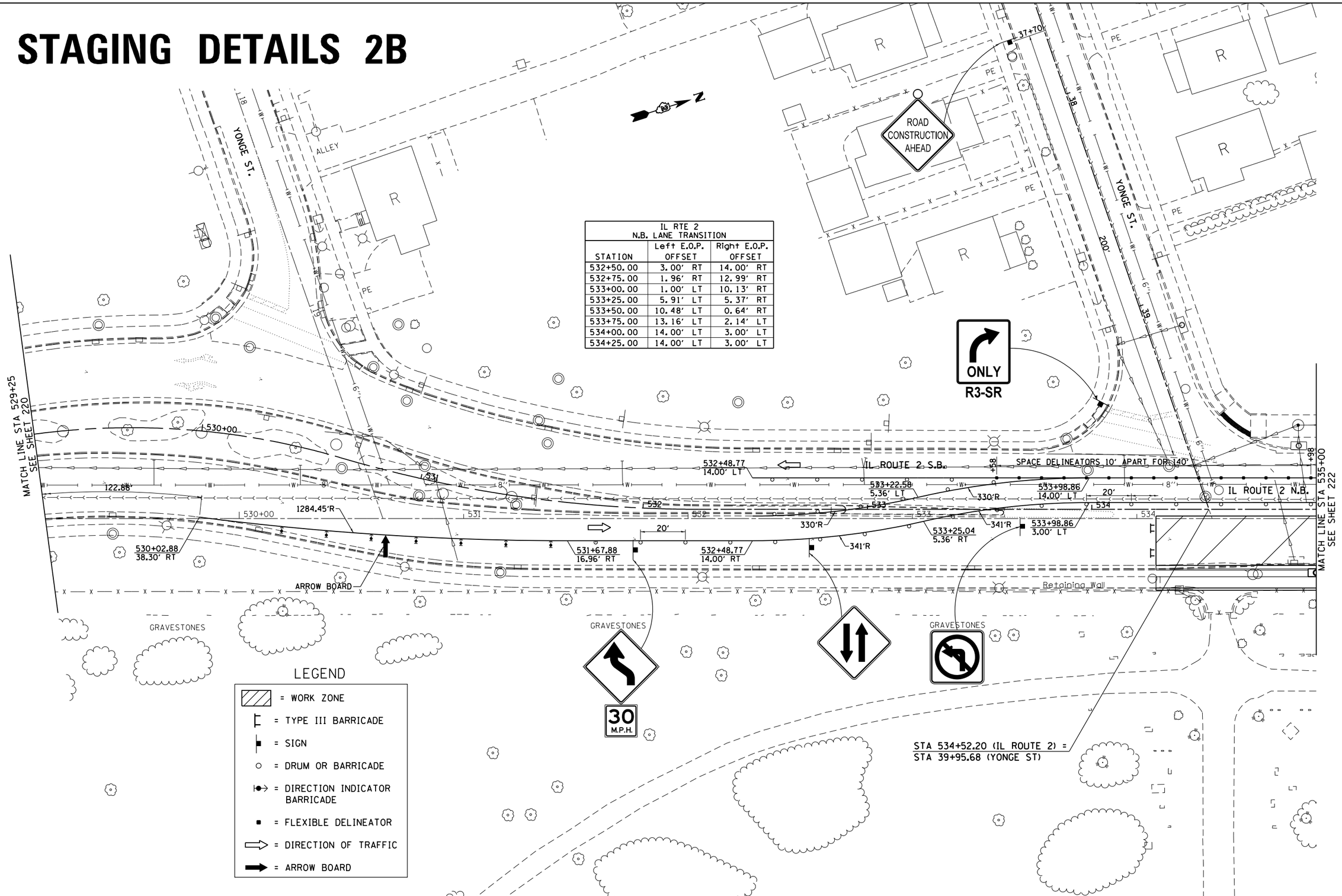

IL RTE 2 N.B. LANE TRANSITION		
STATION	Left E.O.P. OFFSET	Right E.O.P. OFFSET
532+50.00	3.00' RT	14.00' RT
532+75.00	1.96' RT	12.99' RT
533+00.00	1.00' LT	10.13' RT
533+25.00	5.91' LT	5.37' RT
533+50.00	10.48' LT	0.64' RT
533+75.00	13.16' LT	2.14' LT
534+00.00	14.00' LT	3.00' LT
534+25.00	14.00' LT	3.00' LT

LEGEND

- = WORK ZONE
- = TYPE III BARRICADE
- = SIGN
- = DRUM OR BARRICADE
- = DIRECTION INDICATOR BARRICADE
- = FLEXIBLE DELINEATOR
- = DIRECTION OF TRAFFIC
- = ARROW BOARD

FILE NAME = pw:\\IL084EBIDINTEG.illinois.gov:PWIDOT\Documents\IDOT Offices\District 2\Projects\P20500\WIData\EADsheets\D205006-sht-stg2B.dgn	USER NAME = Griffithdj	DESIGNED -	REVISED -
		DRAWN -	REVISED -
	PLOT SCALE = 40.0000 ' / in.	CHECKED -	REVISED -
	PLOT DATE = Mar-10-2015 11:56:31 AM	DATE -	REVISED -

STATE OF ILLINOIS
DEPARTMENT OF TRANSPORTATION

IL RTE 2/Main St.
STAGING DETAILS 2B

SCALE: 1" = 20' | SHEET NO. OF SHEETS | STA. 529+25 TO STA. 535+00

F.A.P. RTE.	SECTION	COUNTY	TOTAL SHEETS	SHEET NO.
734	78R-2	WINNEBAGO	926	221

CONTRACT NO. 64C21

FED. ROAD DIST. NO. | ILLINOIS | FED. AID PROJECT

STAGING DETAILS 2B

LEGEND

- = WORK ZONE
- = TYPE III BARRICADE
- = SIGN
- = DRUM OR BARRICADE
- = DIRECTION INDICATOR BARRICADE
- = FLEXIBLE DELINEATOR
- = DIRECTION OF TRAFFIC
- = ARROW BOARD

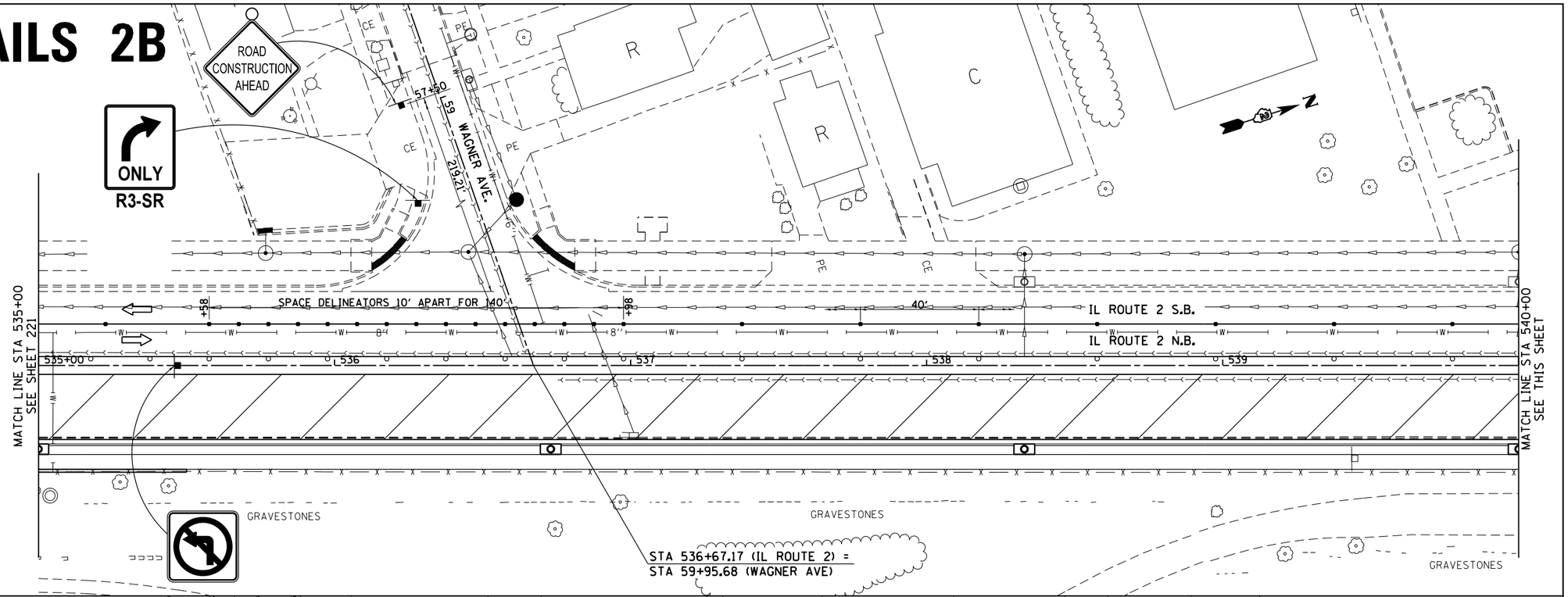

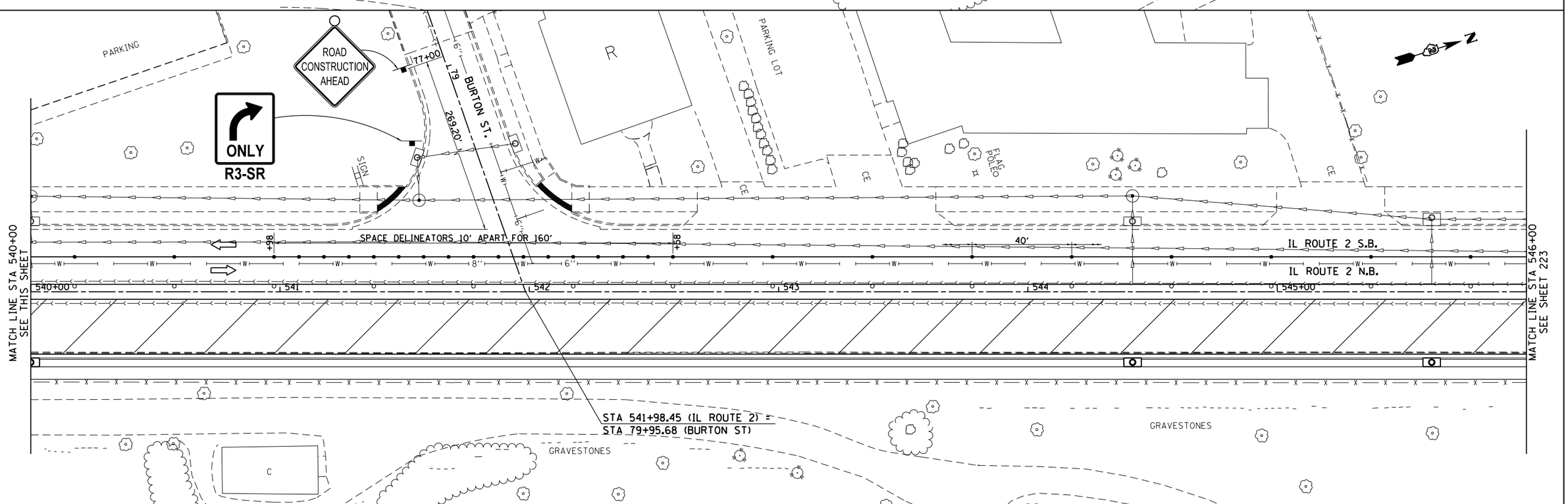

FILE NAME = pw:\\IL084EBIDINTEG.illinois.gov:PWIDOT\Documents\IDOT Offices\District 2\Projects\P205006\CADData\Drawings\D205006-sht-stg2B.dgn	USER NAME = Griffithdj	DESIGNED -	REVISED -	STATE OF ILLINOIS DEPARTMENT OF TRANSPORTATION	IL RTE 2/Main St. STAGING DETAILS 2B		F.A.P. RTE.	SECTION	COUNTY	TOTAL SHEETS	SHEET NO.
		CHECKED -	REVISED -				734	78R-2	WINNEBAGO	926	222
	PLOT SCALE = 40.0000 ' / in.		REVISED -						CONTRACT NO. 64C21		
	PLOT DATE = Mar-10-2015 11:56:52 AM	DATE -	REVISED -		SCALE: 1" = 20'	SHEET NO. OF SHEETS	STA. 535+00 TO STA. 546+00		FED. ROAD DIST. NO.	ILLINOIS	FED. AID PROJECT

STAGING DETAILS 2B

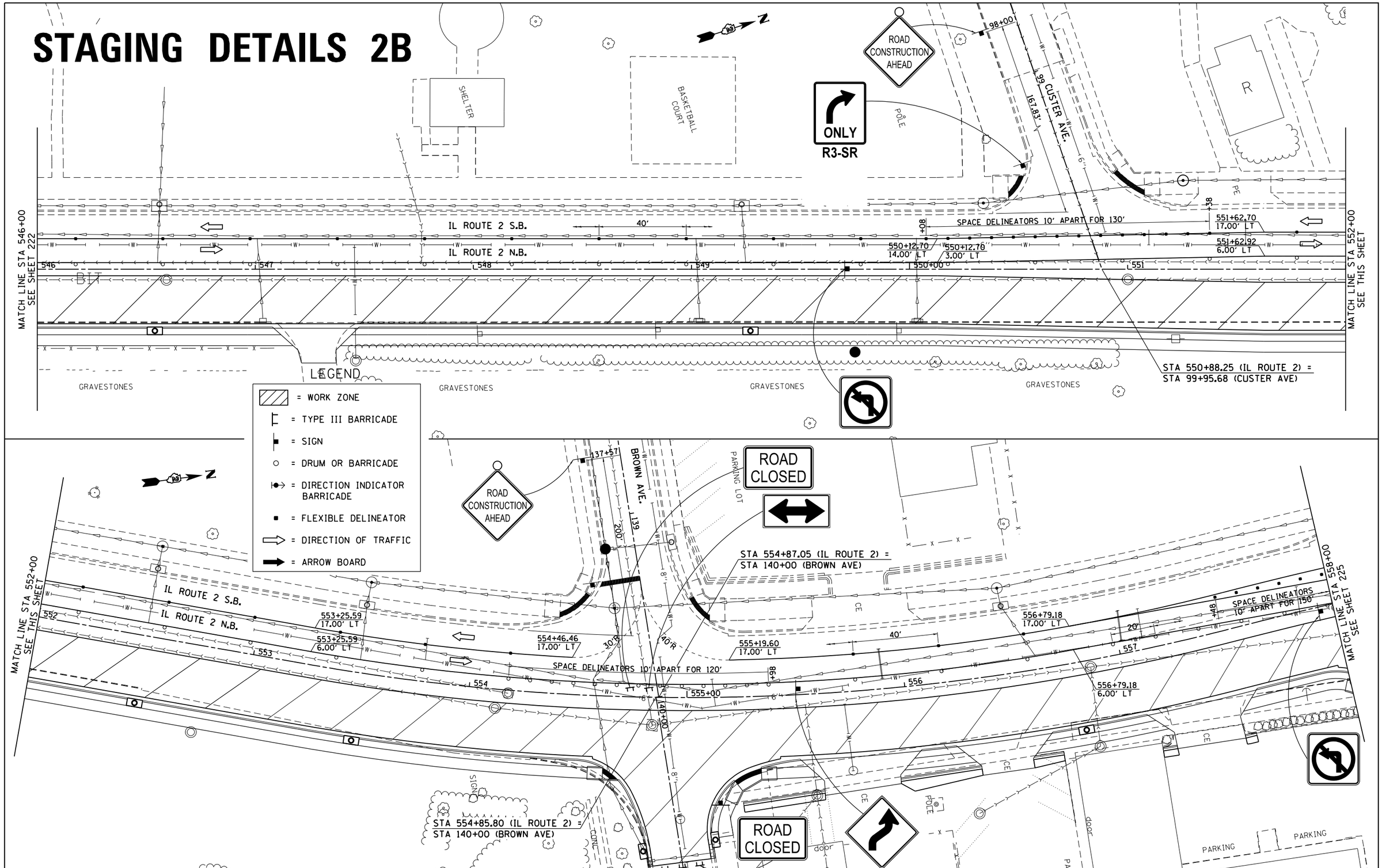

FILE NAME = pw:\\IL084EBIDINTEG.illinois.gov:PWIDOT\Documents\IDOT Offices\District 2\Projects\P20500\DRAWINGS\Data\EADsheets\D205006-sht-stg2B.dgn	USER NAME = Griffithdj	DESIGNED -	REVISED -	STATE OF ILLINOIS DEPARTMENT OF TRANSPORTATION	IL RTE 2/Main St. STAGING DETAILS 2B	F.A.P. RTE.	SECTION	COUNTY	TOTAL SHEETS	SHEET NO.
		DRAWN -	REVISED -			734	78R-2	WINNEBAGO	926	223
	PLOT SCALE = 40.0000 ' / in.	CHECKED -	REVISED -					CONTRACT NO. 64C21		
	PLOT DATE = Mar-10-2015 11:57:13 AM	DATE -	REVISED -		SCALE: 1" = 20' / SHEET NO. OF SHEETS / STA. 546+00 TO STA. 558+00	FED. ROAD DIST. NO.	ILLINOIS	FED. AID PROJECT		

STAGING DETAILS 2B

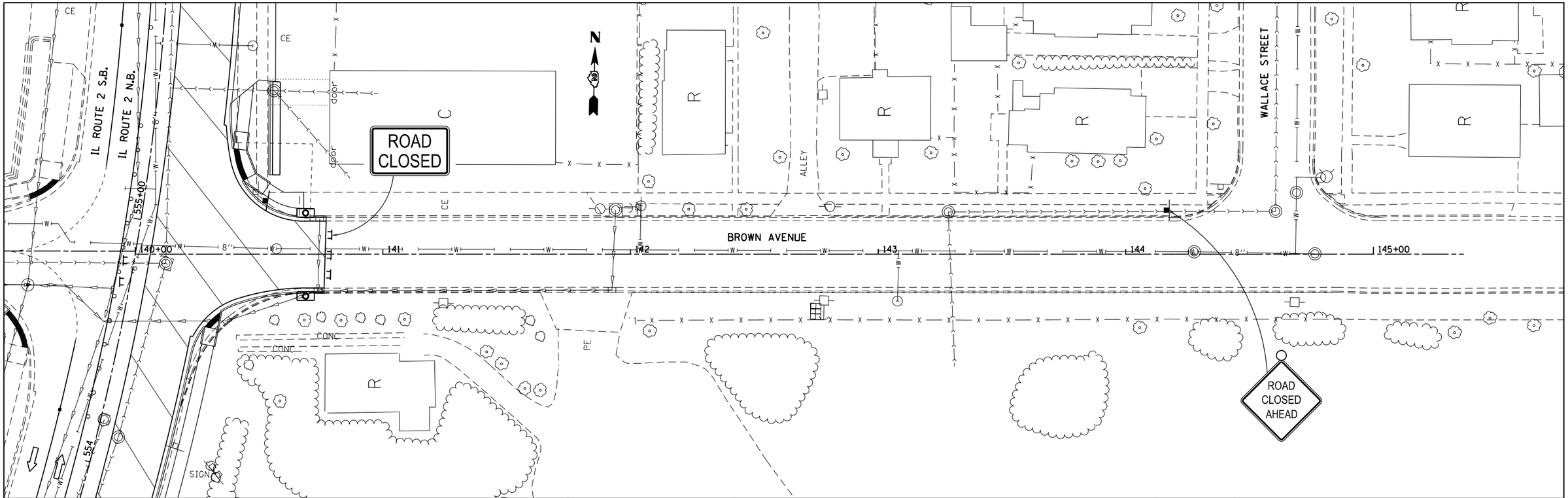

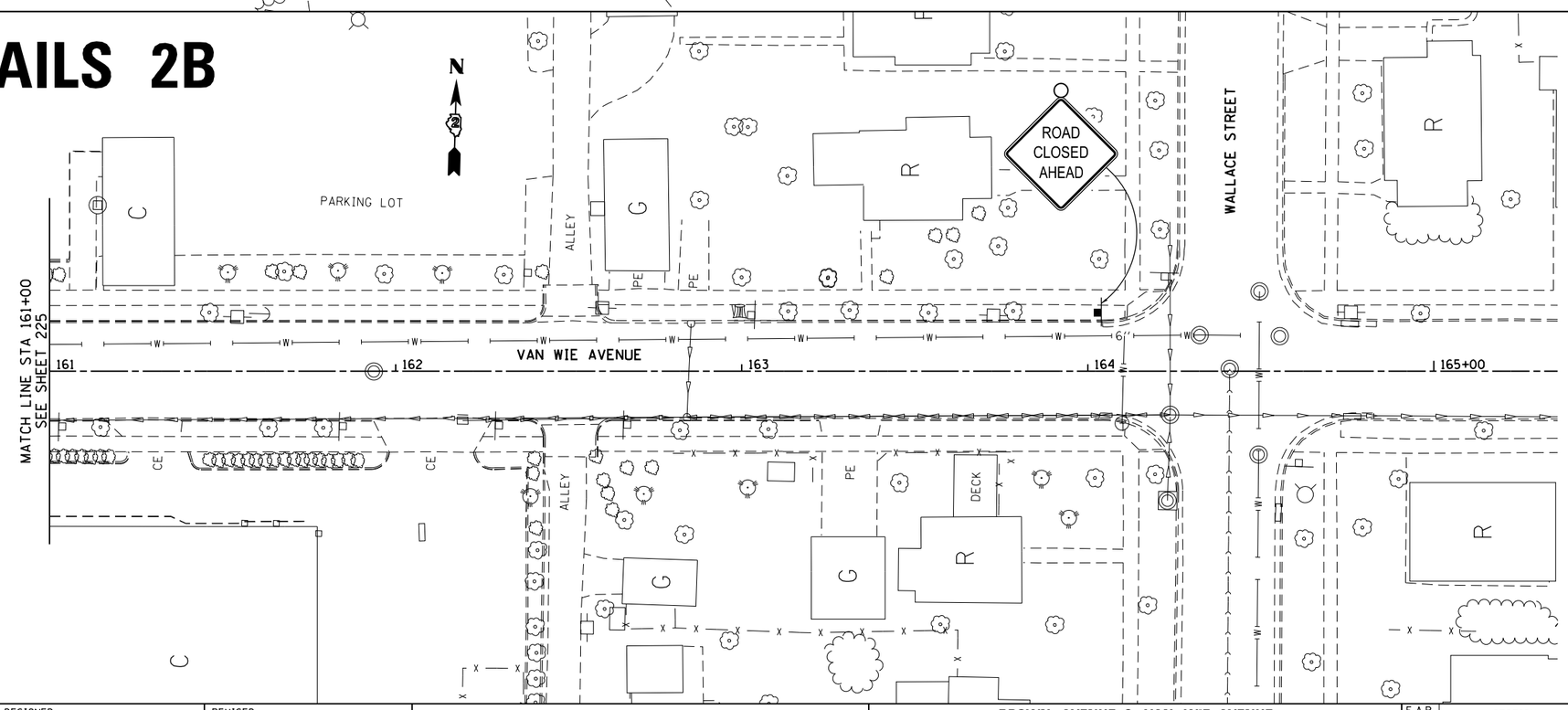

LEGEND

- = WORK ZONE
- = TYPE III BARRICADE
- = SIGN
- = DRUM OR BARRICADE
- = DIRECTION INDICATOR BARRICADE
- = FLEXIBLE DELINEATOR
- = DIRECTION OF TRAFFIC
- = ARROW BOARD

FILE NAME = pw:\\IL084EBIDINTEG.illinois.gov:PWIDOT\Documents\IDOT Offices\District 2\Projects\P2060 DRAWING Data\EADsheets\D205006-sht-stg2B.dgn	USER NAME = Griffithdj	DESIGNED -	REVISED -
			REVISED -
	PLOT SCALE = 40.0000 ' / in.	CHECKED -	REVISED -
	PLOT DATE = Mar-10-2015 11:57:36 AM	DATE -	REVISED -

STATE OF ILLINOIS
DEPARTMENT OF TRANSPORTATION

BROWN AVENUE & VAN WIE AVENUE
MATCH LINES
STAGING DETAILS 2B

SCALE: 1" = 20' | SHEET NO. OF SHEETS | STA. TO STA.

F.A.P. RTE.	SECTION	COUNTY	TOTAL SHEETS	SHEET NO.
734	78R-2	WINNEBAGO	926	224
		CONTRACT NO. 64C21		
FED. ROAD DIST. NO.	ILLINOIS	FED. AID PROJECT		

STAGING DETAILS 2B

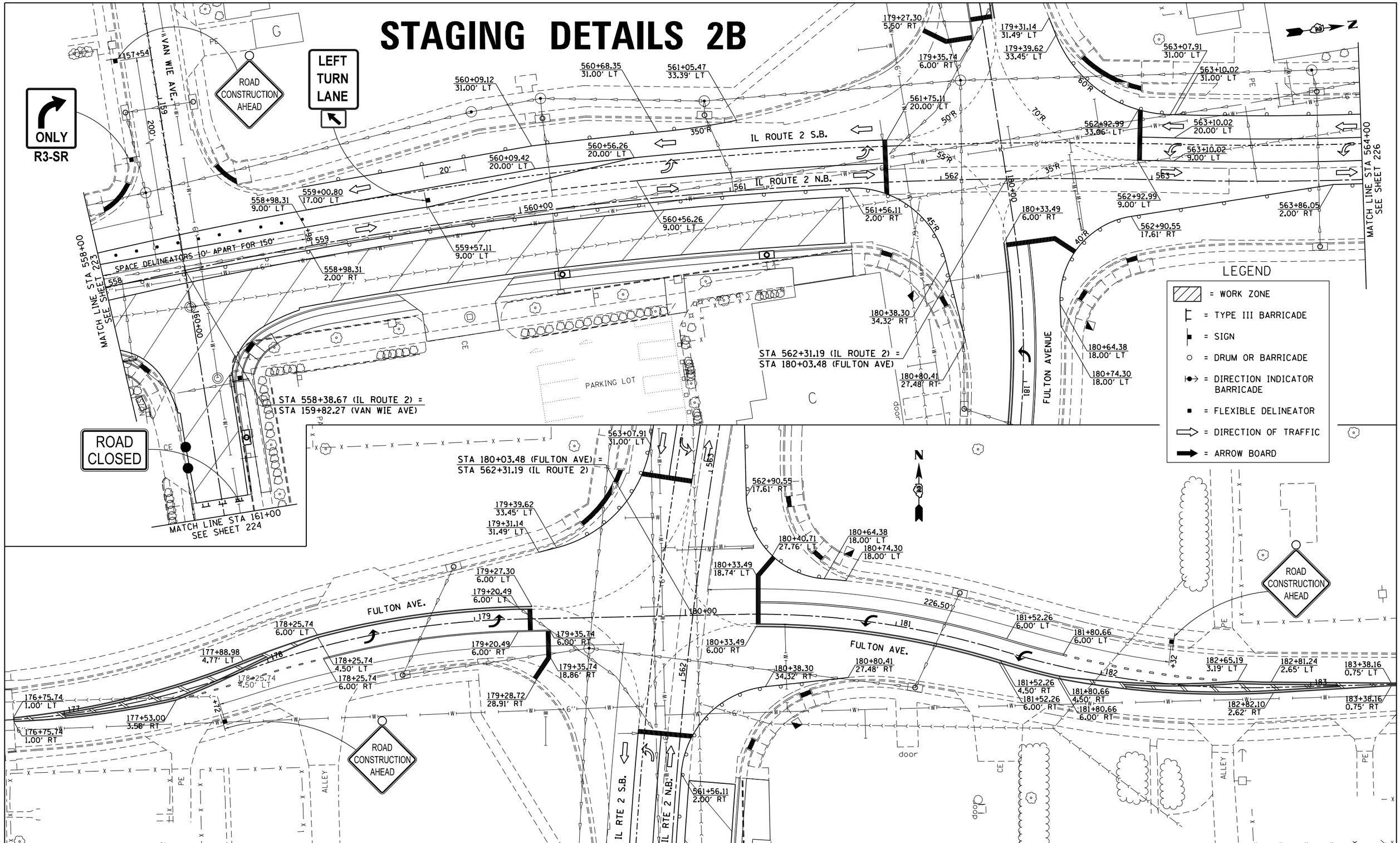

FILE NAME = pw:\\IL084EBIDINTEG.illinois.gov:PWIDOT\Documents\IDOT Offices\District 2\Projects\P205006\CADData\CADsheets\P205006-sht-stg2B.dgn	USER NAME = Griffithdj	DESIGNED -	REVISED -
			REVISED -
	PLOT SCALE = 40.0000 ' / in.	CHECKED -	REVISED -
	PLOT DATE = Mar-10-2015 11:57:55 AM	DATE -	REVISED -

STATE OF ILLINOIS
DEPARTMENT OF TRANSPORTATION

IL RTE 2/Main St.
FULTON AVENUE
STAGING DETAILS 2B

SCALE: 1" = 20' | SHEET NO. OF SHEETS | STA. 558+00 TO STA. 564+00

F.A.P. RTE.	SECTION	COUNTY	TOTAL SHEETS	SHEET NO.
734	78R-2	WINNEBAGO	926	225
		CONTRACT NO. 64C21		

FED. ROAD DIST. NO. | ILLINOIS | FED. AID PROJECT

STAGING DETAILS 2B

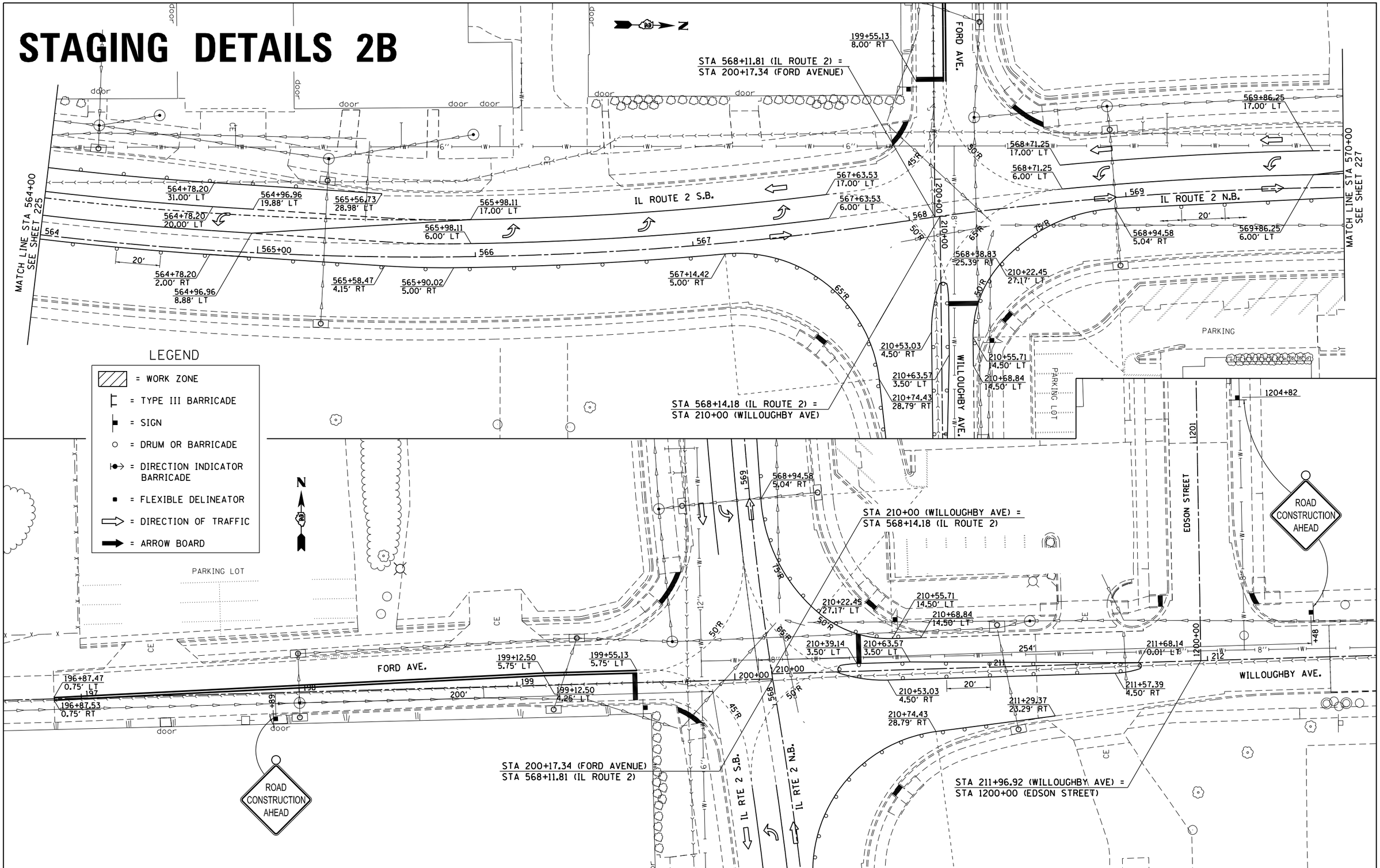

FILE NAME = pw:\\IL084EBIDINTEG.illinois.gov:PWIDOT\Documents\IDOT Offices\District 2\Projects\P2050	USER NAME = Griffithdj	DESIGNED -	REVISED -
		DRAWN Data\EADsheets\D205006-sht-stg2B.dgn	REVISED -
	PLOT SCALE = 40.0000 ' / in.	CHECKED -	REVISED -
	PLOT DATE = Mar-10-2015 11:58:29 AM	DATE -	REVISED -

STATE OF ILLINOIS
DEPARTMENT OF TRANSPORTATION

IL RTE 2/Main St.
FORD AVENUE /WILLOUGHBY AVENUE
STAGING DETAILS 2B

SCALE: 1" = 20' | SHEET NO. OF SHEETS | STA. 564+00 TO STA. 570+00

F.A.P. RTE.	SECTION	COUNTY	TOTAL SHEETS	SHEET NO.
734	78R-2	WINNEBAGO	926	226
		CONTRACT NO. 64C21		

FED. ROAD DIST. NO. | ILLINOIS | FED. AID PROJECT

STAGING DETAILS 2B

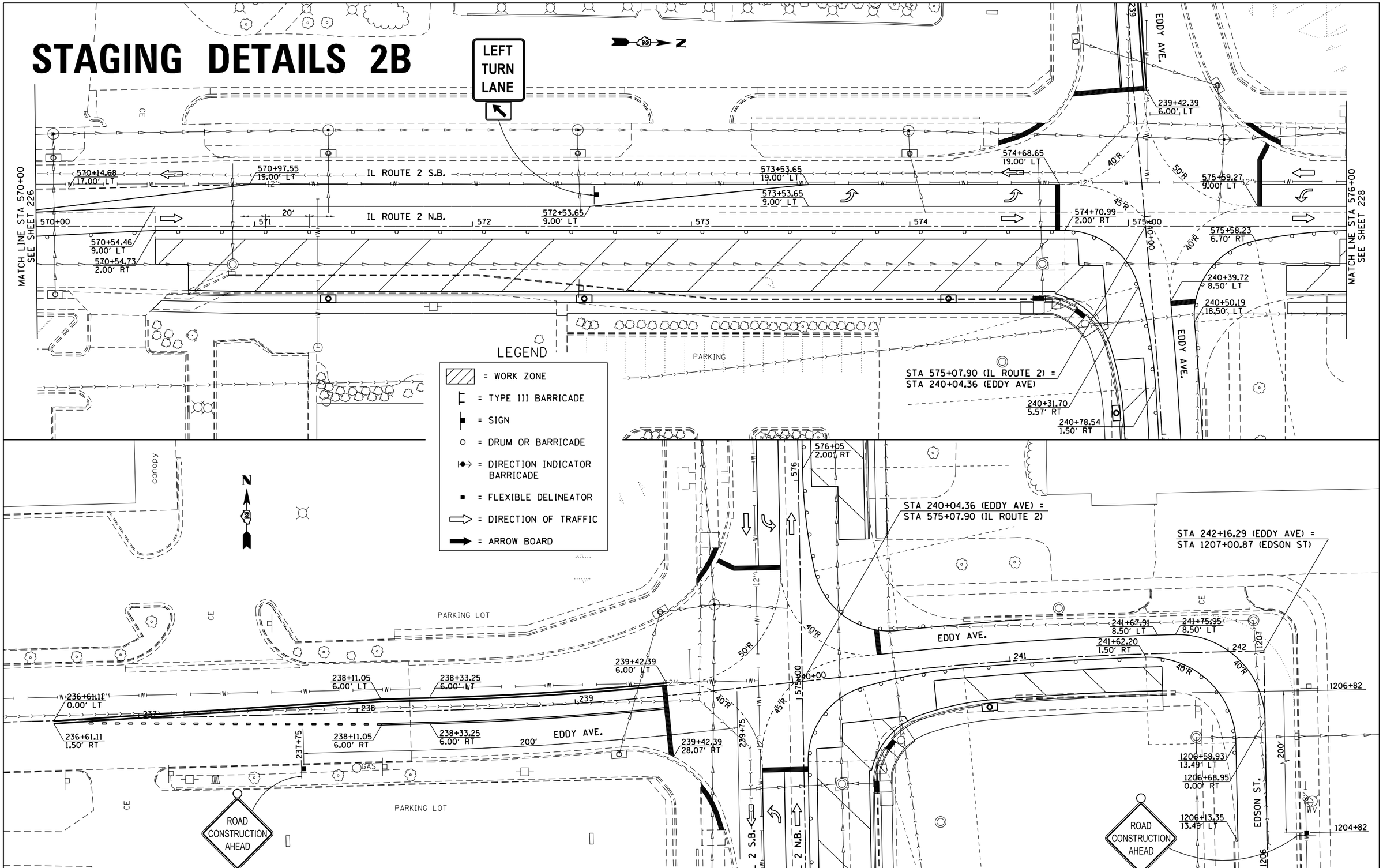

FILE NAME = pw:\\IL084EBIDINTEG.illinois.gov:PWIDOT\Documents\IDOT Offices\District 2\Projects\P205026\DRAWINGS\EADsheets\D205026-sht-stg2B.dgn	USER NAME = Griffithdj	DESIGNED -	REVISED -
		DRAWN -	REVISED -
	PLOT SCALE = 40.0000 ' / in.	CHECKED -	REVISED -
	PLOT DATE = Mar-10-2015 11:58:49 AM	DATE -	REVISED -

STATE OF ILLINOIS
DEPARTMENT OF TRANSPORTATION

IL RTE 2/Main St.
EDDY AVENUE
STAGING DETAILS 2B

SCALE: 1" = 20' | SHEET NO. OF SHEETS | STA. 570+00 TO STA. 576+00

F.A.P. RTE.	SECTION	COUNTY	TOTAL SHEETS	SHEET NO.
734	78R-2	WINNEBAGO	926	227

CONTRACT NO. 64C21

FED. ROAD DIST. NO. | ILLINOIS | FED. AID PROJECT

STAGING DETAILS 2B

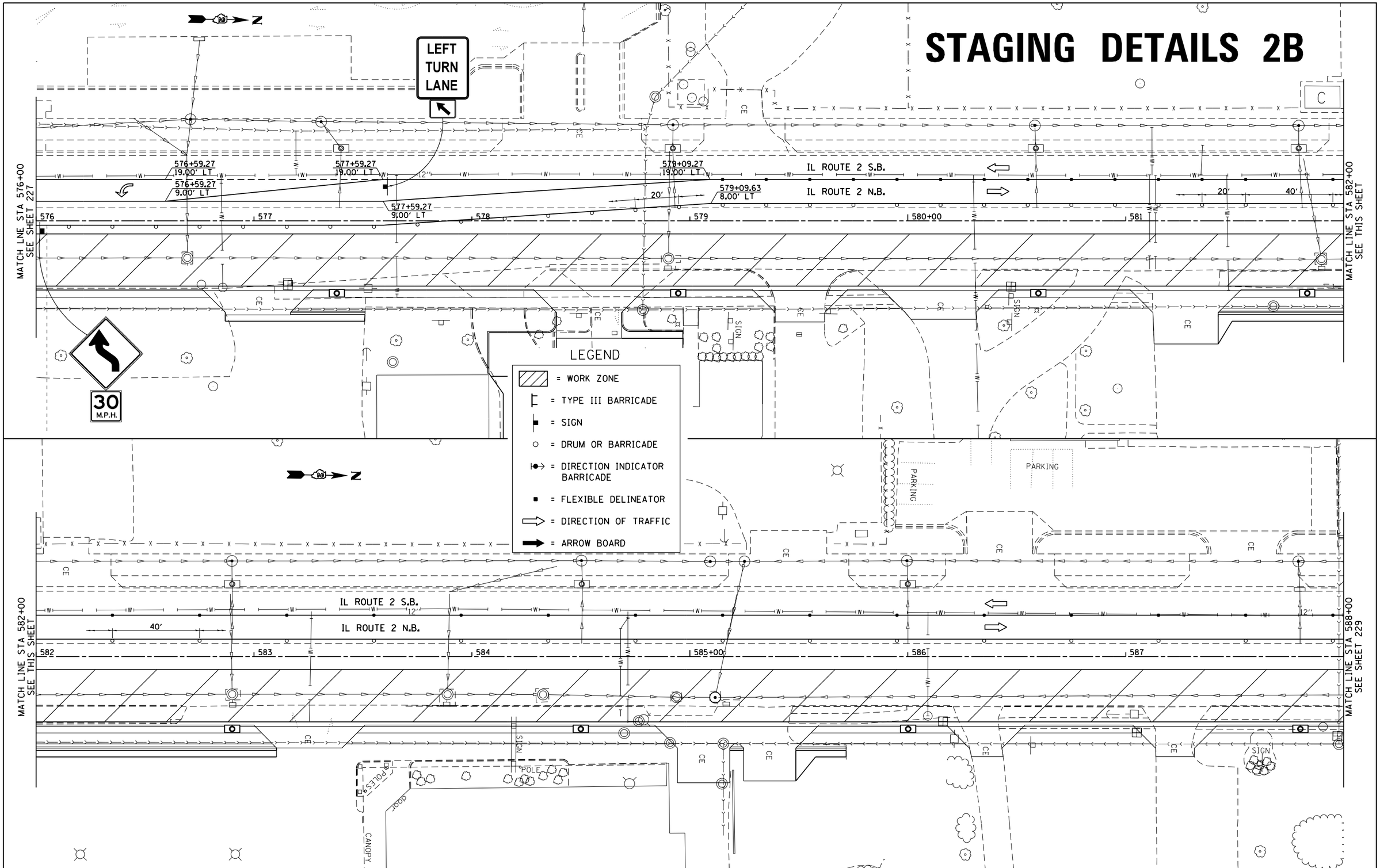

FILE NAME = pw:\\IL084EBIDINTEG.illinois.gov:PWIDOT\Documents\IDOT Offices\District 2\Projects\P2060 DRAWING Data\EADsheets\D205026-sht-stg2B.dgn	USER NAME = Griffithdj	DESIGNED -	REVISED -
			REVISED -
	PLOT SCALE = 40.0000 ' / in.	CHECKED -	REVISED -
	PLOT DATE = Mar-10-2015 11:59:09 AM	DATE -	REVISED -

STATE OF ILLINOIS
DEPARTMENT OF TRANSPORTATION

IL RTE 2/Main St.
STAGING DETAILS 2B

SCALE: 1" = 20' | SHEET NO. OF SHEETS | STA. 576+00 TO STA. 588+00

F.A.P. RTE.	SECTION	COUNTY	TOTAL SHEETS	SHEET NO.
734	78R-2	WINNEBAGO	926	228
		CONTRACT NO. 64C21		

FED. ROAD DIST. NO. | ILLINOIS | FED. AID PROJECT

STAGING DETAILS 2B

LEGEND

- = WORK ZONE
- = TYPE III BARRICADE
- = SIGN
- = DRUM OR BARRICADE
- = DIRECTION INDICATOR BARRICADE
- = FLEXIBLE DELINEATOR
- = DIRECTION OF TRAFFIC
- = ARROW BOARD

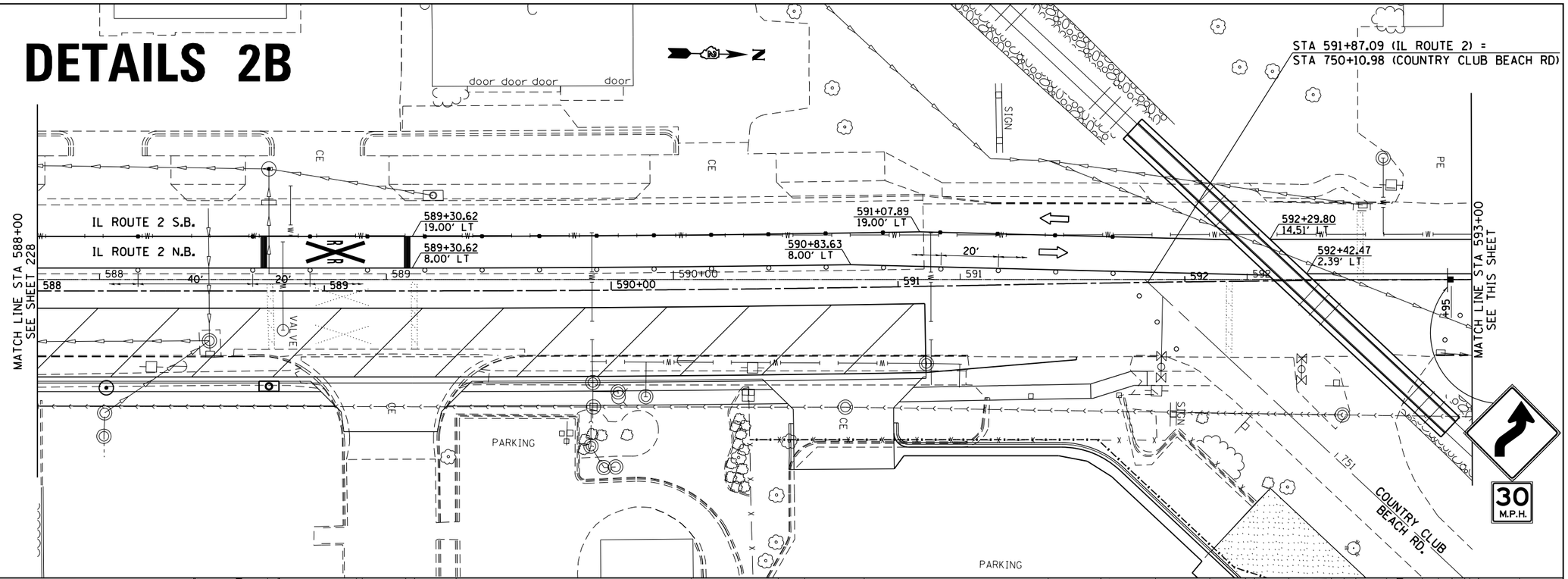

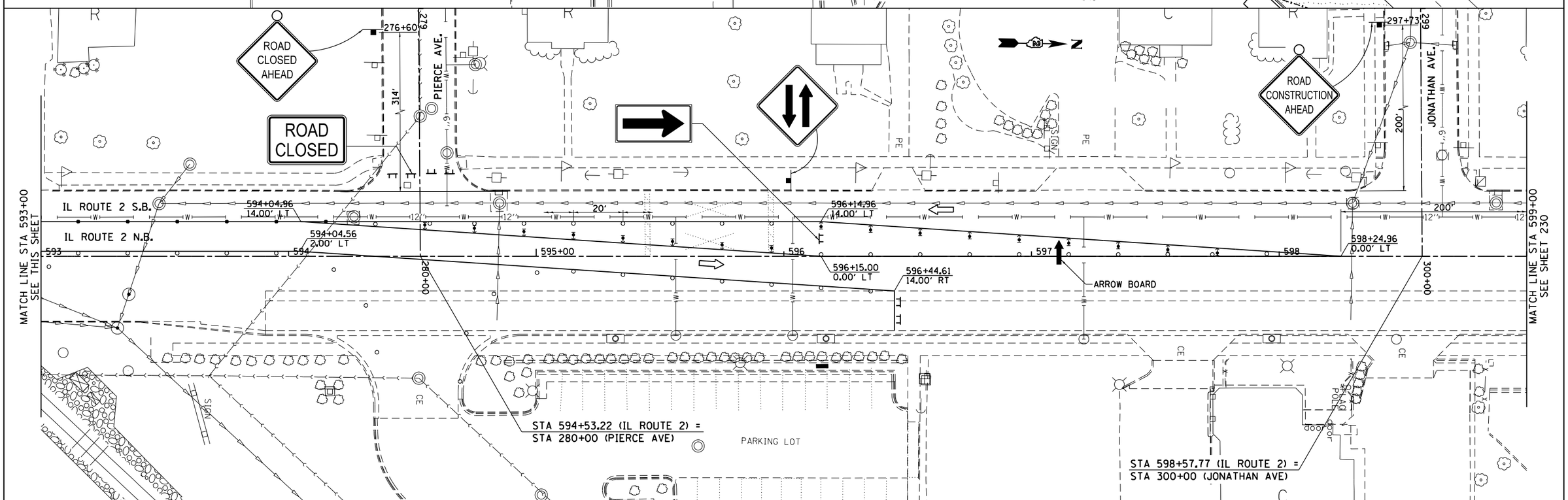

FILE NAME = pw:\\IL084EBIDINTEG.illinois.gov:PWIDOT\Documents\IDOT Offices\District 2\Projects\P205006\DrawingData\CADsheets\D205006-sht-stg2B.dgn	USER NAME = Griffithdj	DESIGNED -	REVISED -
		DRAWN -	REVISED -
	PLOT SCALE = 40.0000 ' / in.	CHECKED -	REVISED -
	PLOT DATE = Mar-10-2015 11:59:30 AM	DATE -	REVISED -

STATE OF ILLINOIS
DEPARTMENT OF TRANSPORTATION

IL RTE 2/Main St.
STAGING DETAILS 2B

SCALE: 1" = 20' | SHEET NO. OF SHEETS | STA. 588+00 TO STA. 599+00

F.A.P. RTE.	SECTION	COUNTY	TOTAL SHEETS	SHEET NO.
734	78R-2	WINNEBAGO	926	229

CONTRACT NO. 64C21

FED. ROAD DIST. NO. | ILLINOIS | FED. AID PROJECT

STAGING DETAILS 2B

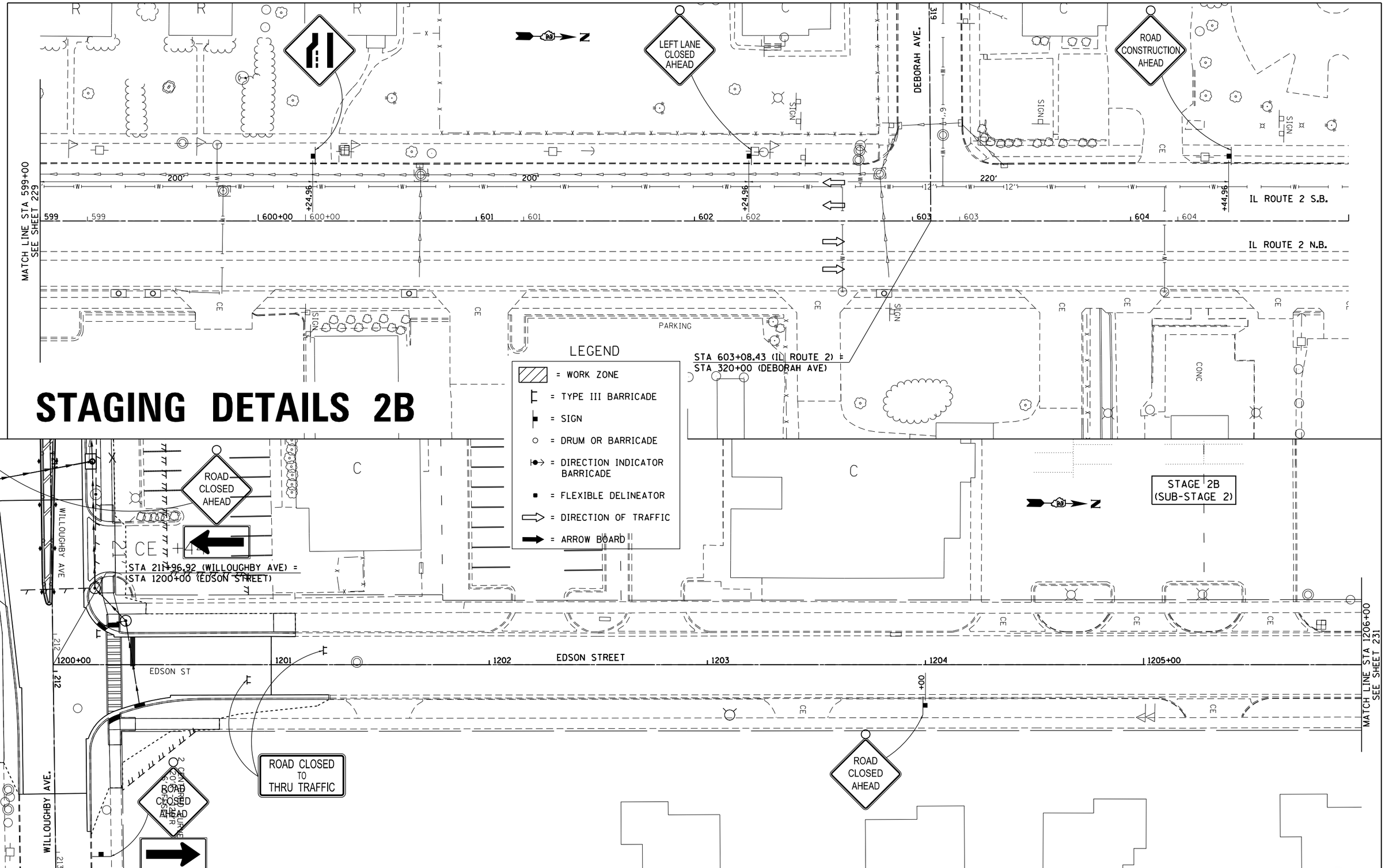

FILE NAME = pw:\\IL084EBIDINTEG.illinois.gov:PWIDOT\Documents\IDOT Offices\District 2\Projects\P20500\DraftingData\EADsheets\D205006-sht-stg2B.dgn	USER NAME = Griffithdj	DESIGNED -	REVISED -
		DRAWN -	REVISED -
	PLOT SCALE = 40.0000 ' / in.	CHECKED -	REVISED -
	PLOT DATE = Mar-10-2015 11:59:50 AM	DATE -	REVISED -

STATE OF ILLINOIS
DEPARTMENT OF TRANSPORTATION

IL RTE 2/Main St.
EDSON STREET MATCH LINE
STAGING DETAILS 2B

SCALE: 1'' = 20' | SHEET NO. OF SHEETS | STA. 599+00 TO STA. 605+00

F.A.P. RTE.	SECTION	COUNTY	TOTAL SHEETS	SHEET NO.
734	78R-2	WINNEBAGO	926	230

CONTRACT NO. 64C21

FED. ROAD DIST. NO. | ILLINOIS | FED. AID PROJECT

STAGING DETAILS 2B

STAGE 2B
(SUB-STAGE 1)

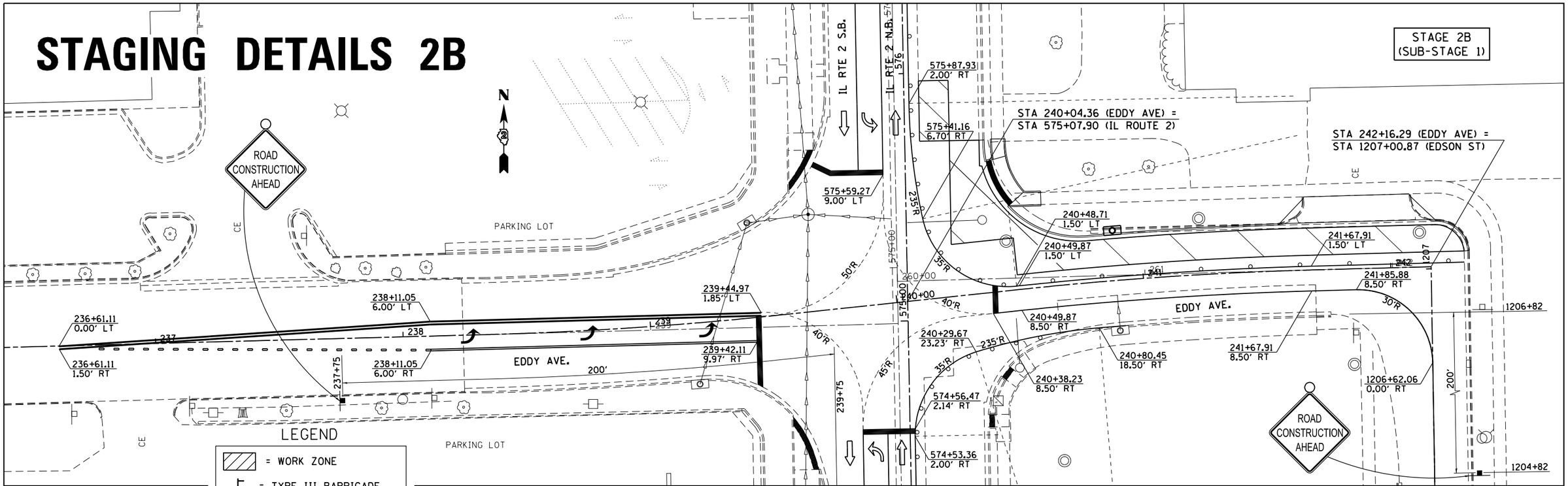

LEGEND

- = WORK ZONE
- = TYPE III BARRICADE
- = SIGN
- = DRUM OR BARRICADE
- = DIRECTION INDICATOR BARRICADE
- = FLEXIBLE DELINEATOR
- = DIRECTION OF TRAFFIC
- = ARROW BOARD

STAGE 2B
(SUB-STAGE 2)

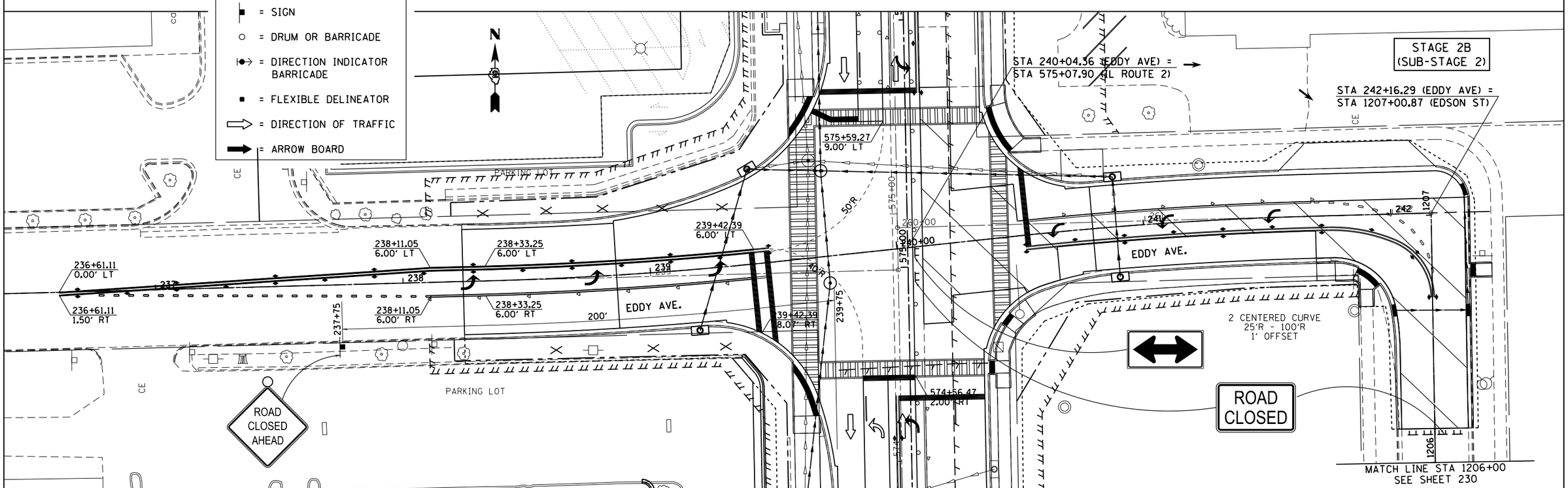

FILE NAME = pw:\\IL084EBIDINTEG.illinois.gov:PWIDOT\Documents\IDOT Offices\District 2\Projects\P2050	USER NAME = Griffithdj	DESIGNED -	REVISED -
		DRAWN -	REVISED -
	PLOT SCALE = 40.0000 ' / in.	CHECKED -	REVISED -
	PLOT DATE = Mar-10-2015 12:00:11 PM	DATE -	REVISED -

STATE OF ILLINOIS
DEPARTMENT OF TRANSPORTATION

EDDY AVENUE
STAGING DETAILS 2B
SUB STAGE 1 & SUB STAGE 2

SCALE: 1" = 20' | SHEET NO. OF SHEETS | STA. 237+00 TO STA. 242+16.29

F.A.P. RTE.	SECTION	COUNTY	TOTAL SHEETS	SHEET NO.
734	78R-2	WINNEBAGO	926	231
		CONTRACT NO. 64C21		
FED. ROAD DIST. NO.	ILLINOIS	FED. AID PROJECT		

STAGING DETAILS 2C

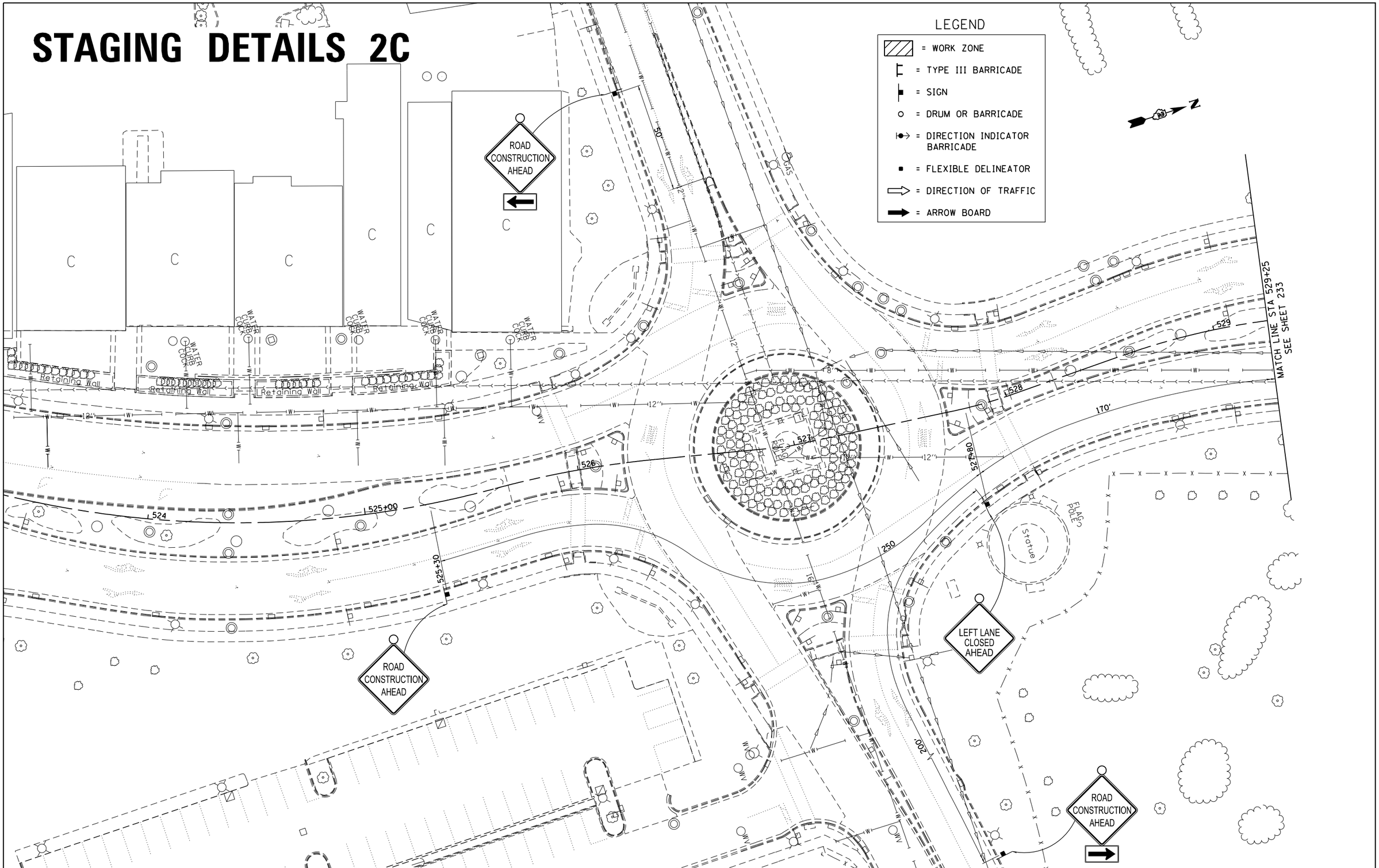

FILE NAME = pw:\\IL084EBIDINTEG.illinois.gov:PWIDOT\Documents\IDOT Offices\District 2\Projects\P20500\WorkingData\EADsheets\D205006-sht-stg2C.dgn	USER NAME = Griffithdj	DESIGNED -	REVISED -
		DRAWN -	REVISED -
	PLOT SCALE = 40.0000 ' / in.	CHECKED -	REVISED -
	PLOT DATE = Mar-10-2015 01:12:13 PM	DATE -	REVISED -

STATE OF ILLINOIS
DEPARTMENT OF TRANSPORTATION

IL RTE 2/Main St.
STAGING DETAILS 2C

SCALE: 1" = 20' | SHEET NO. OF SHEETS | STA. 524+00 TO STA. 529+25

F.A.P. RTE.	SECTION	COUNTY	TOTAL SHEETS	SHEET NO.
734	78R-2	WINNEBAGO	926	232
		CONTRACT NO. 64C21		

FED. ROAD DIST. NO. | ILLINOIS | FED. AID PROJECT

STAGING DETAILS 2C

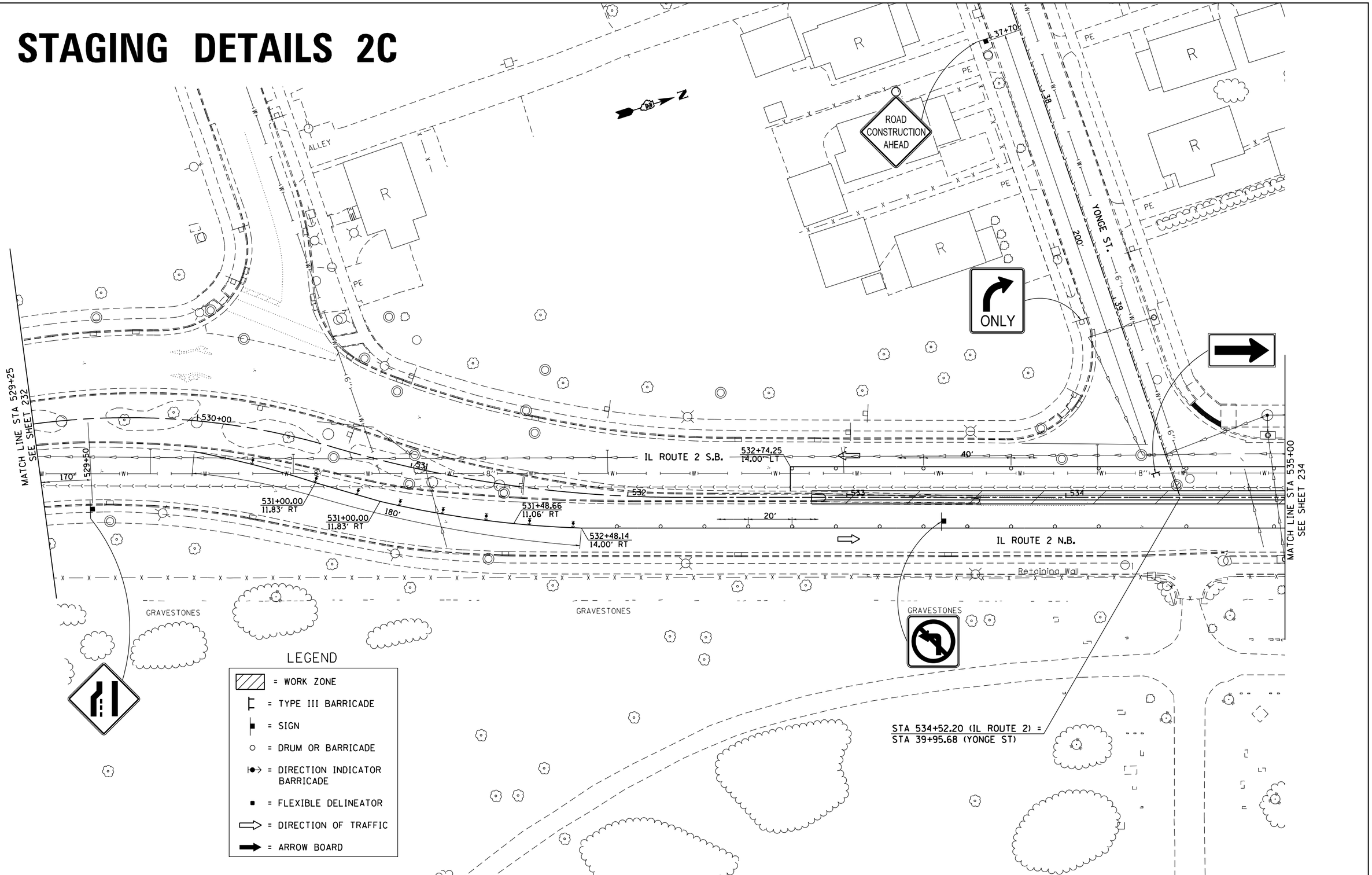

FILE NAME = pw:\\IL084EBIDINTEG.illinois.gov:PWIDOT\Documents\IDOT Offices\District 2\Projects\P205006\DRAWINGs\EADsheets\D205006-sht-stg2C.dgn	USER NAME = Griffithdj	DESIGNED -	REVISED -
		DRAWN -	REVISED -
	PLOT SCALE = 40.0000 ' / in.	CHECKED -	REVISED -
	PLOT DATE = Mar-10-2015 01:12:36 PM	DATE -	REVISED -

STATE OF ILLINOIS
DEPARTMENT OF TRANSPORTATION

IL RTE 2/Main St.
STAGING DETAILS 2C

SCALE: 1" = 20' | SHEET NO. OF SHEETS | STA. 529+25 TO STA. 535+00

F.A.P. RTE.	SECTION	COUNTY	TOTAL SHEETS	SHEET NO.
734	78R-2	WINNEBAGO	926	233

CONTRACT NO. 64C21

FED. ROAD DIST. NO. | ILLINOIS | FED. AID PROJECT

STAGING DETAILS 2C

LEGEND

- = WORK ZONE
- = TYPE III BARRICADE
- = SIGN
- = DRUM OR BARRICADE
- = DIRECTION INDICATOR BARRICADE
- = FLEXIBLE DELINEATOR
- = DIRECTION OF TRAFFIC
- = ARROW BOARD

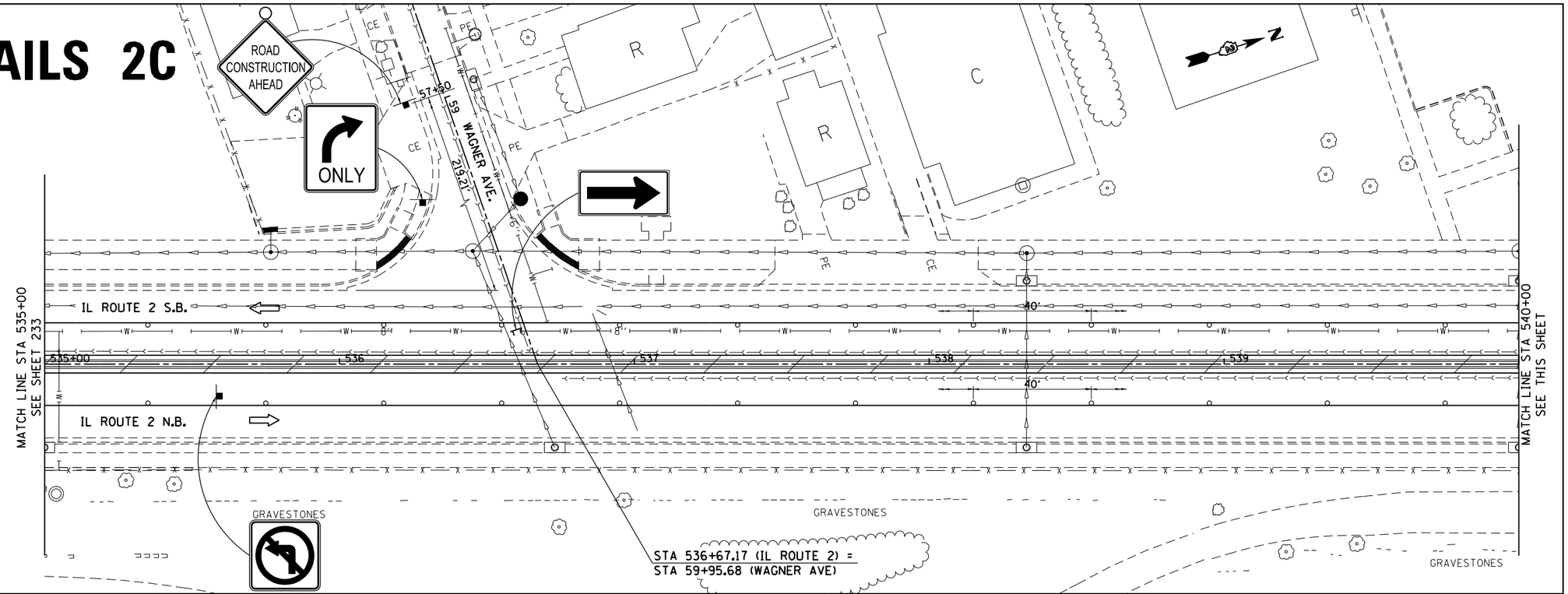

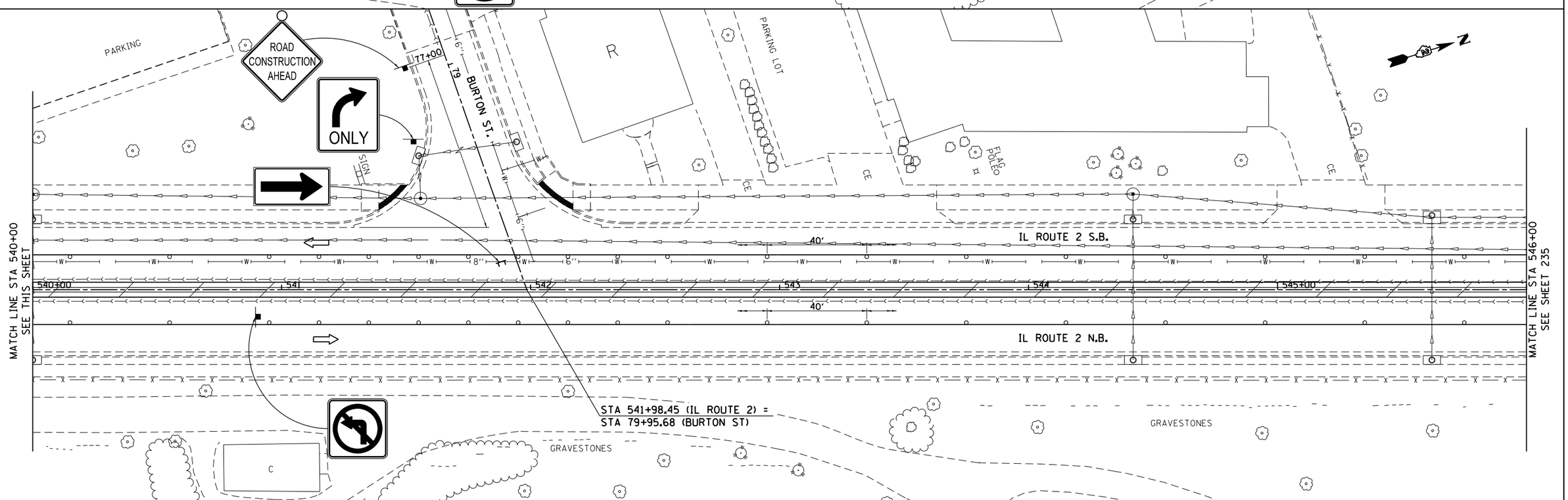

FILE NAME = pw:\\IL084EBIDINTEG.illinois.gov:PWIDOT\Documents\IDOT Offices\District 2\Projects\P205006\CADData\Drawings\D205006-sht-stg2C.dgn	USER NAME = Griffithdj	DESIGNED -	REVISED -
			REVISED -
	PLOT SCALE = 40.0000 ' / in.	CHECKED -	REVISED -
	PLOT DATE = Mar-10-2015 01:13:04 PM	DATE -	REVISED -

STATE OF ILLINOIS
DEPARTMENT OF TRANSPORTATION

IL RTE 2/Main St.
STAGING DETAILS 2C

SCALE: 1" = 20' | SHEET NO. OF SHEETS | STA. 535+00 TO STA. 546+00

F.A.P. RTE.	SECTION	COUNTY	TOTAL SHEETS	SHEET NO.
734	78R-2	WINNEBAGO	926	234
		CONTRACT NO. 64C21		
FED. ROAD DIST. NO.	ILLINOIS	FED. AID PROJECT		

STAGING DETAILS 2C

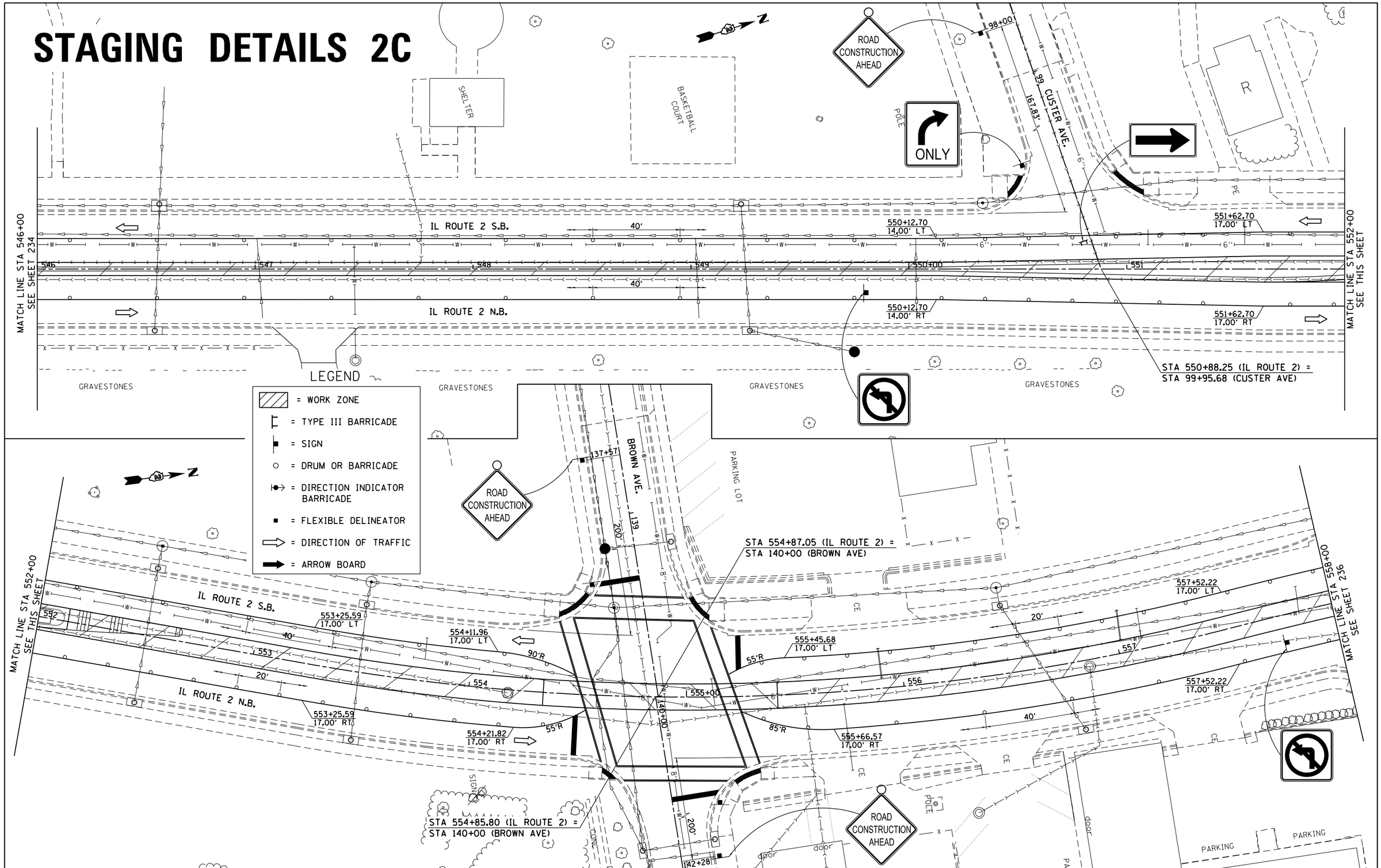

FILE NAME = pw:\\IL084EBIDINTEG.illinois.gov:PWIDOT\Documents\IDOT Offices\District 2\Projects\P205026\DRAWINGS\EADsheets\D205026-sht-stg2C.dgn	USER NAME = Griffithdj	DESIGNED -	REVISED -
			REVISED -
	PLOT SCALE = 40.0000 ' / in.	CHECKED -	REVISED -
	PLOT DATE = Mar-10-2015 01:13:26 PM	DATE -	REVISED -

STATE OF ILLINOIS
DEPARTMENT OF TRANSPORTATION

IL RTE 2/Main St.
STAGING DETAILS 2C

SCALE: 1" = 20' | SHEET NO. OF SHEETS | STA. 546+00 TO STA. 558+00

F.A.P. RTE.	SECTION	COUNTY	TOTAL SHEETS	SHEET NO.
734	78R-2	WINNEBAGO	926	235

CONTRACT NO. 64C21

FED. ROAD DIST. NO. | ILLINOIS | FED. AID PROJECT

STAGING DETAILS 2C

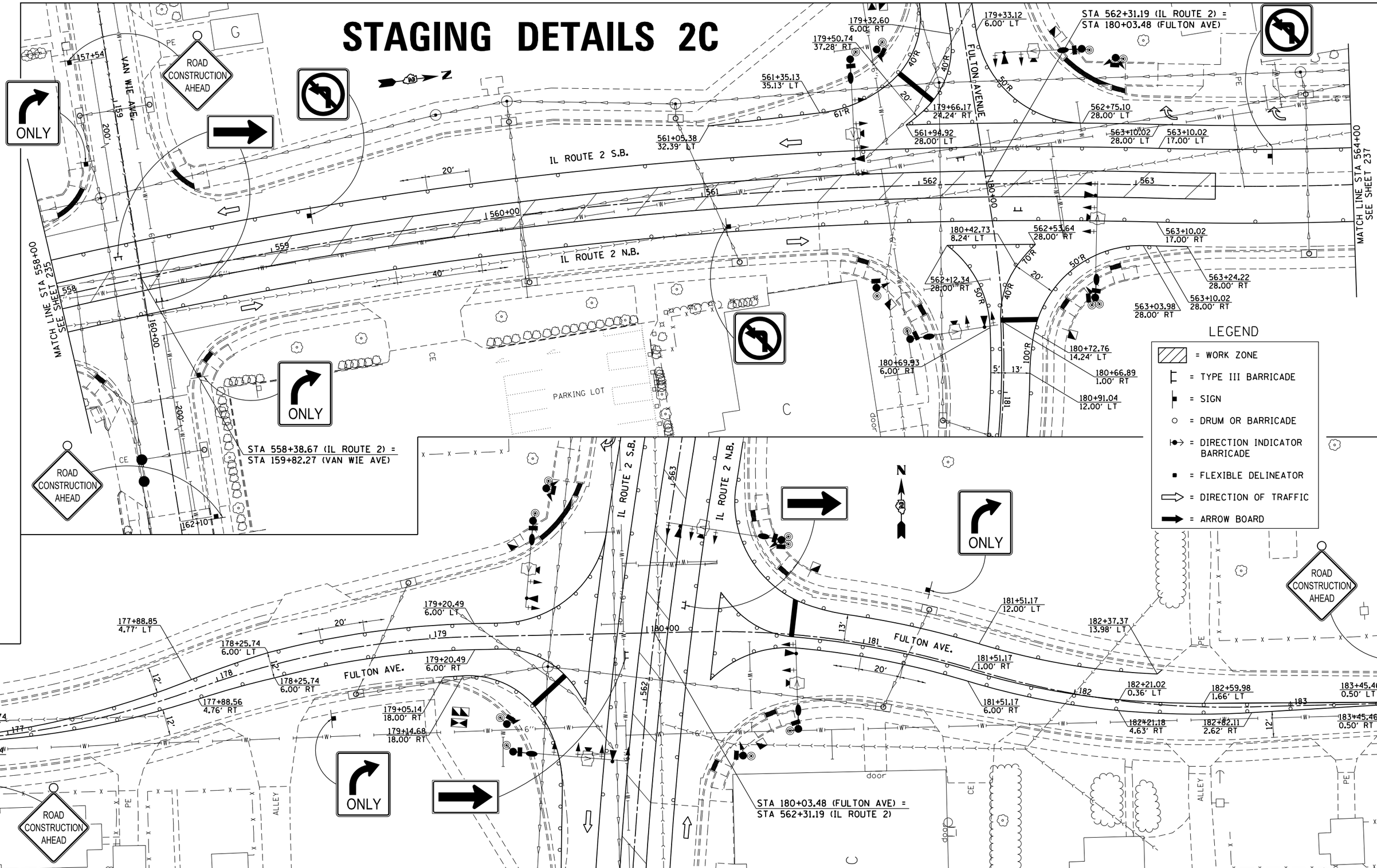

FILE NAME = pw:\\IL084EBIDINTEG.illinois.gov:PWIDOT\Documents\IDOT Offices\District 2\Projects\P205006\CADData\CADsheets\D205006-sht-stg2C.dgn	USER NAME = Griffithdj	DESIGNED -	REVISED -	STATE OF ILLINOIS DEPARTMENT OF TRANSPORTATION	IL RTE 2/Main St. FULTON AVENUE STAGING DETAILS 2C	F.A.P. RTE.	SECTION	COUNTY	TOTAL SHEETS	SHEET NO.
			REVISED -			734	78R-2	WINNEBAGO	926	236
	PLOT SCALE = 40.0000 ' / in.	CHECKED -	REVISED -					CONTRACT NO. 64C21		
	PLOT DATE = Mar-10-2015 01:13:48 PM	DATE -	REVISED -		SCALE: 1" = 20' SHEET NO. OF SHEETS STA. 558+00 TO STA. 564+00	FED. ROAD DIST. NO.	ILLINOIS	FED. AID PROJECT		

STAGING DETAILS 2C

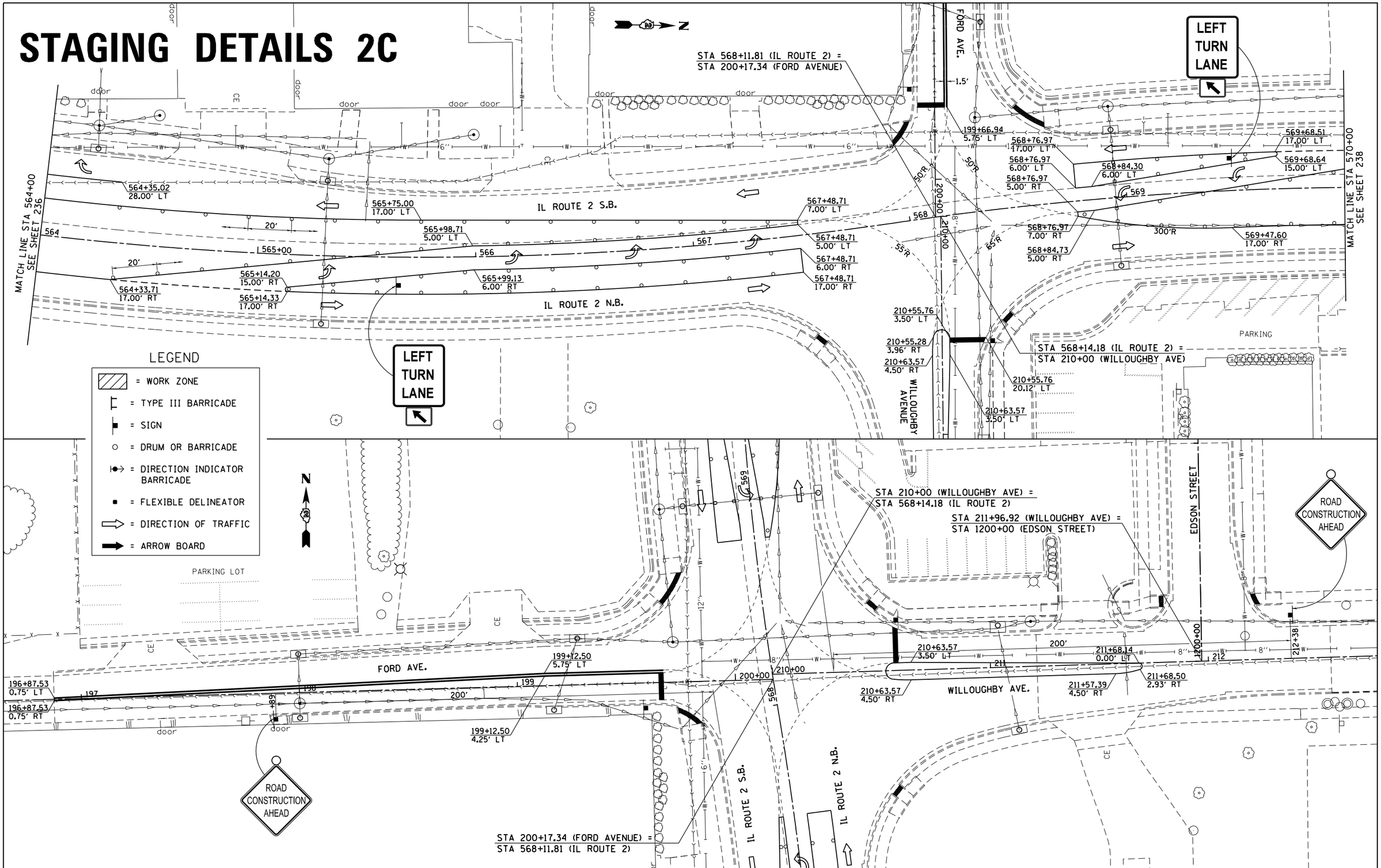

FILE NAME = pw:\\IL084EBIDINTEG.illinois.gov:PWIDOT\Documents\IDOT Offices\District 2\Projects\P2060\DRAWINGS\Data\EAD sheets\D205006-sht-stg2C.dgn	USER NAME = Griffithdj	DESIGNED -	REVISED -
		DRAWN -	REVISED -
	PLOT SCALE = 40.0000 ' / in.	CHECKED -	REVISED -
	PLOT DATE = Mar-10-2015 01:14:09 PM	DATE -	REVISED -

STATE OF ILLINOIS
DEPARTMENT OF TRANSPORTATION

IL RTE 2/Main St.
FORD AVENUE /WILLOUGHBY AVENUE
STAGING DETAILS 2C

SCALE: 1" = 20' | SHEET NO. OF SHEETS | STA. 564+00 TO STA. 570+00

F.A.P. RTE.	SECTION	COUNTY	TOTAL SHEETS	SHEET NO.
734	78R-2	WINNEBAGO	926	237
		CONTRACT NO. 64C21		
FED. ROAD DIST. NO.	ILLINOIS	FED. AID PROJECT		

STAGING DETAILS 2C

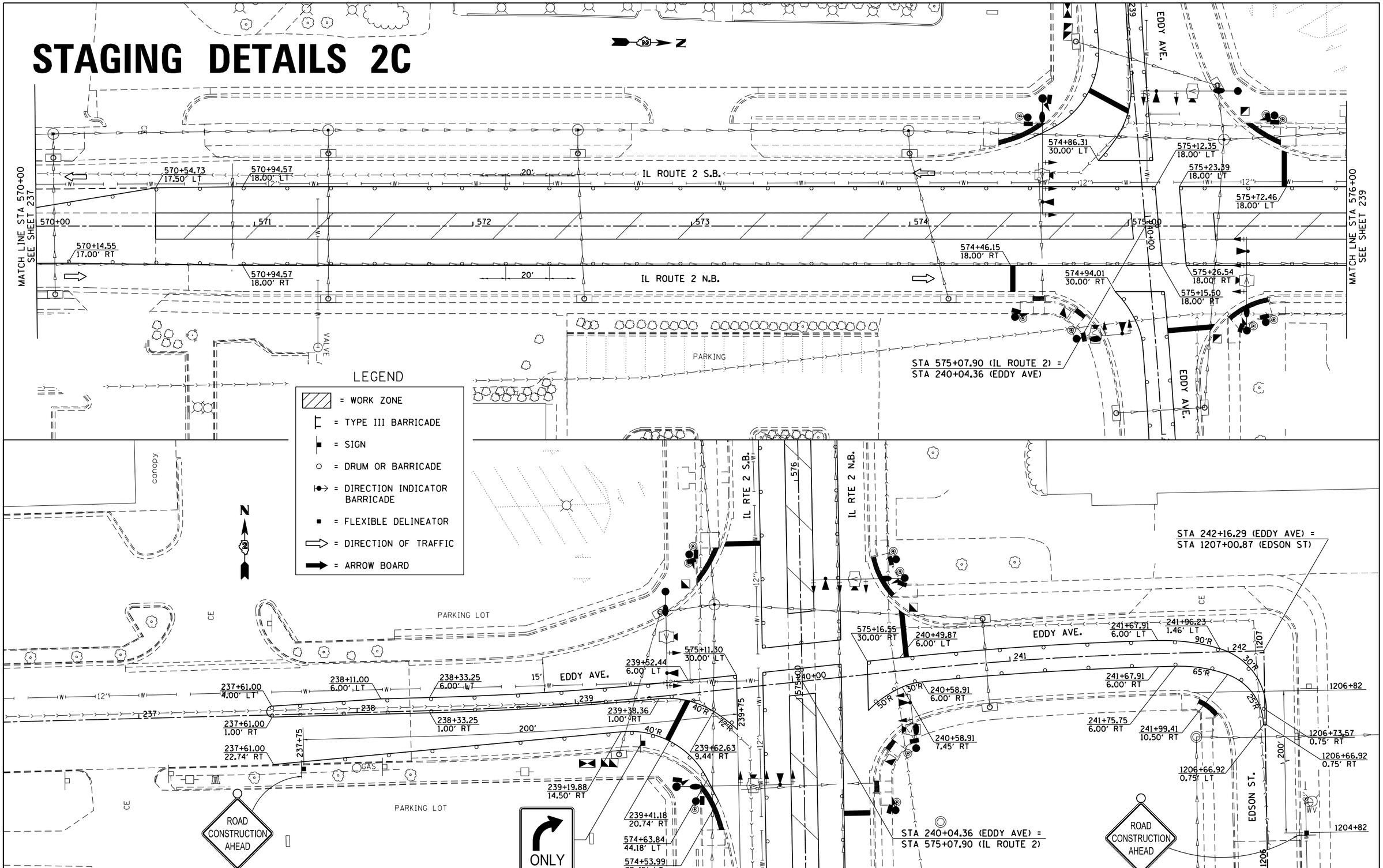

FILE NAME = pw:\\IL084EBIDINTEG.illinois.gov:PWIDOT\Documents\IDOT Offices\District 2\Projects\P205006\DRAWINGs\EADsheets\D205006-sht-stg2C.dgn	USER NAME = Griffithdj	DESIGNED -	REVISED -
			REVISED -
	PLOT SCALE = 40.0000 ' / in.	CHECKED -	REVISED -
	PLOT DATE = Mar-10-2015 01:14:31 PM	DATE -	REVISED -

STATE OF ILLINOIS
DEPARTMENT OF TRANSPORTATION

IL RTE 2/Main St.
EDDY AVENUE
STAGING DETAILS 2C

SCALE: 1" = 20' | SHEET NO. OF SHEETS | STA. 570+00 TO STA. 576+00

F.A.P. RTE.	SECTION	COUNTY	TOTAL SHEETS	SHEET NO.
734	78R-2	WINNEBAGO	926	238
		CONTRACT NO. 64C21		
FED. ROAD DIST. NO.	ILLINOIS	FED. AID PROJECT		

STAGING DETAILS 2C

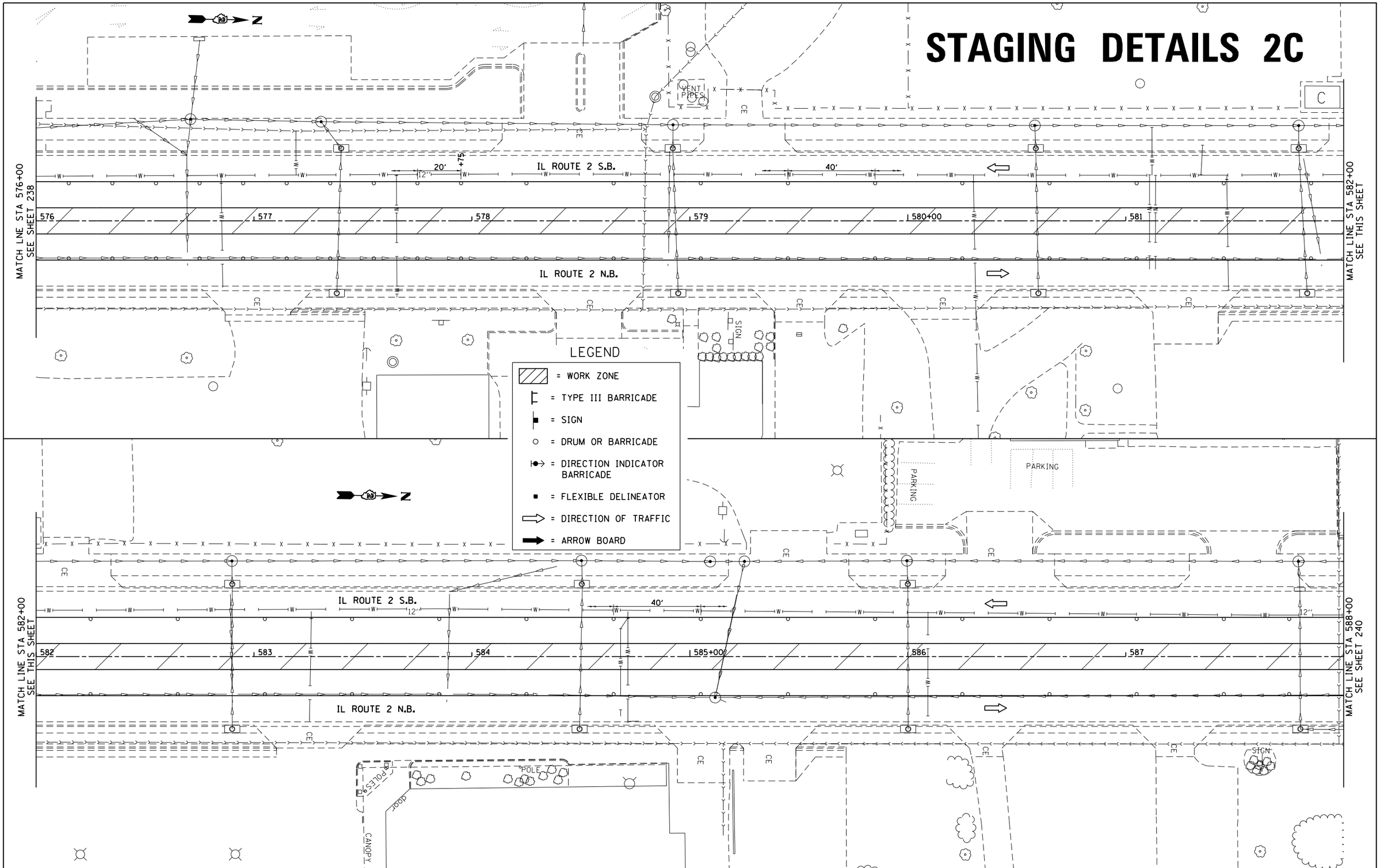

FILE NAME = pw:\\IL084EBIDINTEG.illinois.gov:PWIDOT\Documents\IDOT Offices\District 2\Projects\P2060	USER NAME = Griffithdj	DESIGNED -	REVISED -
	DRAWN Data\EADsheets\D205006-sht-stg2C.dgn		REVISED -
	PLOT SCALE = 40.0000 ' / in.	CHECKED -	REVISED -
	PLOT DATE = Mar-10-2015 01:14:52 PM	DATE -	REVISED -

STATE OF ILLINOIS
DEPARTMENT OF TRANSPORTATION

IL RTE 2/Main St.
STAGING DETAILS 2C

SCALE: 1" = 20' | SHEET NO. OF SHEETS | STA. 576+00 TO STA. 588+00

F.A.P. RTE.	SECTION	COUNTY	TOTAL SHEETS	SHEET NO.
734	78R-2	WINNEBAGO	926	239
		CONTRACT NO. 64C21		

FED. ROAD DIST. NO. | ILLINOIS | FED. AID PROJECT

STAGING DETAILS 2C

LEGEND

- = WORK ZONE
- = TYPE III BARRICADE
- = SIGN
- = DRUM OR BARRICADE
- = DIRECTION INDICATOR BARRICADE
- = FLEXIBLE DELINEATOR
- = DIRECTION OF TRAFFIC
- = ARROW BOARD

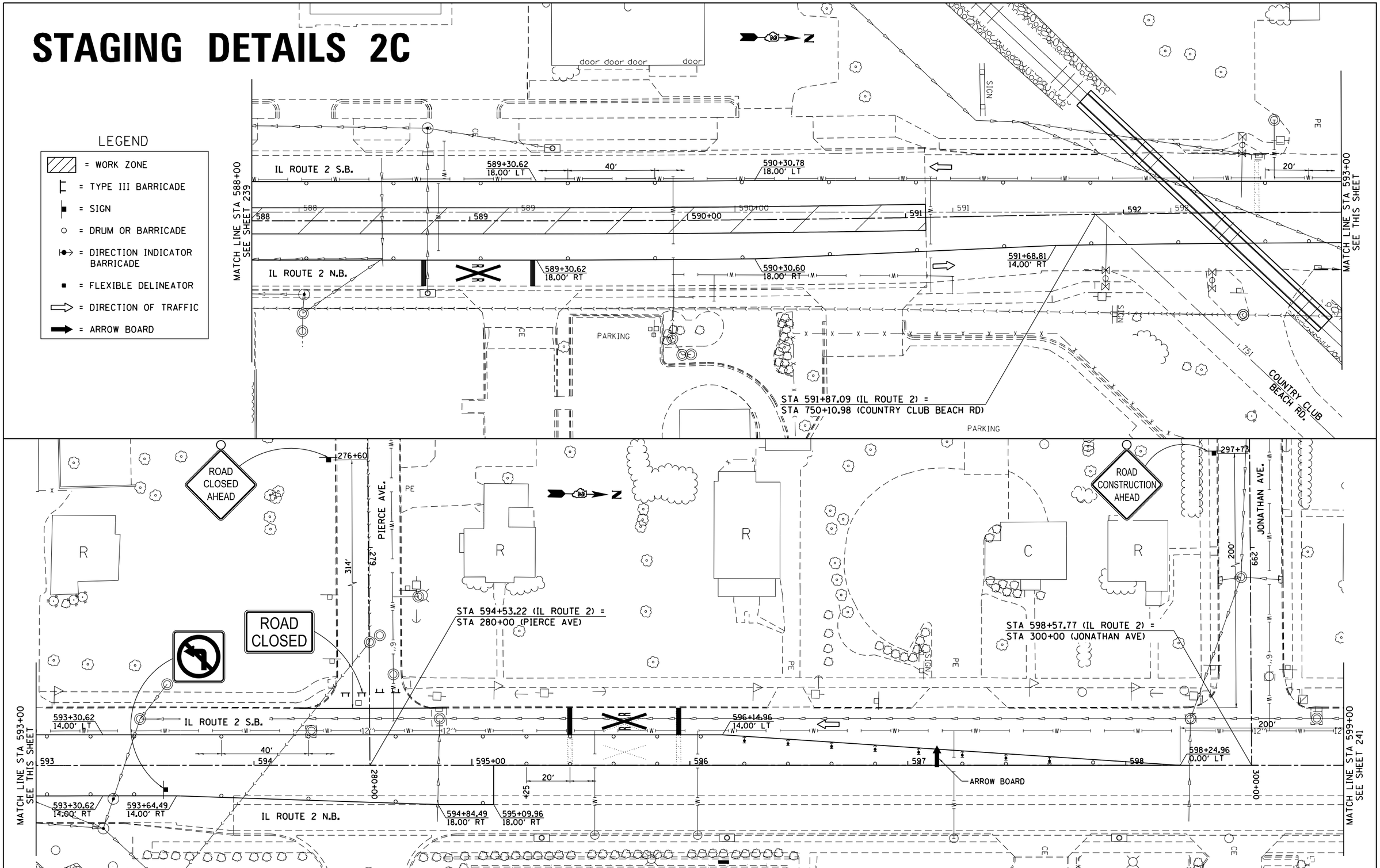

FILE NAME = pw:\\IL084EBIDINTEG.illinois.gov:PWIDOT\Documents\IDOT Offices\District 2\Projects\P2060	USER NAME = Griffithdj	DESIGNED -	REVISED -
		DRAWN -	REVISED -
	PLOT SCALE = 40.0000 ' / in.	CHECKED -	REVISED -
	PLOT DATE = Mar-10-2015 01:15:15 PM	DATE -	REVISED -

STATE OF ILLINOIS
DEPARTMENT OF TRANSPORTATION

IL RTE 2/Main St.
STAGING DETAILS 2C

SCALE: 1" = 20' | SHEET NO. OF SHEETS | STA. 588+00 TO STA. 599+00

F.A.P. RTE.	SECTION	COUNTY	TOTAL SHEETS	SHEET NO.
734	78R-2	WINNEBAGO	926	240
		CONTRACT NO. 64C21		
FED. ROAD DIST. NO.	ILLINOIS	FED. AID PROJECT		

STAGING DETAILS 2C

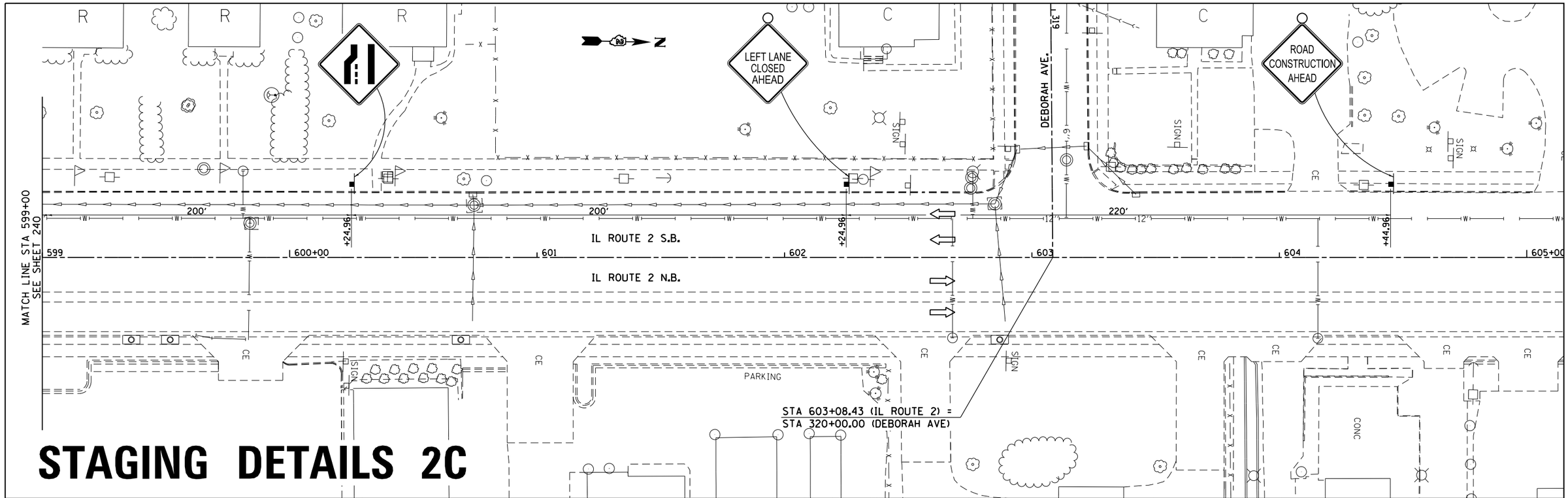

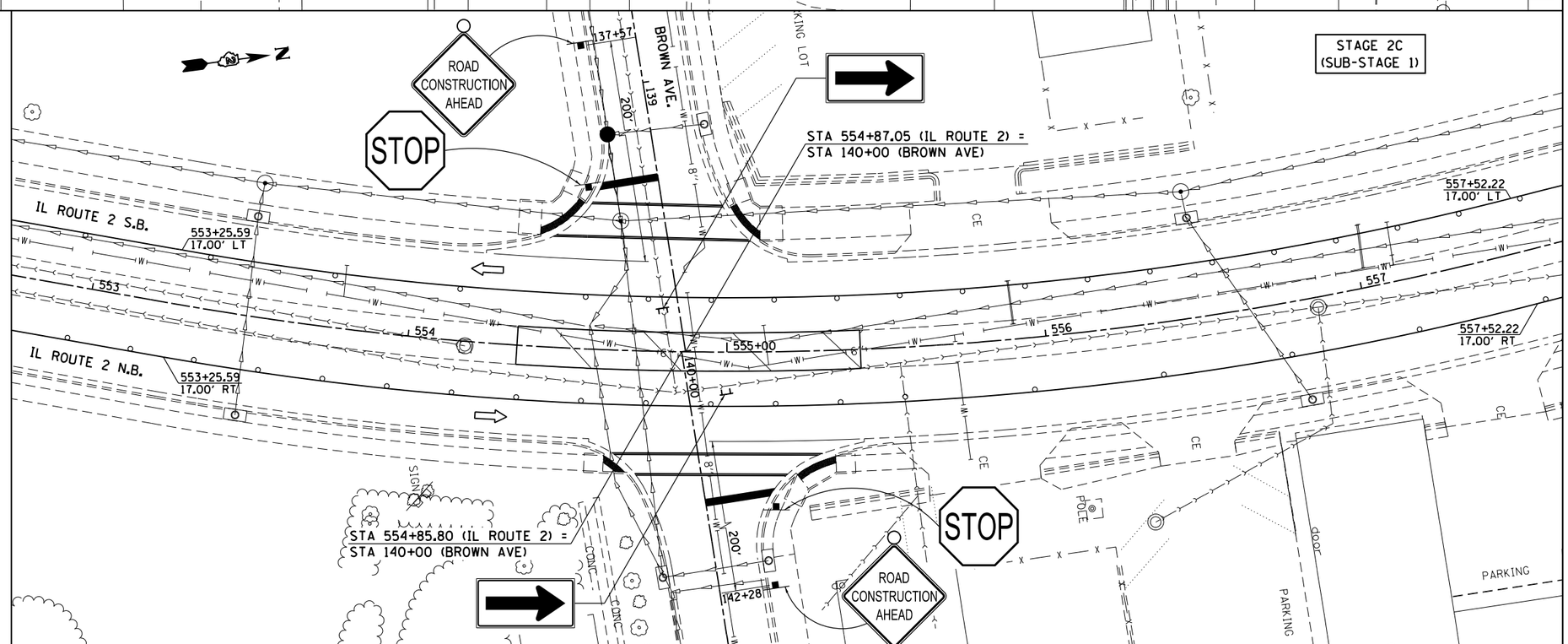

LEGEND

- = WORK ZONE
- = TYPE III BARRICADE
- = SIGN
- = DRUM OR BARRICADE
- = DIRECTION INDICATOR BARRICADE
- = FLEXIBLE DELINEATOR
- = DIRECTION OF TRAFFIC
- = ARROW BOARD

FILE NAME = pw:\\IL084EBIDINTEG.illinois.gov:PWIDOT\Documents\IDOT Offices\District 2\Projects\P2060	USER NAME = Griffithdj	DESIGNED -	REVISED -
		DRAWN -	REVISED -
	PLOT SCALE = 40.0000 ' / in.	CHECKED -	REVISED -
	PLOT DATE = Mar-10-2015 01:15:38 PM	DATE -	REVISED -

STATE OF ILLINOIS
DEPARTMENT OF TRANSPORTATION

IL RTE 2/Main St.
STAGING DETAILS 2C
BROWN AVENUE DETAIL SUB STAGE 1

SCALE: 1" = 20' | SHEET NO. OF SHEETS | STA. 599+00 TO STA. 605+00

F.A.P. RTE.	SECTION	COUNTY	TOTAL SHEETS	SHEET NO.
734	78R-2	WINNEBAGO	926	241

CONTRACT NO. 64C21

FED. ROAD DIST. NO. | ILLINOIS | FED. AID PROJECT

STAGING DETAILS 3A

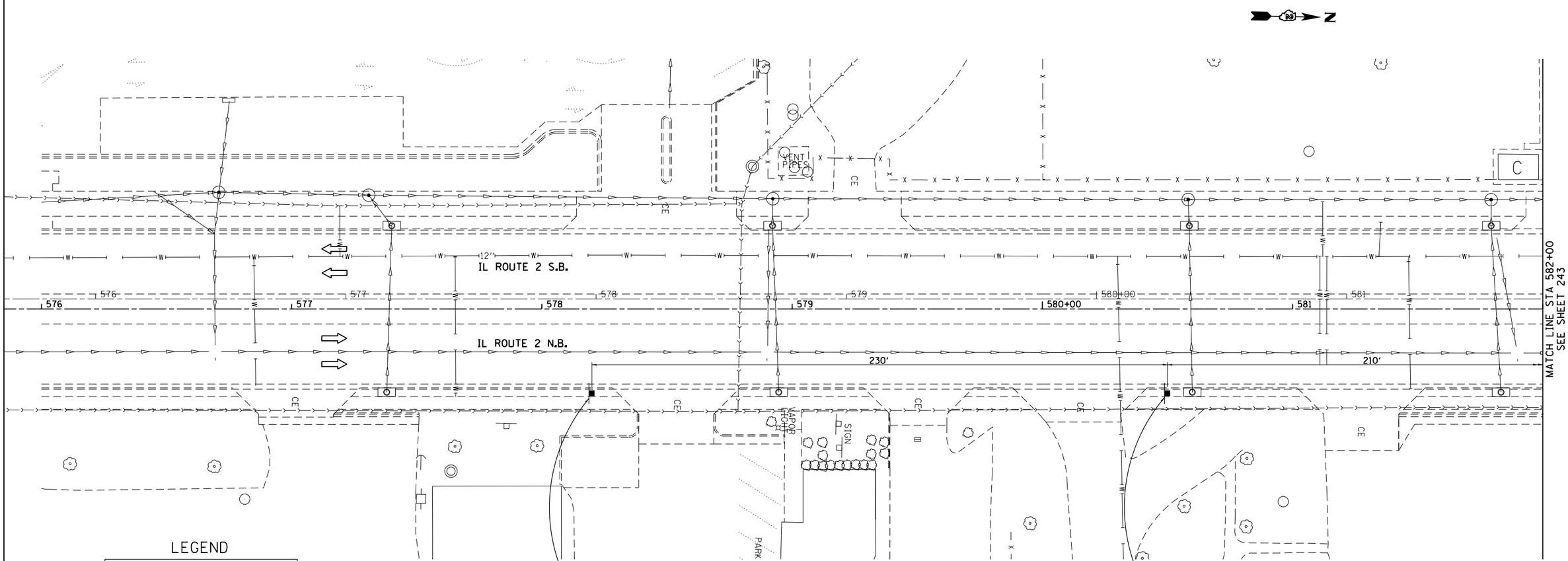

LEGEND

- = WORK ZONE
- = TYPE III BARRICADE
- = SIGN
- = DRUM OR BARRICADE
- = DIRECTION INDICATOR BARRICADE
- = FLEXIBLE DELINEATOR
- = DIRECTION OF TRAFFIC
- = ARROW BOARD

FILE NAME = pw:\\IL084EBIDINTEG.illinois.gov:PWIDOT\Documents\IDOT Offices\District 2\Projects\P20600\Working Data\EADsheets\D205006-sht-stg3A.dgn	USER NAME = Griffithdj	DESIGNED -	REVISED -
		DRAWN -	REVISED -
	PLOT SCALE = 40.0000 ' / in.	CHECKED -	REVISED -
	PLOT DATE = Mar-10-2015 01:18:32 PM	DATE -	REVISED -

STATE OF ILLINOIS
DEPARTMENT OF TRANSPORTATION

IL RTE 2 / Main St.
STAGING DETAILS 3A

SCALE: 1" = 20' | SHEET NO. OF SHEETS | STA. 576+00 TO STA. 582+00

F.A.P. RTE.	SECTION	COUNTY	TOTAL SHEETS	SHEET NO.
734	78R-2	WINNEBAGO	926	242
		CONTRACT NO. 64C21		

FED. ROAD DIST. NO. | ILLINOIS | FED. AID PROJECT

STAGING DETAILS 3A

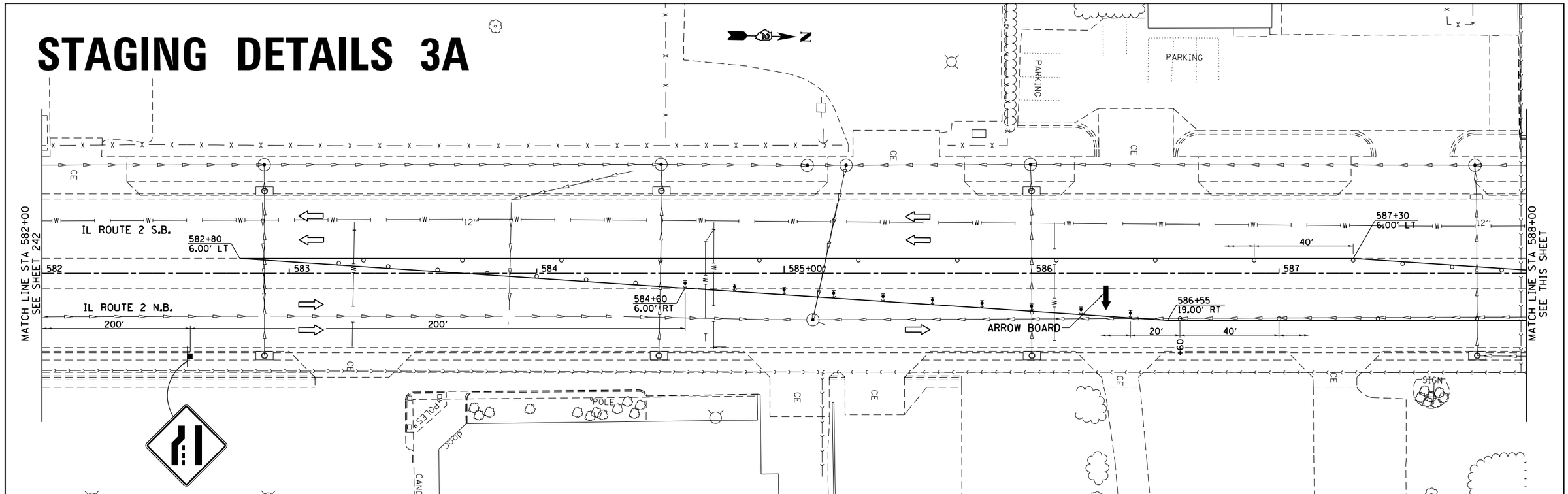

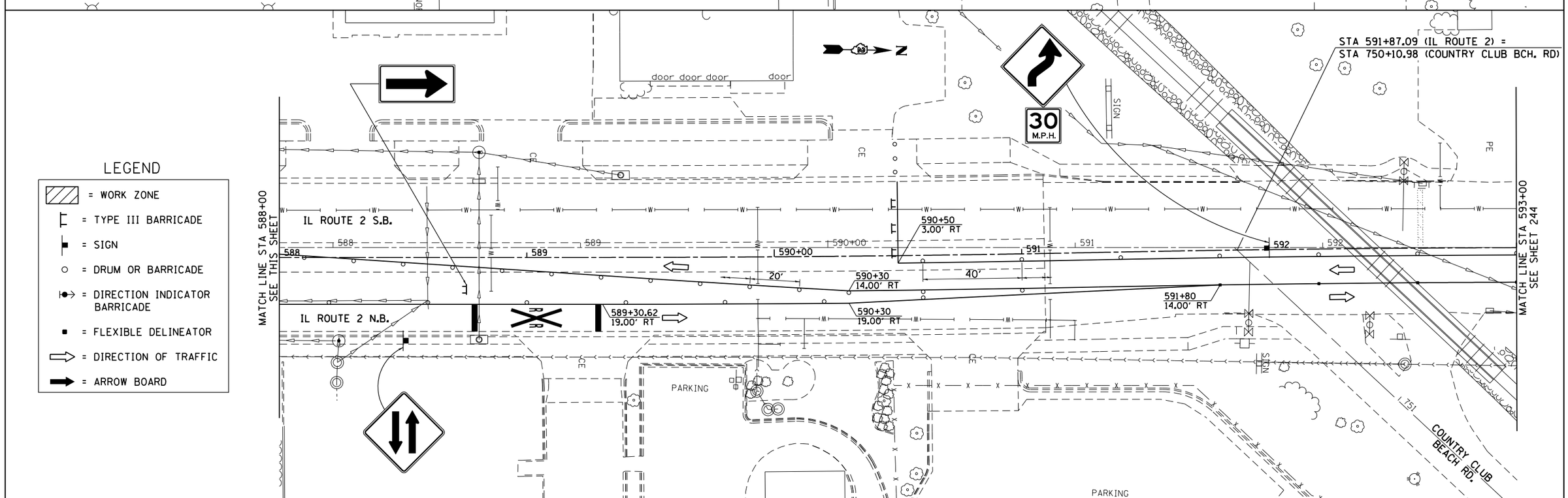

LEGEND

- = WORK ZONE
- = TYPE III BARRICADE
- = SIGN
- = DRUM OR BARRICADE
- = DIRECTION INDICATOR BARRICADE
- = FLEXIBLE DELINEATOR
- = DIRECTION OF TRAFFIC
- = ARROW BOARD

FILE NAME = pw:\\IL084EBIDINTEG.illinois.gov:PWIDOT\Documents\IDOT Offices\District 2\Projects\P2060	USER NAME = Griffithdj	DESIGNED -	REVISED -
		DRAWN -	REVISED -
	PLOT SCALE = 40.0000 ' / in.	CHECKED -	REVISED -
	PLOT DATE = Mar-10-2015 01:18:52 PM	DATE -	REVISED -

STATE OF ILLINOIS
DEPARTMENT OF TRANSPORTATION

IL RTE 2 / Main St.
STAGING DETAILS 3A

SCALE: 1" = 20' | SHEET NO. OF SHEETS | STA. 582+00 TO STA. 593+00

F.A.P. RTE.	SECTION	COUNTY	TOTAL SHEETS	SHEET NO.
734	78R-2	WINNEBAGO	926	243
		CONTRACT NO. 64C21		
FED. ROAD DIST. NO.	ILLINOIS	FED. AID PROJECT		

STAGING DETAILS 3A

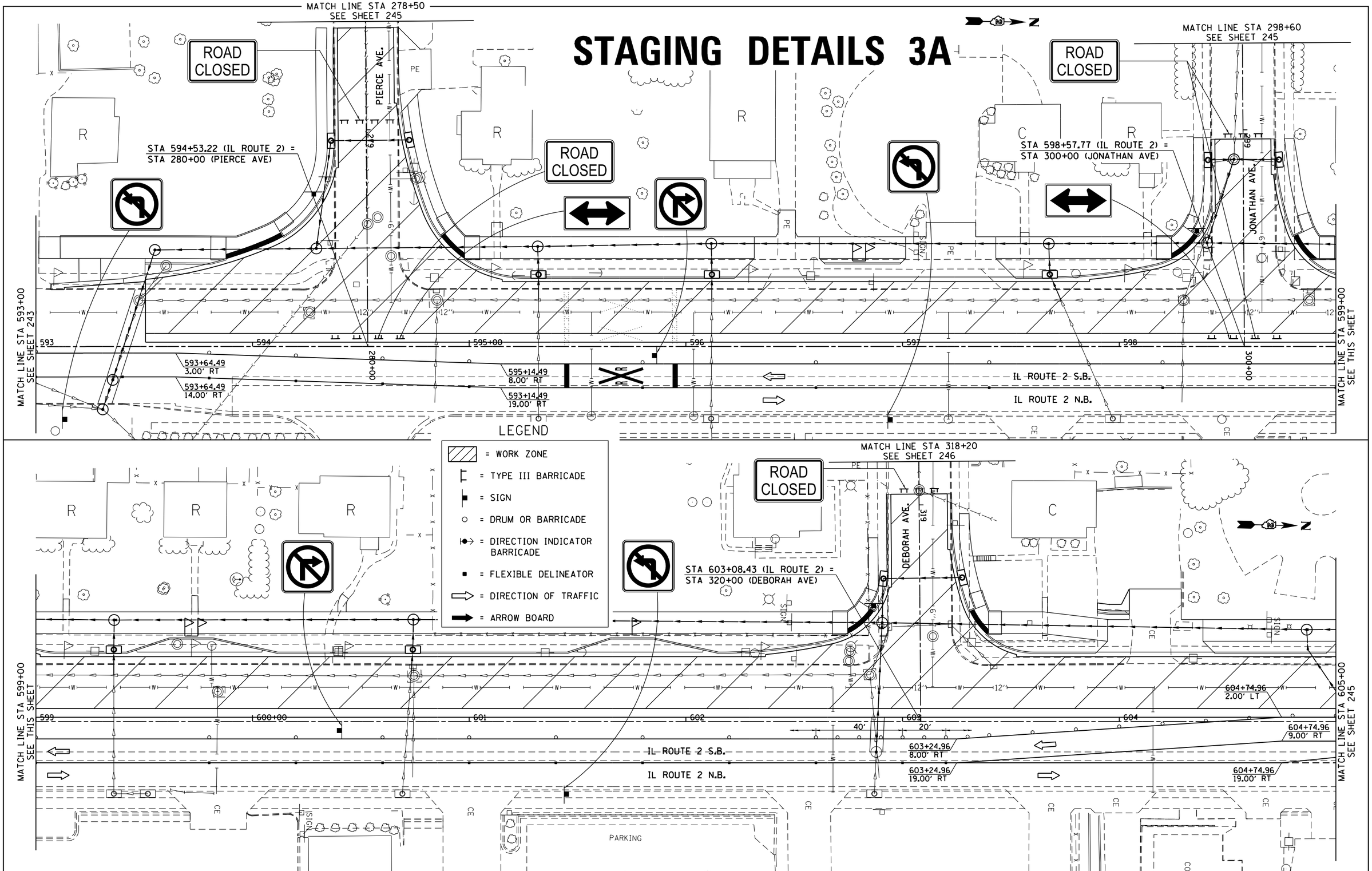

FILE NAME = pw:\\IL084EBIDINTEG.illinois.gov:PWIDOT\Documents\IDOT Offices\District 2\Projects\P2060\DRAWING\Data\EADsheets\D205006-sht-stg3A.dgn	USER NAME = Griffithdj	DESIGNED -	REVISED -
			REVISED -
	PLOT SCALE = 40.0000 ' / in.	CHECKED -	REVISED -
	PLOT DATE = Mar-10-2015 01:19:15 PM	DATE -	REVISED -

STATE OF ILLINOIS
DEPARTMENT OF TRANSPORTATION

IL RTE 2 / Main St.
STAGING DETAILS 3A

SCALE: 1" = 20' | SHEET NO. OF SHEETS | STA. 593+00 TO STA. 605+00

F.A.P. RTE.	SECTION	COUNTY	TOTAL SHEETS	SHEET NO.
734	78R-2	WINNEBAGO	926	244
		CONTRACT NO. 64C21		

FED. ROAD DIST. NO. | ILLINOIS | FED. AID PROJECT

STAGING DETAILS 3A

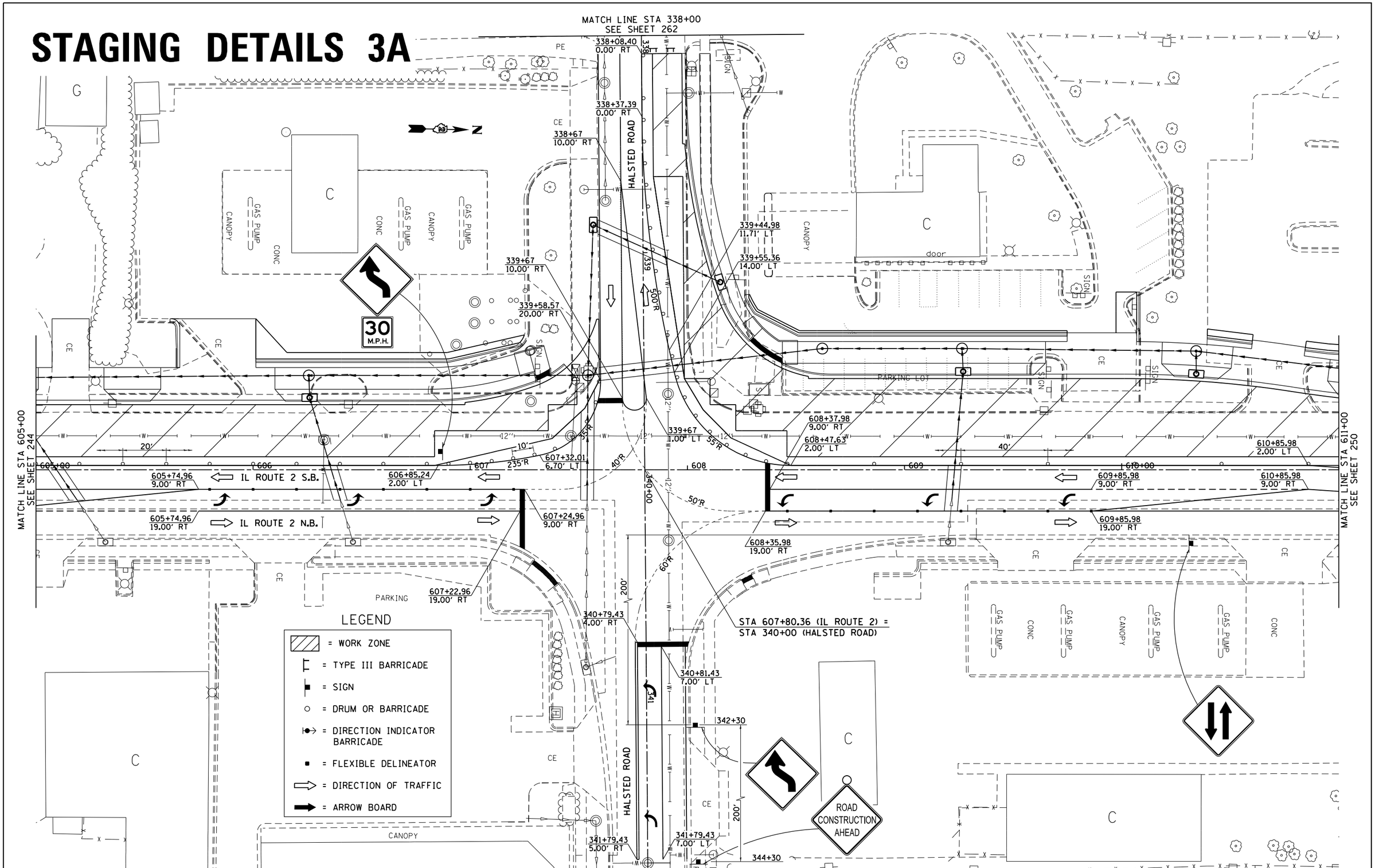

FILE NAME = pw:\\IL084EBIDINTEG.illinois.gov:PWIDOT\Documents\IDOT Offices\District 2\Projects\P20600	USER NAME = Griffithdj	DESIGNED -	REVISED -
		DRAWN -	REVISED -
	PLOT SCALE = 40.0000 ' / in.	CHECKED -	REVISED -
	PLOT DATE = Mar-10-2015 01:19:42 PM	DATE -	REVISED -

STATE OF ILLINOIS
DEPARTMENT OF TRANSPORTATION

IL RTE 2 / Main St.
STAGING DETAILS 3A

SCALE: 1" = 20' | SHEET NO. OF SHEETS | STA. 605+00 TO STA. 611+00

F.A.P. RTE.	SECTION	COUNTY	TOTAL SHEETS	SHEET NO.
734	78R-2	WINNEBAGO	926	245
		CONTRACT NO. 64C21		
FED. ROAD DIST. NO.	ILLINOIS	FED. AID PROJECT		

STAGING DETAILS 3A

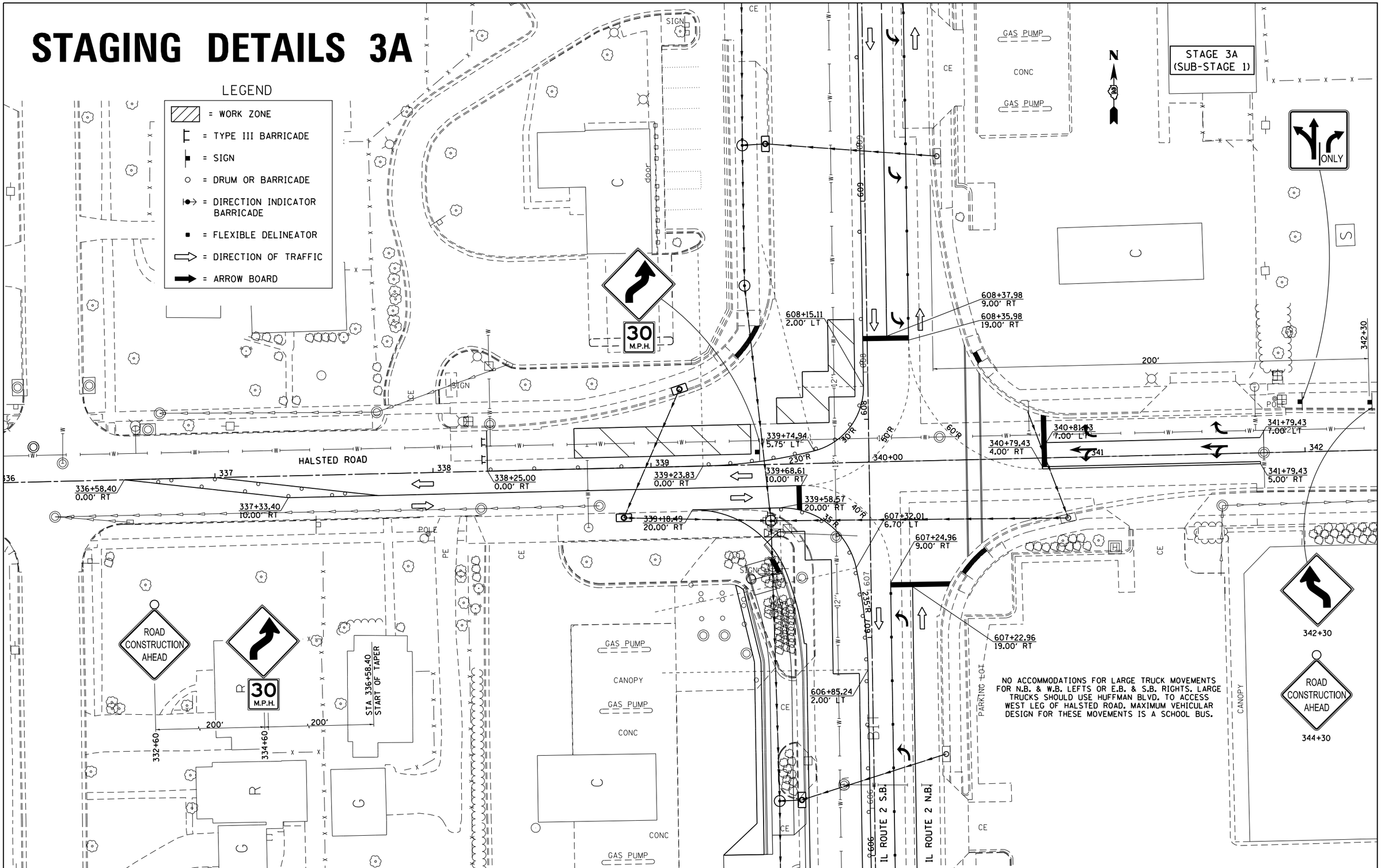

FILE NAME = pw:\\IL084EBIDINTEG.illinois.gov:PWIDOT\Documents\IDOT Offices\District 2\Projects\P205006\DRAWINGS\Data\EADsheets\D205006-sht-stg3Ad.dgn	USER NAME = Griffithdj	DESIGNED -	REVISED -
		DRAWN -	REVISED -
	PLOT SCALE = 40.0000 ' / in.	CHECKED -	REVISED -
	PLOT DATE = Mar-10-2015 01:20:13 PM	DATE -	REVISED -

STATE OF ILLINOIS
DEPARTMENT OF TRANSPORTATION

HALSTED ROAD
STAGING DETAILS 3A
SUB STAGE 1

SCALE: 1" = 20' | SHEET NO. OF SHEETS | STA. 336+00 TO STA. 342+00

F.A.P. RTE.	SECTION	COUNTY	TOTAL SHEETS	SHEET NO.
734	78R-2	WINNEBAGO	926	246

CONTRACT NO. 64C21

FED. ROAD DIST. NO. | ILLINOIS | FED. AID PROJECT

STAGING DETAILS 3A

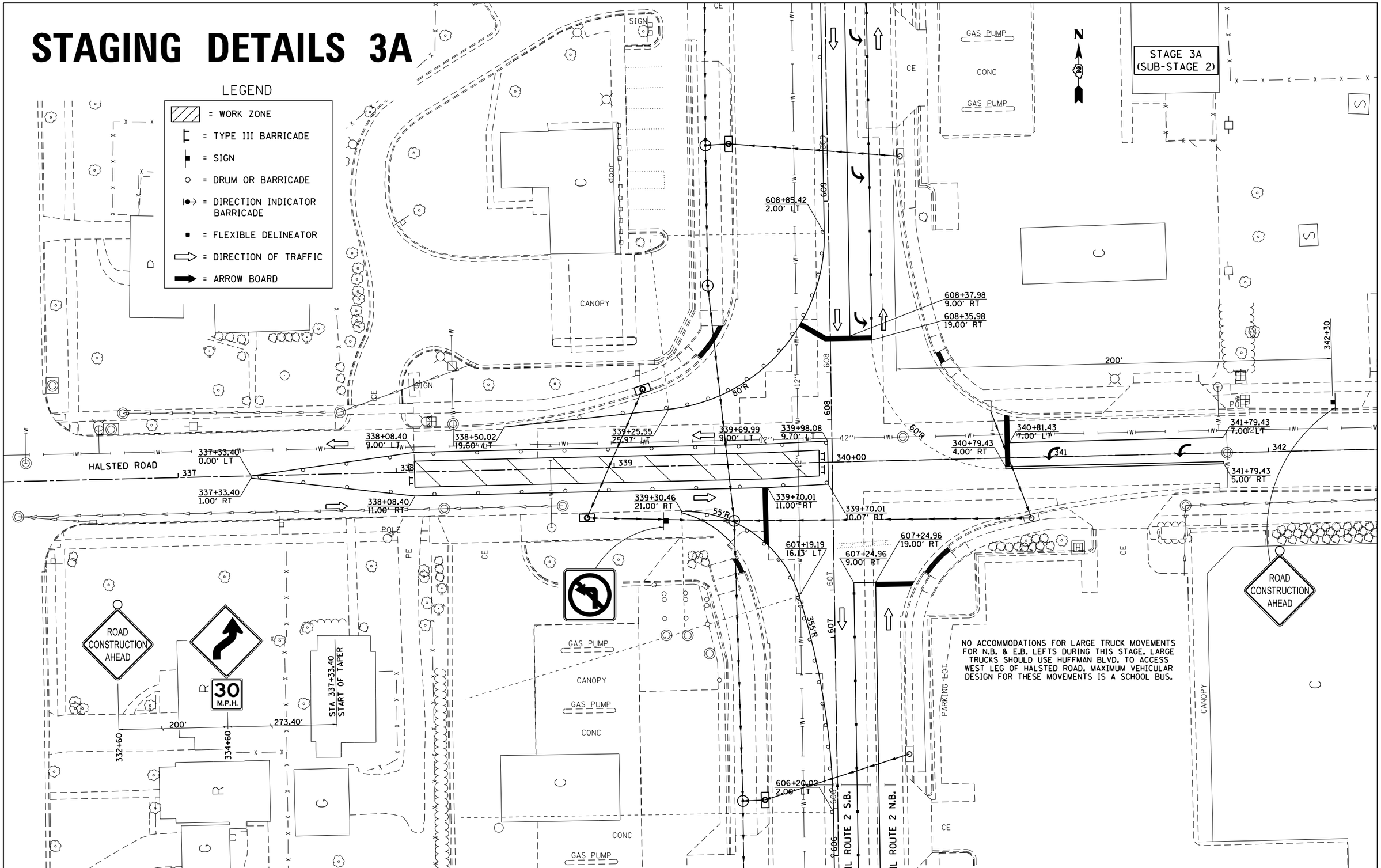

FILE NAME = pw:\\IL084EBIDINTEG.illinois.gov:PWIDOT\Documents\IDOT Offices\District 2\Projects\P2060	USER NAME = Griffithdj	DESIGNED -	REVISED -	STATE OF ILLINOIS DEPARTMENT OF TRANSPORTATION
		DRAWN -	REVISED -	
	PLOT SCALE = 40.0000 ' / in.	CHECKED -	REVISED -	
	PLOT DATE = Mar-10-2015 01:20:34 PM	DATE -	REVISED -	

HALSTED ROAD
STAGING DETAILS 3A
SUB STAGE 2

SCALE: 1" = 20' | SHEET NO. OF SHEETS | STA. 336+00 TO STA. 342+00

F.A.P. RTE.	SECTION	COUNTY	TOTAL SHEETS	SHEET NO.
734	78R-2	WINNEBAGO	926	247

CONTRACT NO. 64C21

FED. ROAD DIST. NO. | ILLINOIS | FED. AID PROJECT

STAGING DETAILS 3A

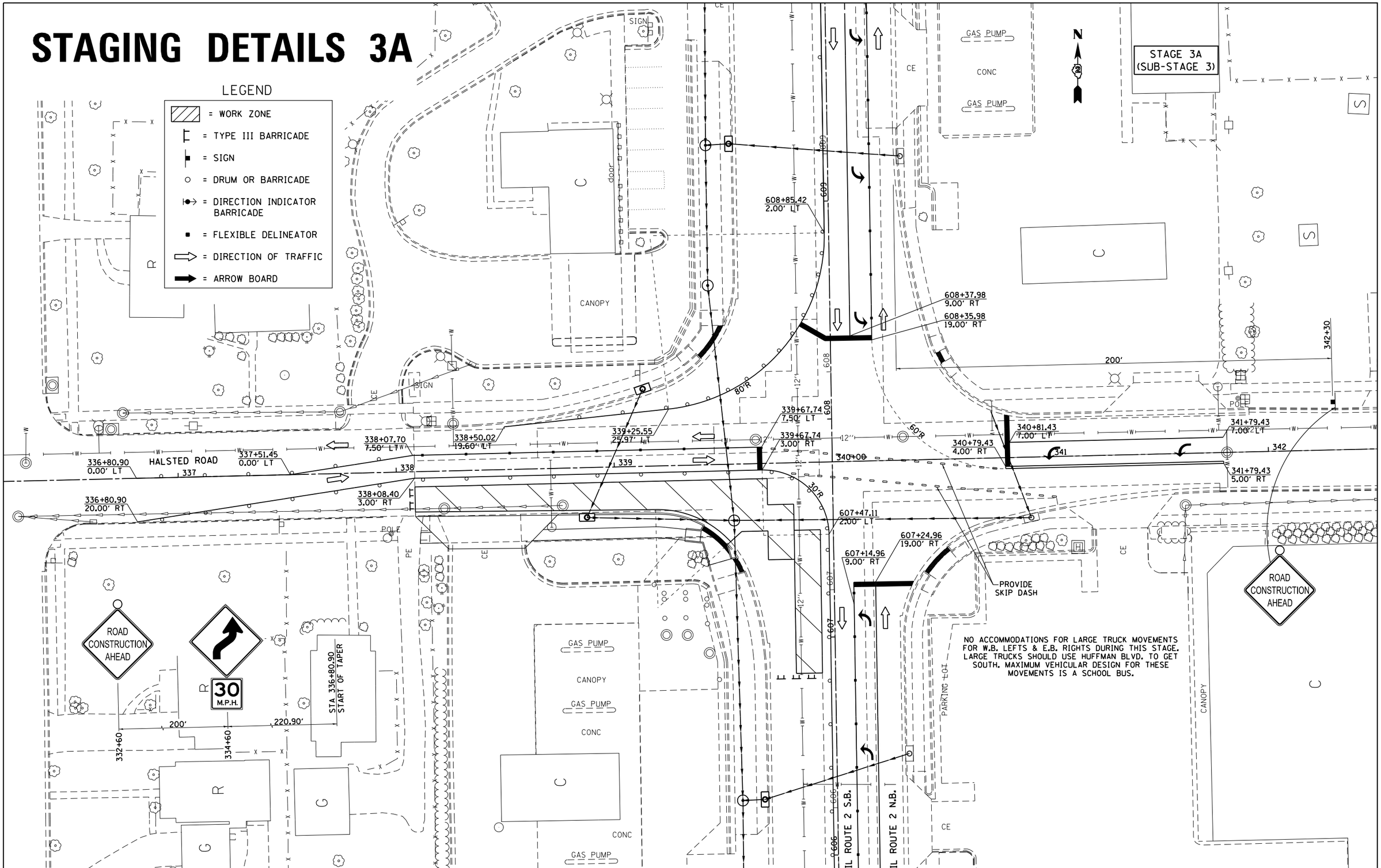

FILE NAME = pw:\\IL084EBIDINTEG.illinois.gov:PWIDOT\Documents\IDOT Offices\District 2\Projects\P2060\DRAWING Data\EADsheets\D205006-sht-stg3A.dgn	USER NAME = Griffithdj	DESIGNED -	REVISED -
			REVISED -
	PLOT SCALE = 40.0000 ' / in.	CHECKED -	REVISED -
	PLOT DATE = Mar-10-2015 01:20:56 PM	DATE -	REVISED -

STATE OF ILLINOIS
DEPARTMENT OF TRANSPORTATION

HALSTED ROAD
STAGING DETAILS 3A
SUB STAGE 3

SCALE: 1" = 20' | SHEET NO. OF SHEETS | STA. 336+00 TO STA. 342+00

F.A.P. RTE.	SECTION	COUNTY	TOTAL SHEETS	SHEET NO.
734	78R-2	WINNEBAGO	926	248
		CONTRACT NO. 64C21		
FED. ROAD DIST. NO.	ILLINOIS	FED. AID PROJECT		

STAGING DETAILS 3A

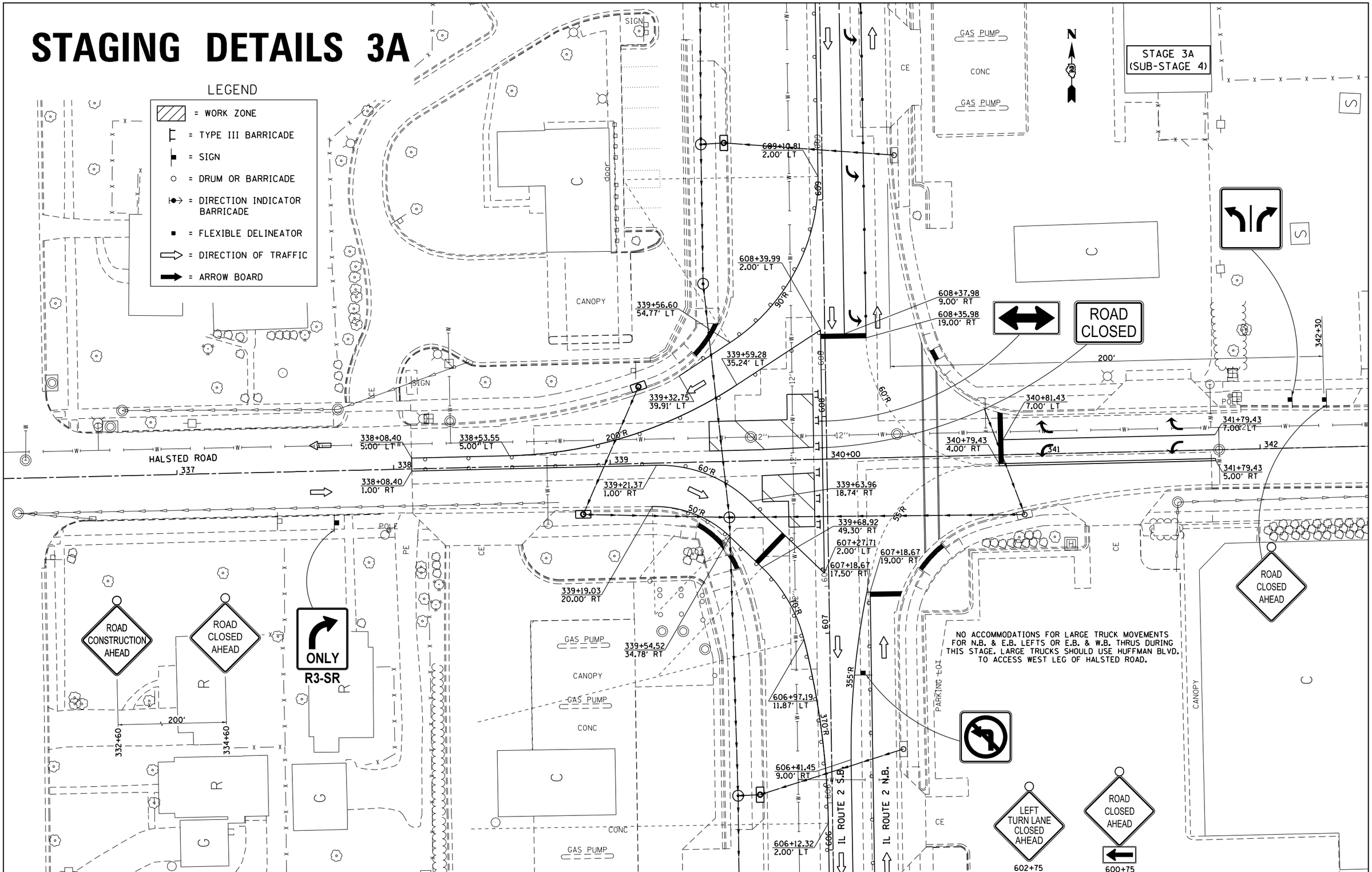

FILE NAME = pw:\\IL084EBIDINTEG.illinois.gov:PWIDOT\Documents\IDOT Offices\District 2\Projects\P205006\DRAWING\Data\CADsheets\D205006-sht-stg3A.dgn	USER NAME = Griffithdj	DESIGNED -	REVISED -
			REVISED -
	PLOT SCALE = 40.0000 ' / in.	CHECKED -	REVISED -
	PLOT DATE = Mar-10-2015 01:21:17 PM	DATE -	REVISED -

STATE OF ILLINOIS
DEPARTMENT OF TRANSPORTATION

HALSTED ROAD
STAGING DETAILS 3A
SUB STAGE 4

SCALE: 1" = 20' | SHEET NO. OF SHEETS | STA. 336+00 TO STA. 342+00

F.A.P. RTE.	SECTION	COUNTY	TOTAL SHEETS	SHEET NO.
734	78R-2	WINNEBAGO	926	249

CONTRACT NO. 64C21

FED. ROAD DIST. NO. | ILLINOIS | FED. AID PROJECT

STAGING DETAILS 3A

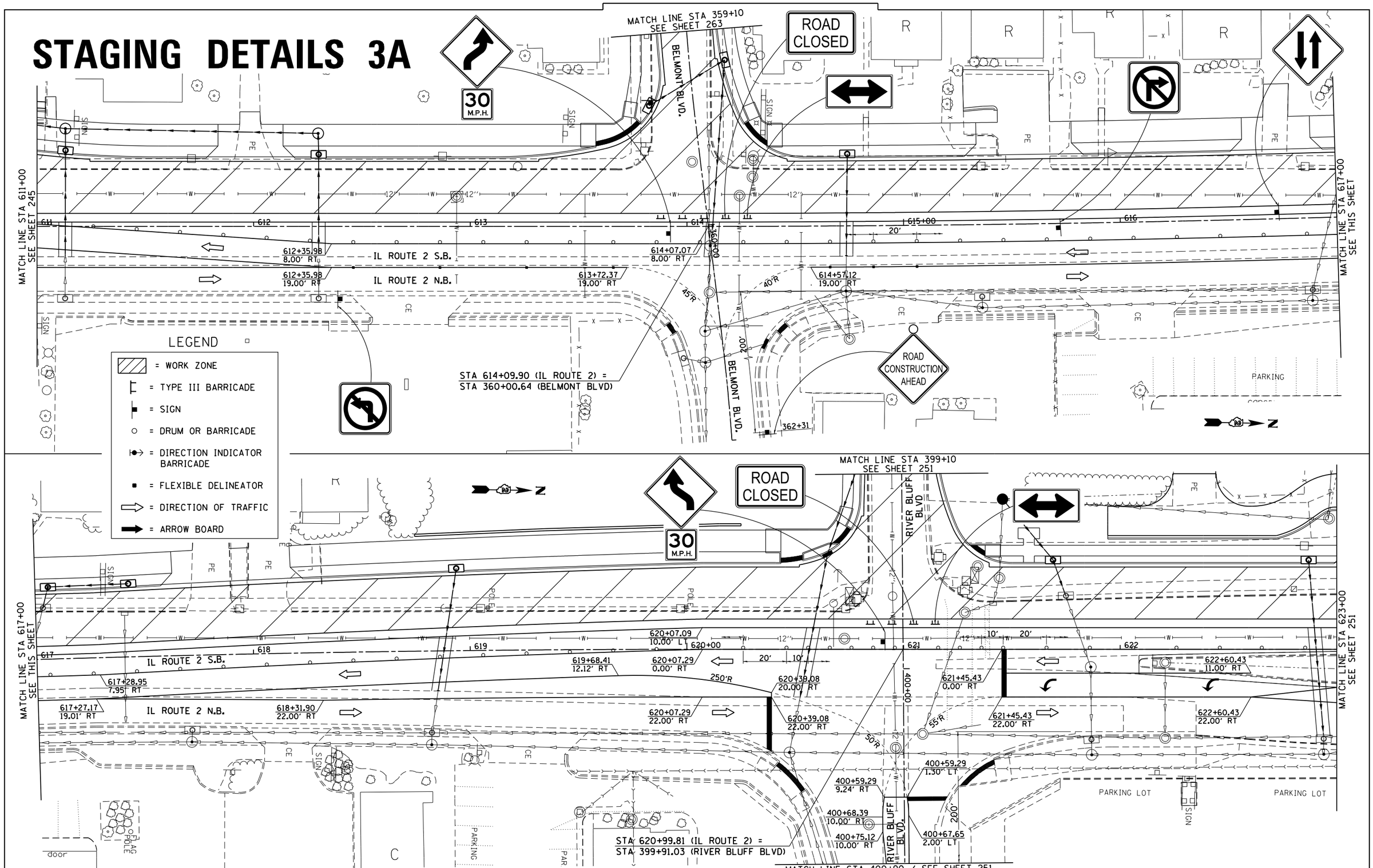

FILE NAME = pw:\\IL084EBIDINTEG.illinois.gov:PWIDOT\Documents\IDOT Offices\District 2\Projects\P205006\DRAWING	USER NAME = Griffithdj	DESIGNED -	REVISED -	STATE OF ILLINOIS DEPARTMENT OF TRANSPORTATION	IL RTE 2 / Main St. STAGING DETAILS 3A	F.A.P. RTE.	SECTION	COUNTY	TOTAL SHEETS	SHEET NO.
		DRAWN	REVISED -			734	78R-2	WINNEBAGO	926	250
	PLOT SCALE = 40.0000 ' / in.	CHECKED -	REVISED -					CONTRACT NO. 64C21		
	PLOT DATE = Mar-10-2015 01:21:47 PM	DATE -	REVISED -		SCALE: 1" = 20' / SHEET NO. OF SHEETS / STA. 611+00 TO STA. 623+00	FED. ROAD DIST. NO.	ILLINOIS	FED. AID PROJECT		

STAGING DETAILS 3A

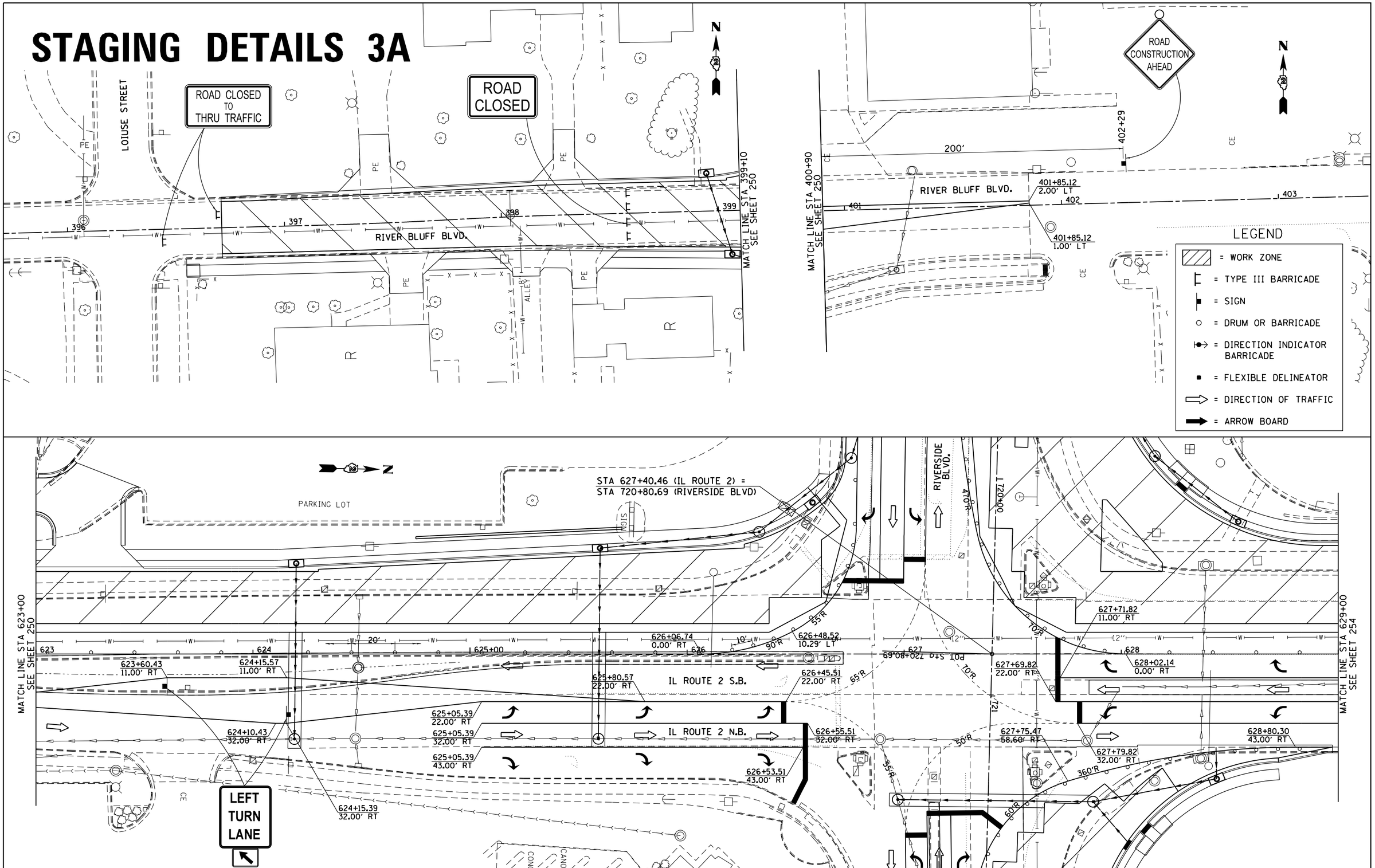

FILE NAME = pw:\\IL084EBIDINTEG.illinois.gov:PWIDOT\Documents\IDOT Offices\District 2\Projects\P20500\DRAWINGs\Data\EADsheets\D205006-sht-stg3A.dgn	USER NAME = Griffithdj	DESIGNED -	REVISED -
		DRAWN -	REVISED -
	PLOT SCALE = 40.0000 ' / in.	CHECKED -	REVISED -
	PLOT DATE = Mar-10-2015 01:22:13 PM	DATE -	REVISED -

STATE OF ILLINOIS
DEPARTMENT OF TRANSPORTATION

IL RTE 2 / Main St.
RIVER BLUFF BLVD. MATCH LINE
STAGING DETAILS 3A

SCALE: 1" = 20' | SHEET NO. OF SHEETS | STA. 623+00 TO STA. 629+00

F.A.P. RTE.	SECTION	COUNTY	TOTAL SHEETS	SHEET NO.
734	78R-2	WINNEBAGO	926	251
		CONTRACT NO. 64C21		

FED. ROAD DIST. NO. | ILLINOIS | FED. AID PROJECT

STAGING DETAILS 3A

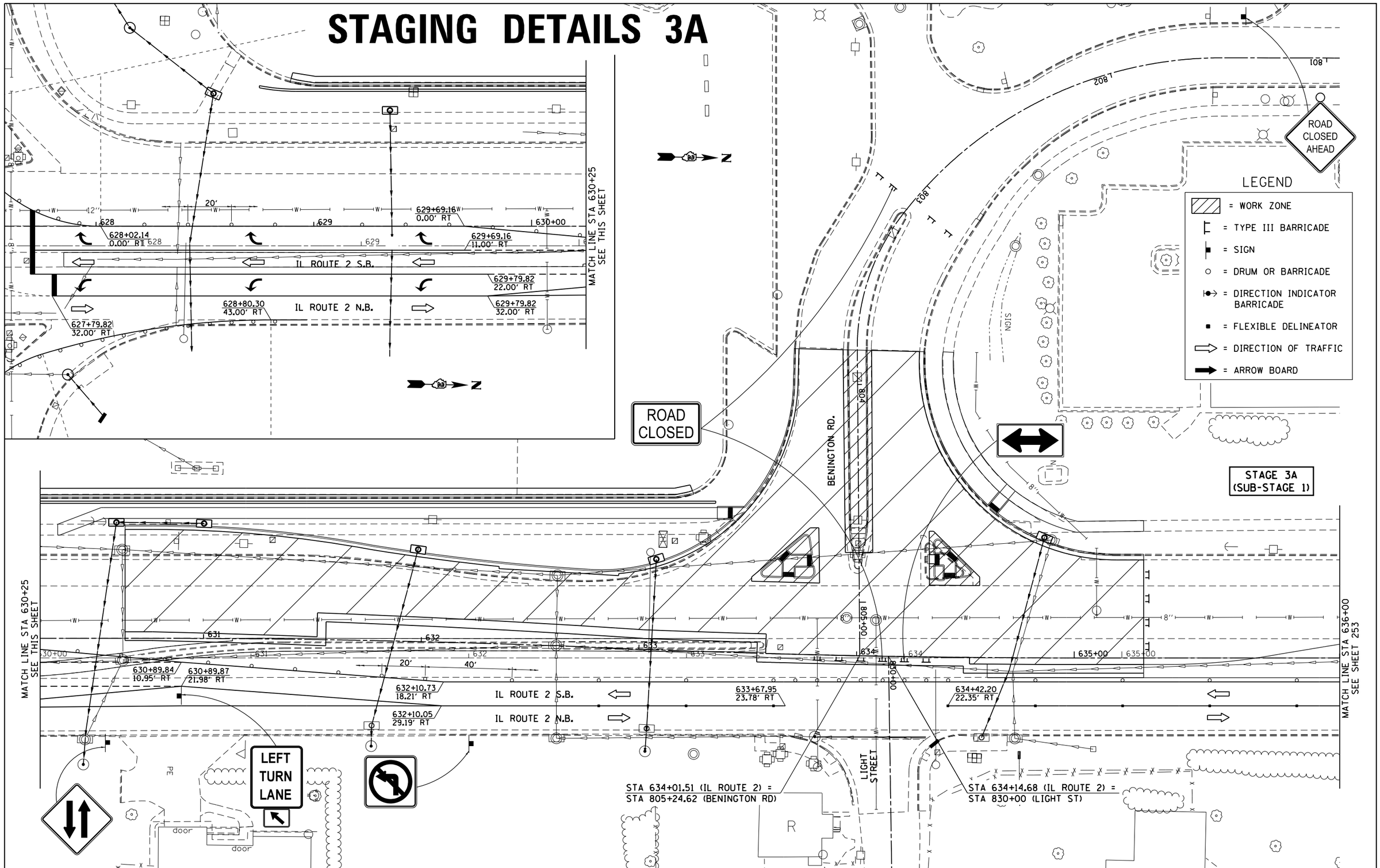

FILE NAME = pw:\\IL084EBIDINTEG.illinois.gov:PWIDOT\Documents\IDOT Offices\District 2\Projects\P205026\DRAWINGs\EADsheets\D205026-sht-stg3Ad.dgn	USER NAME = Griffithdj	DESIGNED -	REVISED -
		DRAWN -	REVISED -
	PLOT SCALE = 40.0000 ' / in.	CHECKED -	REVISED -
	PLOT DATE = Mar-10-2015 01:22:39 PM	DATE -	REVISED -

STATE OF ILLINOIS
DEPARTMENT OF TRANSPORTATION

IL RTE 2 /Main St. & BENINGTON RD.
STAGING DETAILS 3A
SUB STAGE 1

SCALE: 1" = 20' | SHEET NO. OF SHEETS | STA. 576+00 TO STA. 582+00

F.A.P. RTE.	SECTION	COUNTY	TOTAL SHEETS	SHEET NO.
734	78R-2	WINNEBAGO	926	252

CONTRACT NO. 64C21

FED. ROAD DIST. NO. | ILLINOIS | FED. AID PROJECT

STAGING DETAILS 3A

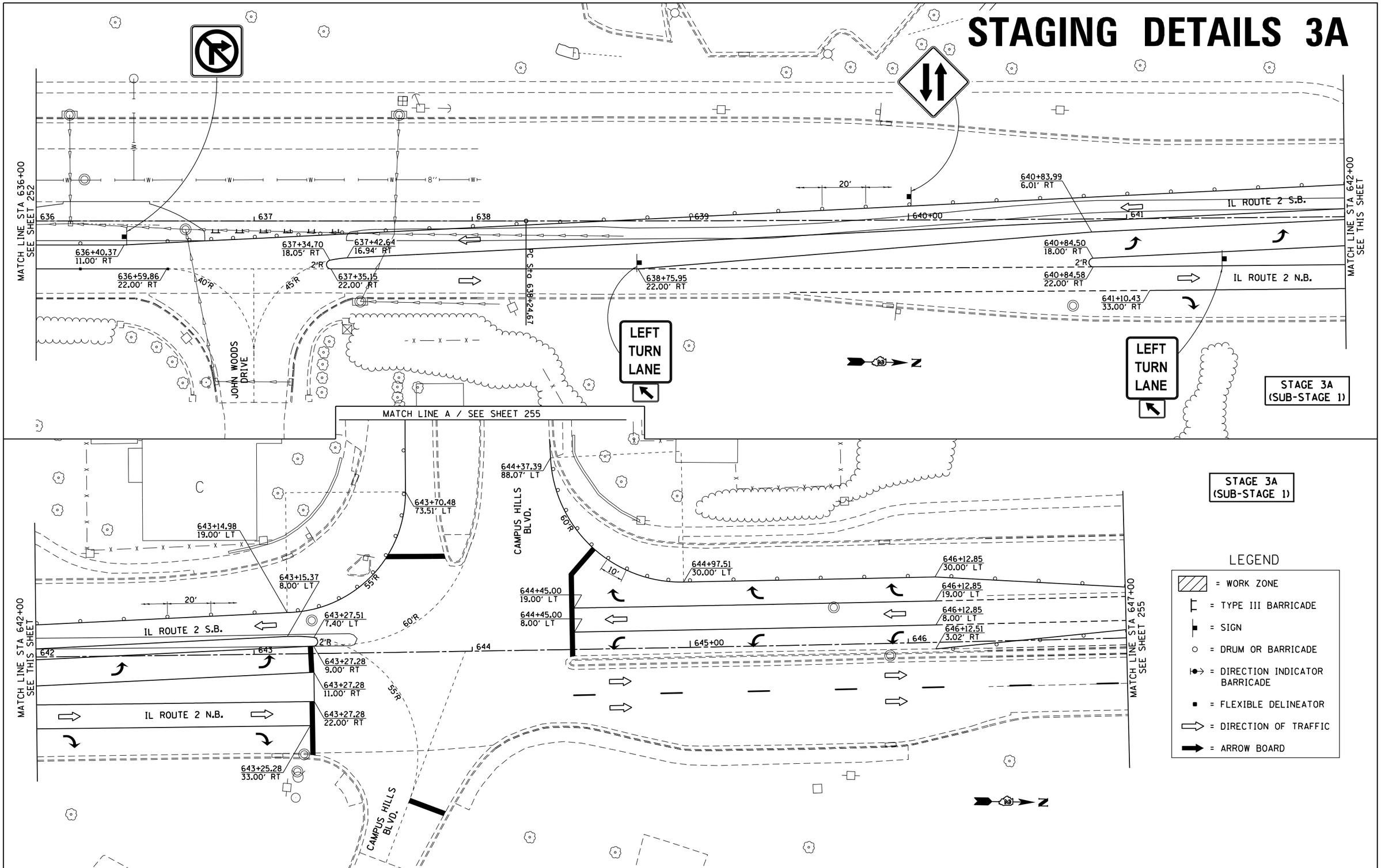

FILE NAME = pw:\\IL084EBIDINTEG.illinois.gov:PWIDOT\Documents\IDOT Offices\District 2\Projects\P205006\DrawingData\CADsheets\D205006-sht-stg3A.dgn	USER NAME = Griffithdj	DESIGNED -	REVISED -
		DRAWN -	REVISED -
	PLOT SCALE = 40.0000 ' / in.	CHECKED -	REVISED -
	PLOT DATE = Mar-10-2015 01:23:00 PM	DATE -	REVISED -

STATE OF ILLINOIS
DEPARTMENT OF TRANSPORTATION

IL RTE 2 /Main St. & CAMPUS HILLS BLVD.
STAGING DETAILS 3A
SUB STAGE 1

SCALE: 1" = 20' | SHEET NO. OF SHEETS | STA. TO STA.

F.A.P. RTE.	SECTION	COUNTY	TOTAL SHEETS	SHEET NO.
734	78R-2	WINNEBAGO	926	253

CONTRACT NO. 64C21

FED. ROAD DIST. NO. | ILLINOIS | FED. AID PROJECT

STAGING DETAILS 3A

STAGE 3A
(SUB-STAGE 1A)

LEGEND

- = WORK ZONE
- = TYPE III BARRICADE
- = SIGN
- = DRUM OR BARRICADE
- = DIRECTION INDICATOR BARRICADE
- = FLEXIBLE DELINEATOR
- = DIRECTION OF TRAFFIC
- = ARROW BOARD

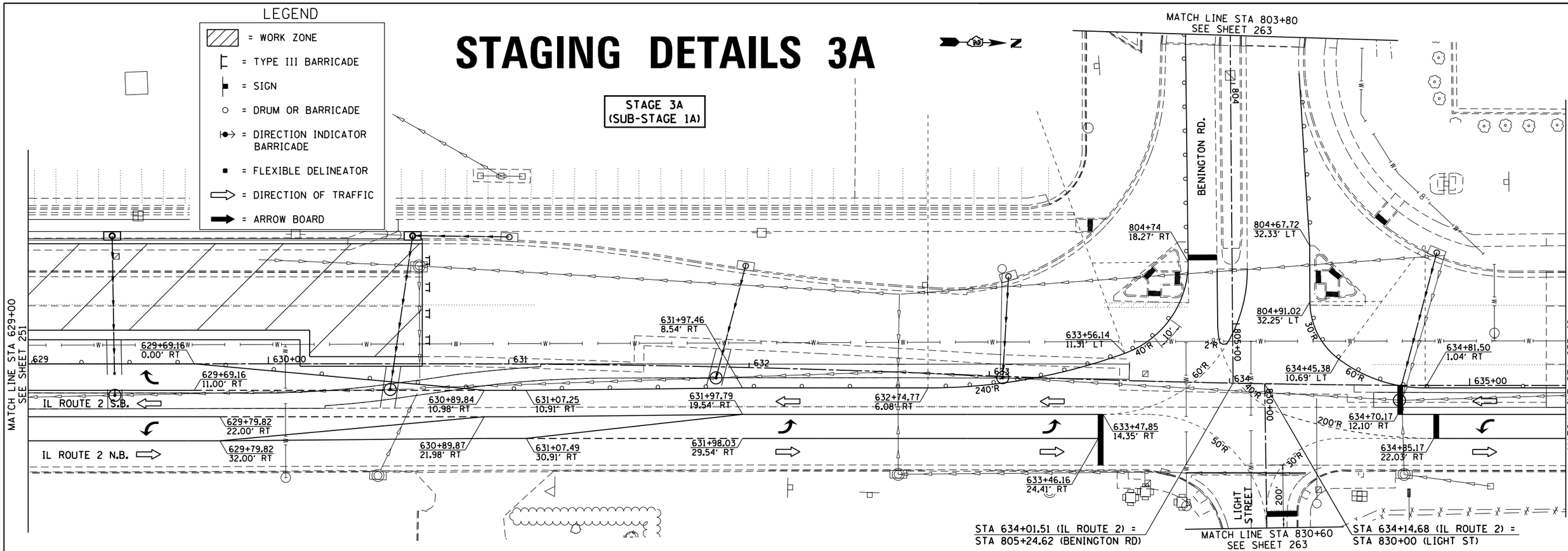

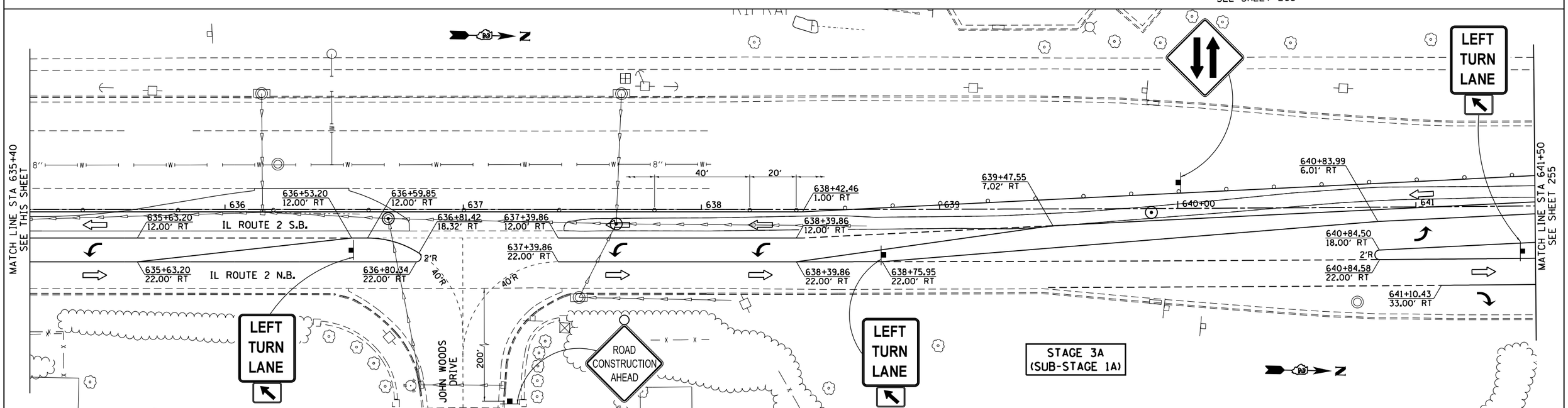

FILE NAME = pw:\\IL084EBIDINTEG.illinois.gov:PWIDOT\Documents\IDOT Offices\District 2\Projects\P205006\CADData\CAD\P205006-sht-stg3A.dgn	USER NAME = Griffithdj	DESIGNED -	REVISED -	STATE OF ILLINOIS DEPARTMENT OF TRANSPORTATION	IL RTE 2 /Main St. & BENINGTON RD. STAGING DETAILS 3A SUB STAGE 1A	F.A.P. RTE.	SECTION	COUNTY	TOTAL SHEETS	SHEET NO.
		DRAWN -	REVISED -			734	78R-2	WINNEBAGO	926	254
	PLOT SCALE = 40.0000 ' / in.	CHECKED -	REVISED -			CONTRACT NO. 64C21				
	PLOT DATE = Mar-10-2015 01:23:30 PM	DATE -	REVISED -		SCALE: 1" = 20' SHEET NO. OF SHEETS STA. 629+00 TO STA. 641+50	FED. ROAD DIST. NO.	ILLINOIS	FED. AID PROJECT		

STAGING DETAILS 3A

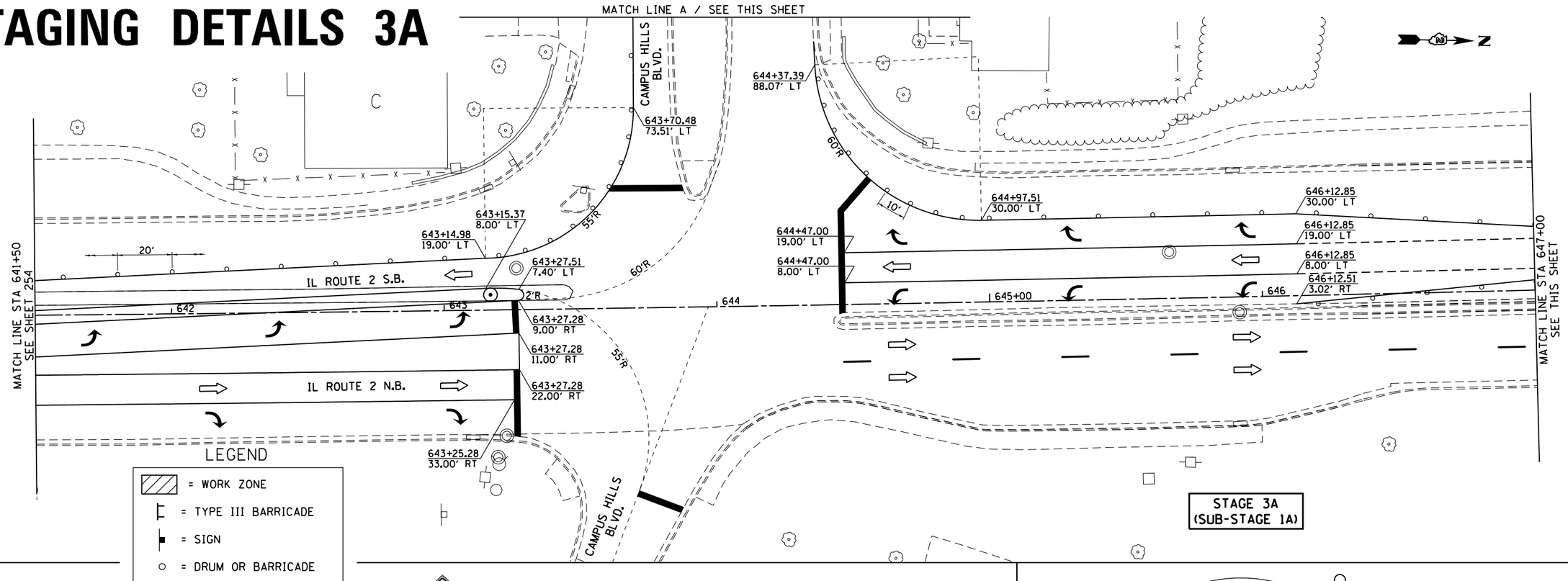

FILE NAME = pw:\\IL084EBIDINTEG.illinois.gov:PWIDOT\Documents\IDOT Offices\District 2\Projects\P205006\DRAWINGs\EADataData\EADsheets\D205006-sht-stg3A.dgn	USER NAME = Griffithdj	DESIGNED -	REVISED -
		DRAWN -	REVISED -
	PLOT SCALE = 40.0000 ' / in.	CHECKED -	REVISED -
	PLOT DATE = Mar-10-2015 01:23:49 PM	DATE -	REVISED -

STATE OF ILLINOIS
DEPARTMENT OF TRANSPORTATION

IL RTE 2 /Main St. & CAMPUS HILLS BLVD.
STAGING DETAILS 3A
SUB STAGE 1A

SCALE: 1" = 20' | SHEET NO. OF SHEETS | STA. 641+50 TO STA. 650+50

F.A.P. RTE.	SECTION	COUNTY	TOTAL SHEETS	SHEET NO.
734	78R-2	WINNEBAGO	926	255

CONTRACT NO. 64C21

FED. ROAD DIST. NO. | ILLINOIS | FED. AID PROJECT

STAGING DETAILS 3A

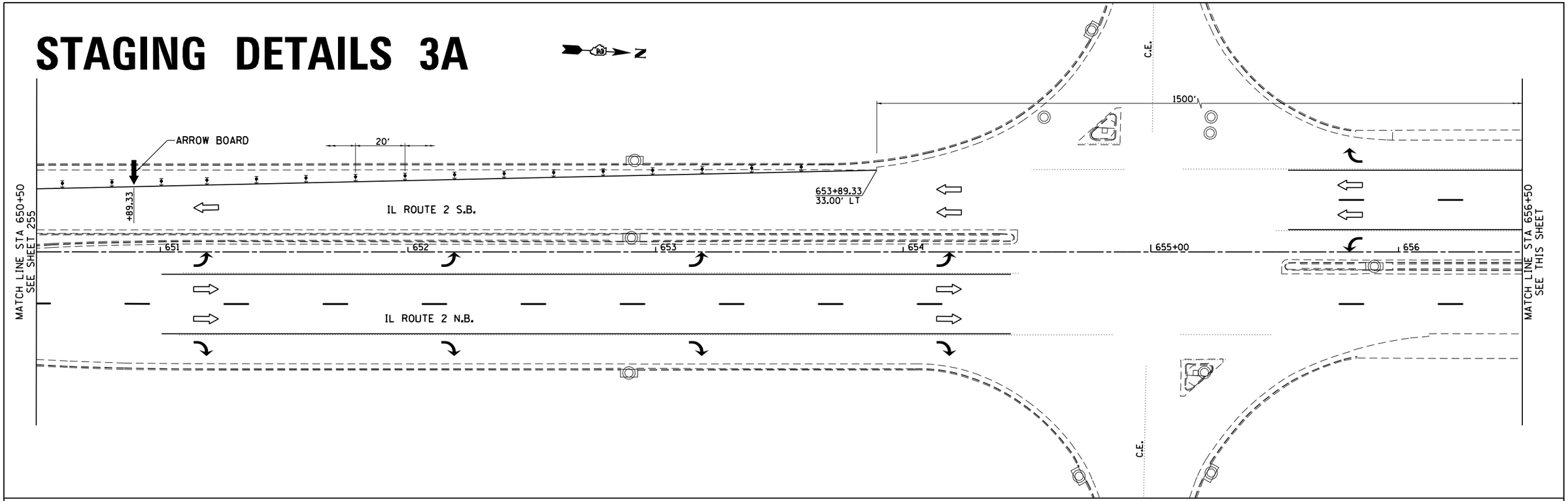

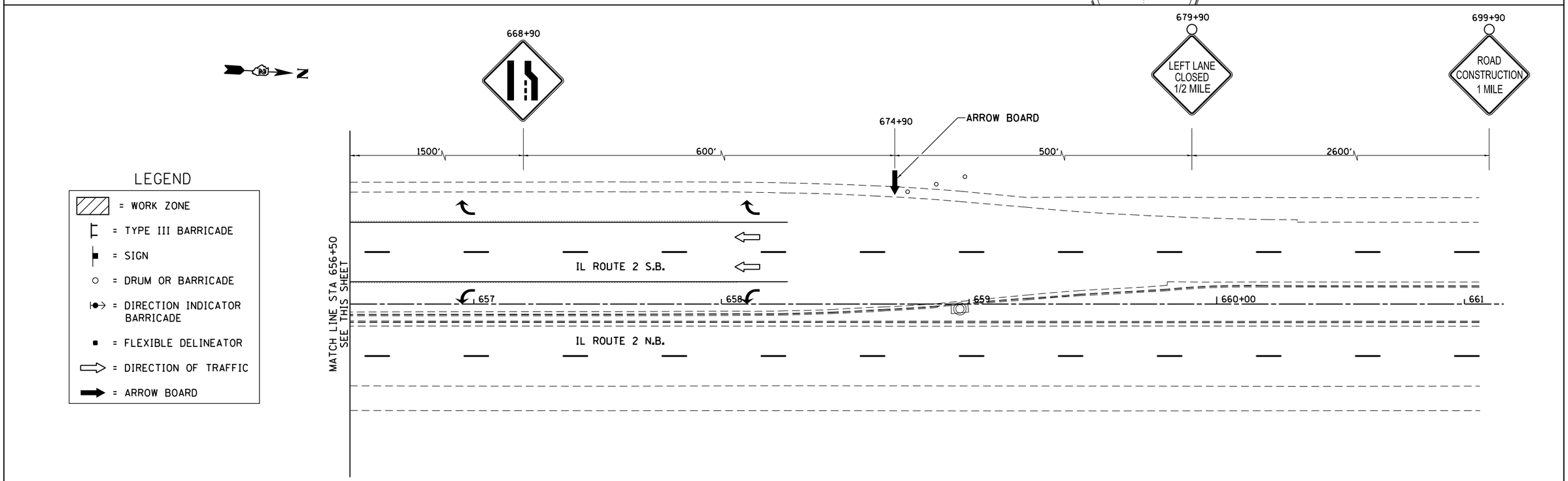

FILE NAME = pw:\\IL084EBIDINTEG.illinois.gov:PWIDOT\Documents\IDOT Offices\District 2\Projects\P205006\DRAWINGData\EADsheets\D205006-sht-stg3A.dgn	USER NAME = Griffithdj	DESIGNED -	REVISED -
			REVISED -
	PLOT SCALE = 40.0000 ' / in.	CHECKED -	REVISED -
	PLOT DATE = Mar-10-2015 01:24:09 PM	DATE -	REVISED -

STATE OF ILLINOIS
DEPARTMENT OF TRANSPORTATION

IL RTE 2 / Main St.
STAGING DETAILS 3A

SCALE: 1" = 20' | SHEET NO. OF SHEETS | STA. 650+50 TO STA. 661+00

F.A.P. RTE.	SECTION	COUNTY	TOTAL SHEETS	SHEET NO.
734	78R-2	WINNEBAGO	926	256
		CONTRACT NO. 64C21		

FED. ROAD DIST. NO. | ILLINOIS | FED. AID PROJECT

STAGING DETAILS 3A

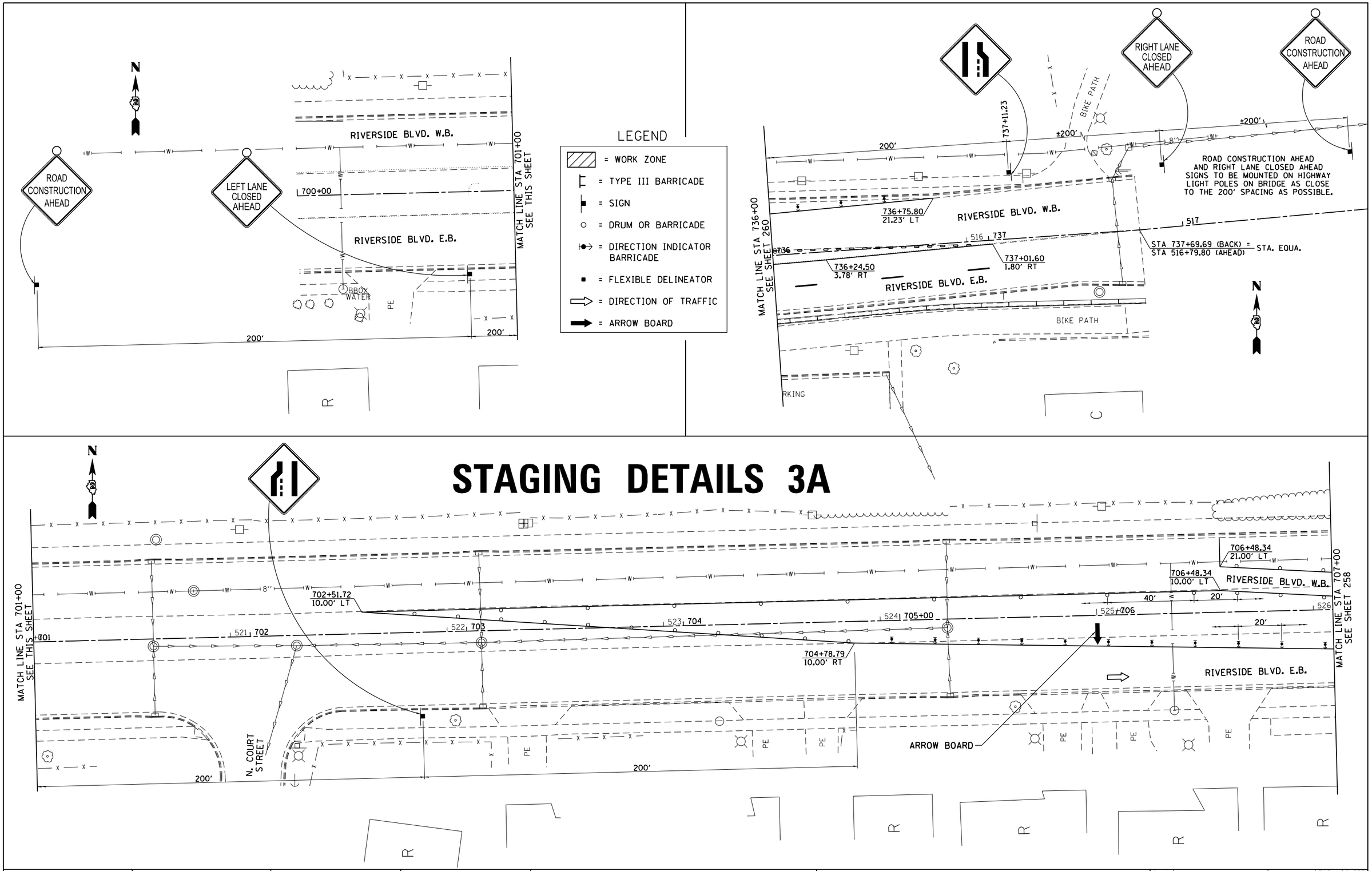

FILE NAME = pw:\\IL084EBIDINTEG.illinois.gov:PWIDOT\Documents\IDOT Offices\District 2\Projects\P205006\DRAWING Data\CADsheets\D205006-sht-stg3A.dgn	USER NAME = Griffithdj	DESIGNED -	REVISED -
		DRAWN -	REVISED -
	PLOT SCALE = 40.0000 ' / in.	CHECKED -	REVISED -
	PLOT DATE = Mar-10-2015 01:24:40 PM	DATE -	REVISED -

STATE OF ILLINOIS
DEPARTMENT OF TRANSPORTATION

RIVERSIDE BLVD.
STAGING DETAILS 3A

SCALE: 1" = 20' | SHEET NO. OF SHEETS | STA. TO STA.

F.A.P. RTE.	SECTION	COUNTY	TOTAL SHEETS	SHEET NO.
734	78R-2	WINNEBAGO	926	257
		CONTRACT NO. 64C21		

FED. ROAD DIST. NO. | ILLINOIS | FED. AID PROJECT

STAGING DETAILS 3A

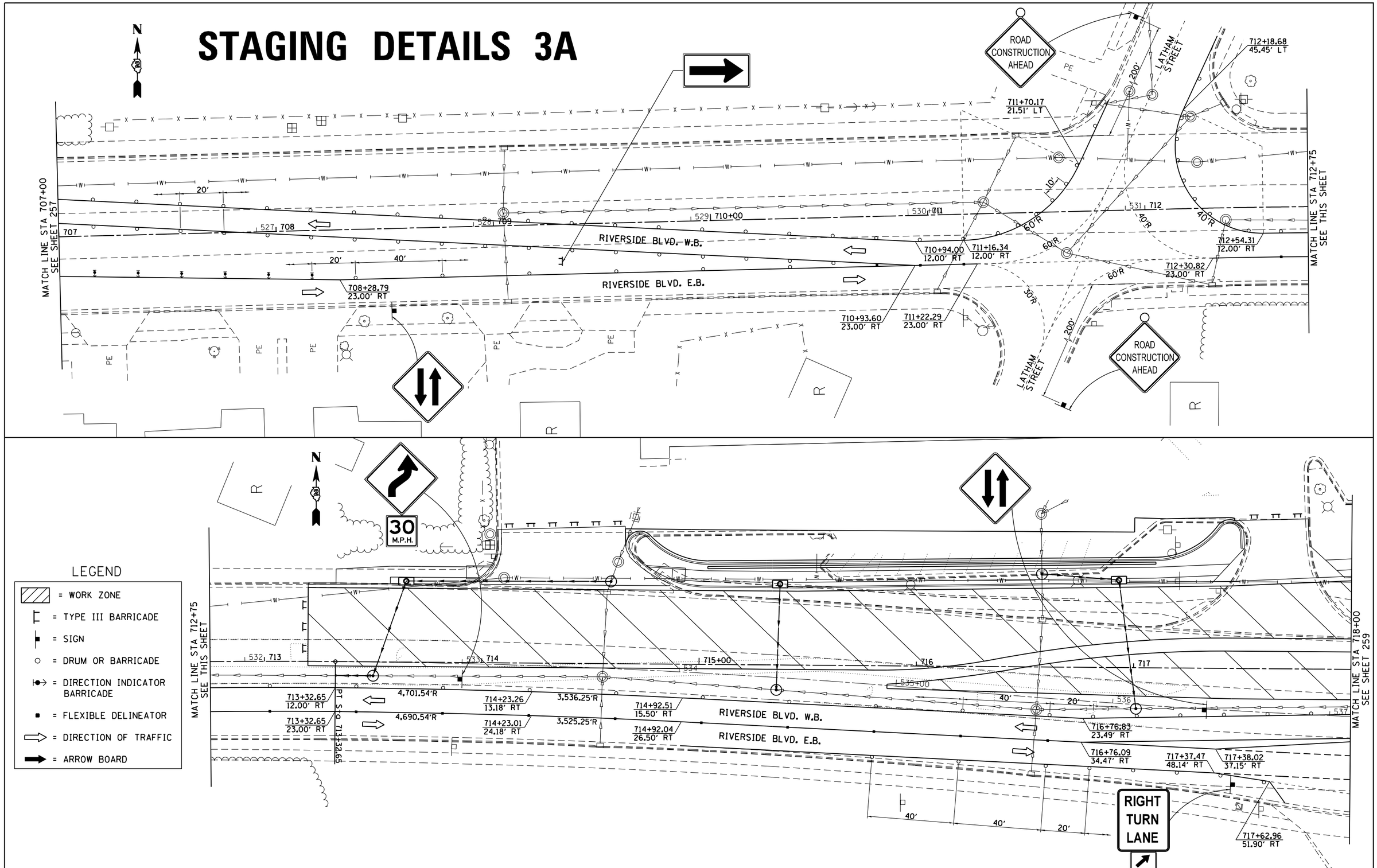

FILE NAME = pw:\\IL084EBIDINTEG.illinois.gov:PWIDOT\Documents\IDOT Offices\District 2\Projects\P205006\DRAWING	USER NAME = Griffithdj	DESIGNED -	REVISED -
		CHECKED -	REVISED -
	PLOT SCALE = 40.0000 ' / in.		REVISED -
	PLOT DATE = Mar-10-2015 01:25:01 PM	DATE -	REVISED -

STATE OF ILLINOIS
DEPARTMENT OF TRANSPORTATION

RIVERSIDE BLVD.
STAGING DETAILS 3A

SCALE: 1" = 20' | SHEET NO. OF SHEETS | STA. TO STA.

F.A.P. RTE.	SECTION	COUNTY	TOTAL SHEETS	SHEET NO.
734	78R-2	WINNEBAGO	926	258
		CONTRACT NO. 64C21		

FED. ROAD DIST. NO. | ILLINOIS | FED. AID PROJECT

STAGING DETAILS 3A

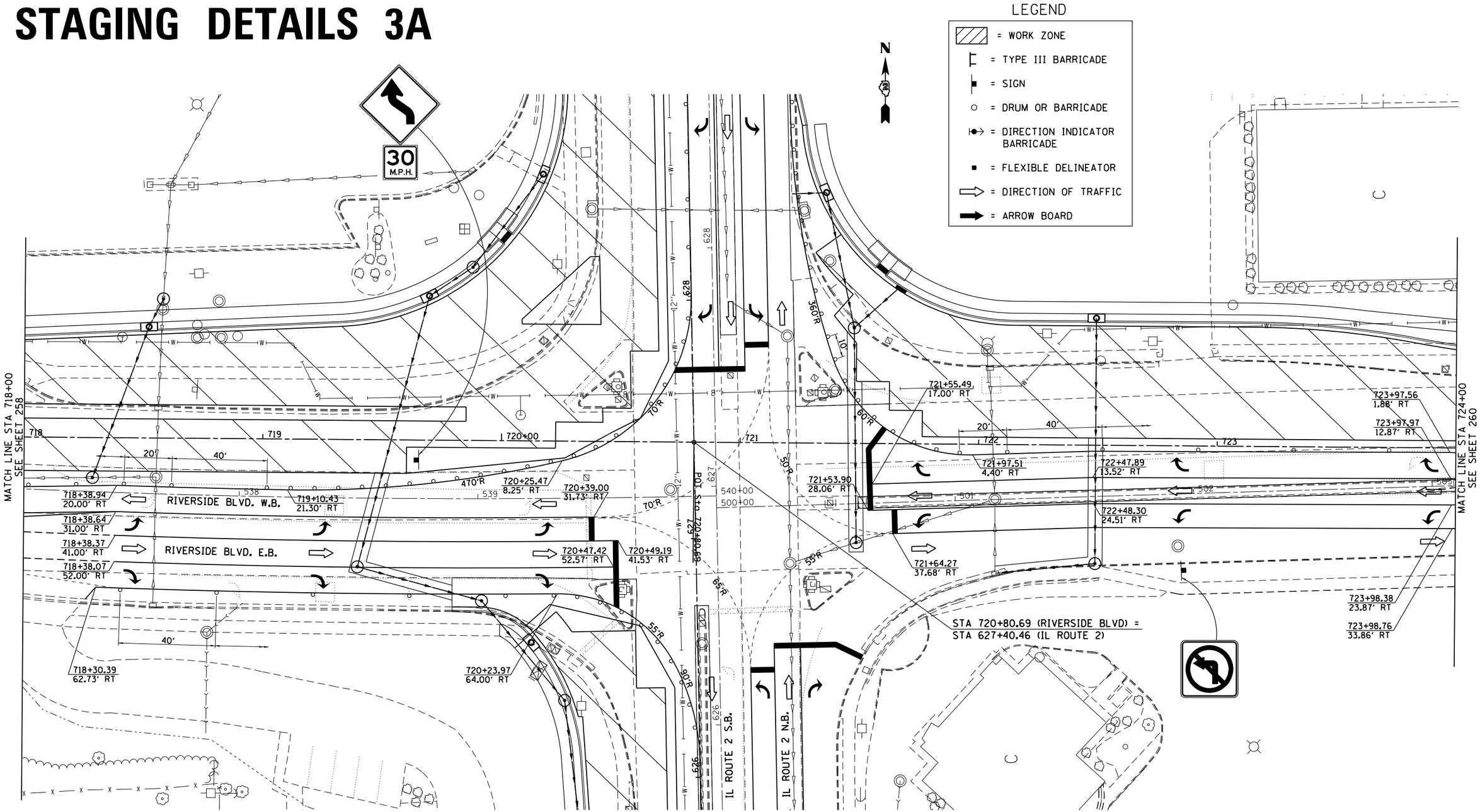

FILE NAME = pw:\\IL084EBIDINTEG.illinois.gov:PWIDOT\Documents\IDOT Offices\District 2\Projects\P205006\DRAWING	USER NAME = Griffithdj	DESIGNED -	REVISED -
		DRAWN -	REVISED -
	PLOT SCALE = 40.0000 ' / in.	CHECKED -	REVISED -
	PLOT DATE = Mar-10-2015 01:25:21 PM	DATE -	REVISED -

STATE OF ILLINOIS
DEPARTMENT OF TRANSPORTATION

IL RTE 2 /Main St. & RIVERSIDE BLVD.
STAGING DETAILS 3A

SCALE: 1" = 20' | SHEET NO. OF SHEETS | STA. TO STA.

F.A.P. RTE.	SECTION	COUNTY	TOTAL SHEETS	SHEET NO.
734	78R-2	WINNEBAGO	926	259
		CONTRACT NO. 64C21		

FED. ROAD DIST. NO. | ILLINOIS | FED. AID PROJECT

STAGING DETAILS 3A

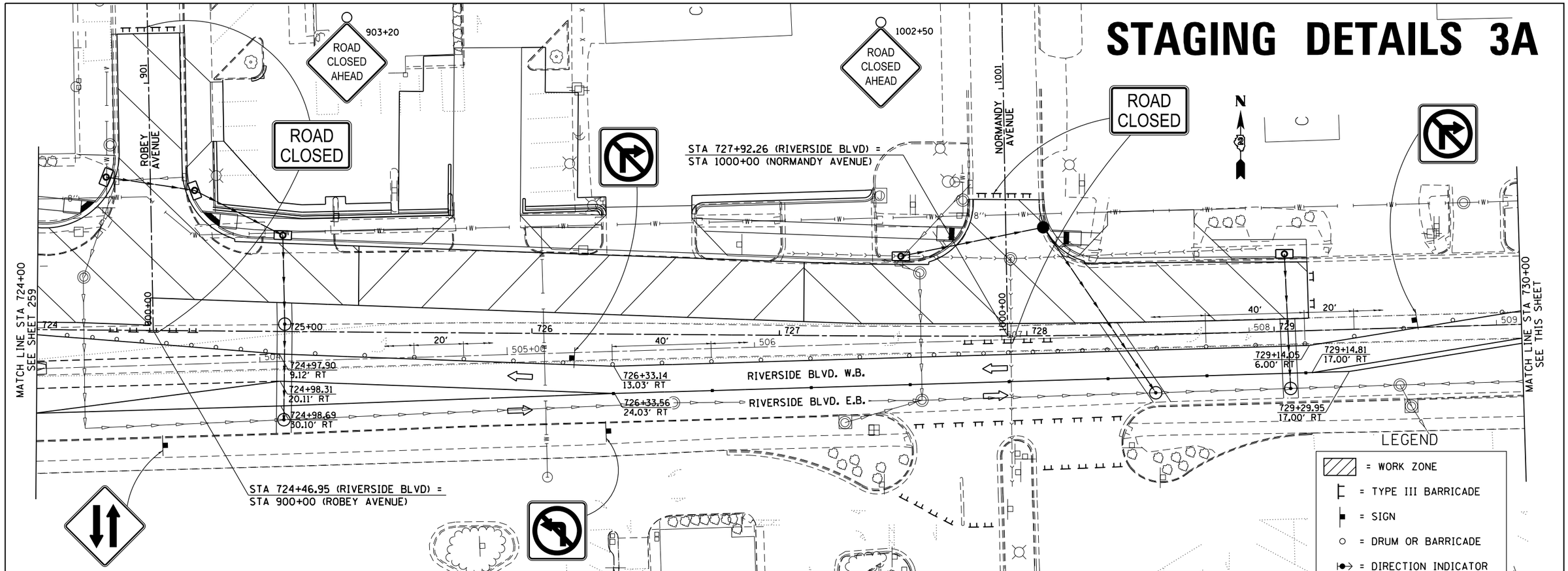

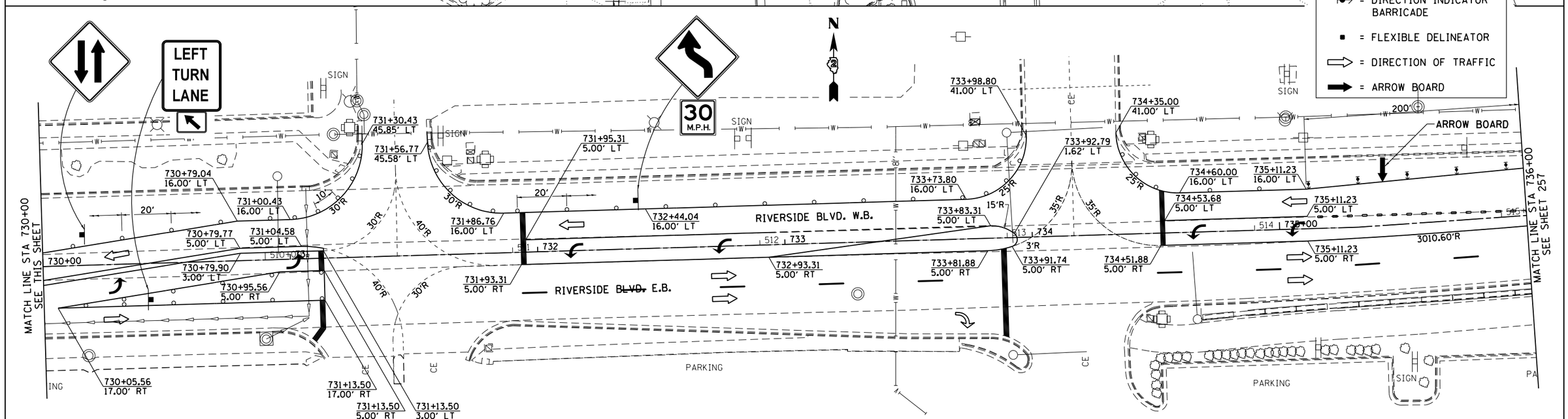

FILE NAME = pw:\\IL084EBIDINTEG.illinois.gov:PWIDOT\Documents\IDOT Offices\District 2\Projects\P205026\DRAWINGS\EADsheets\D205026-sht-stg3Ad.dgn	USER NAME = Griffithdj	DESIGNED -	REVISED -
			REVISED -
	PLOT SCALE = 40.0000 ' / in.	CHECKED -	REVISED -
	PLOT DATE = Mar-10-2015 01:25:43 PM	DATE -	REVISED -

STATE OF ILLINOIS
DEPARTMENT OF TRANSPORTATION

RIVERSIDE BLVD.
STAGING DETAILS 3A

SCALE: 1" = 20' | SHEET NO. OF SHEETS | STA. TO STA.

F.A.P. RTE.	SECTION	COUNTY	TOTAL SHEETS	SHEET NO.
734	78R-2	WINNEBAGO	926	260

CONTRACT NO. 64C21

FED. ROAD DIST. NO. | ILLINOIS | FED. AID PROJECT

STAGING DETAILS 3A

LEGEND

- = WORK ZONE
- = TYPE III BARRICADE
- = SIGN
- = DRUM OR BARRICADE
- = DIRECTION INDICATOR BARRICADE
- = FLEXIBLE DELINEATOR
- = DIRECTION OF TRAFFIC
- = ARROW BOARD

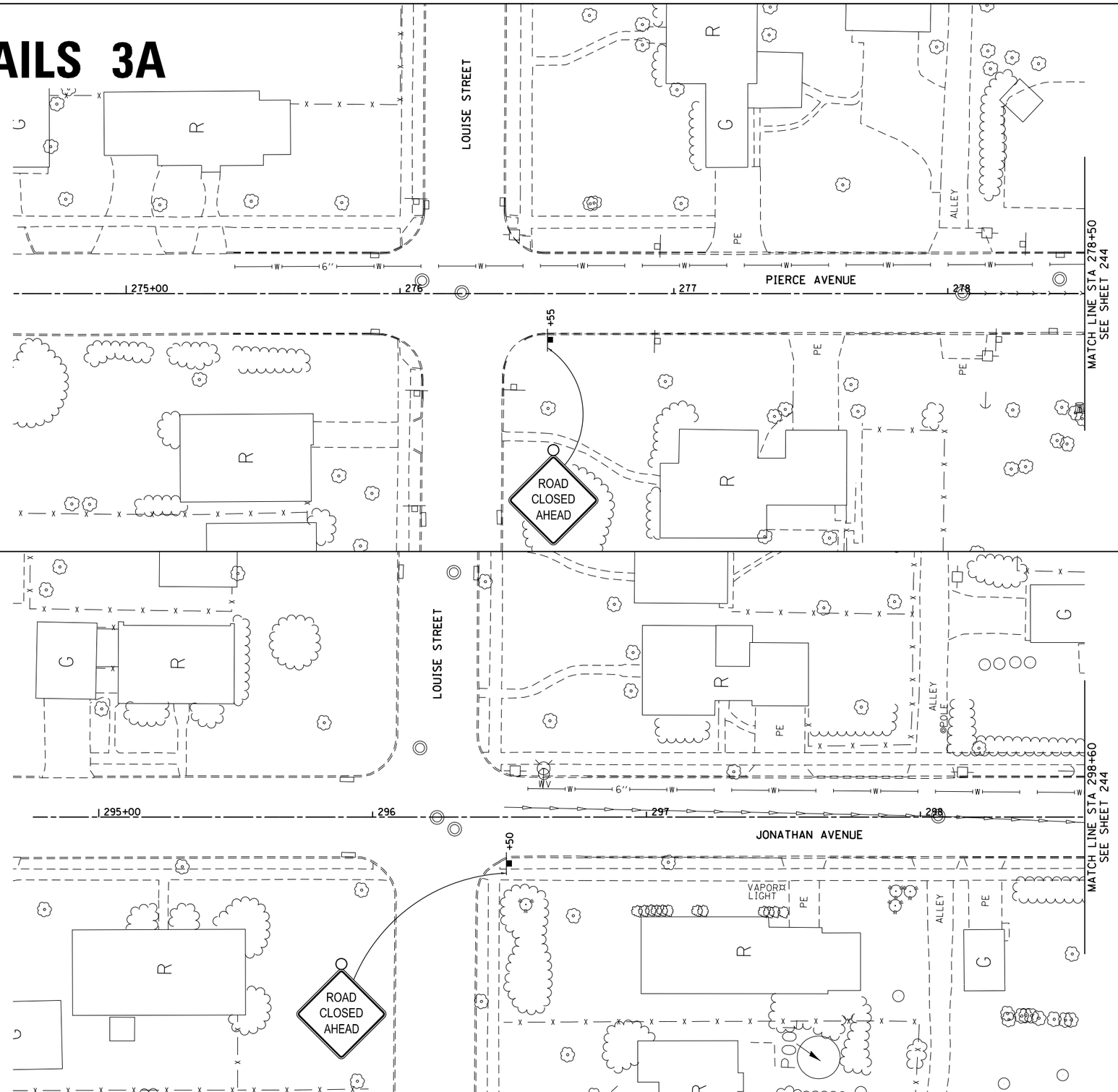

FILE NAME = pw:\\IL084EBIDINTEG.illinois.gov:PWIDOT\Documents\IDOT Offices\District 2\Projects\P2050 DRAWING Data\CADsheets\D205006-sht-stg3A.dgn	USER NAME = Griffithdj	DESIGNED -	REVISED -
		DRAWN -	REVISED -
	PLOT SCALE = 40.0000 ' / in.	CHECKED -	REVISED -
	PLOT DATE = Mar-10-2015 01:26:17 PM	DATE -	REVISED -

STATE OF ILLINOIS
DEPARTMENT OF TRANSPORTATION

PIERCE AVENUE & JONATHAN AVENUE
MATCH LINES
STAGING DETAILS 3A

SCALE: 1" = 20' | SHEET NO. OF SHEETS | STA. TO STA.

F.A.P. RTE.	SECTION	COUNTY	TOTAL SHEETS	SHEET NO.
734	78R-2	WINNEBAGO	926	261

CONTRACT NO. 64C21

FED. ROAD DIST. NO. | ILLINOIS | FED. AID PROJECT

STAGING DETAILS 3A

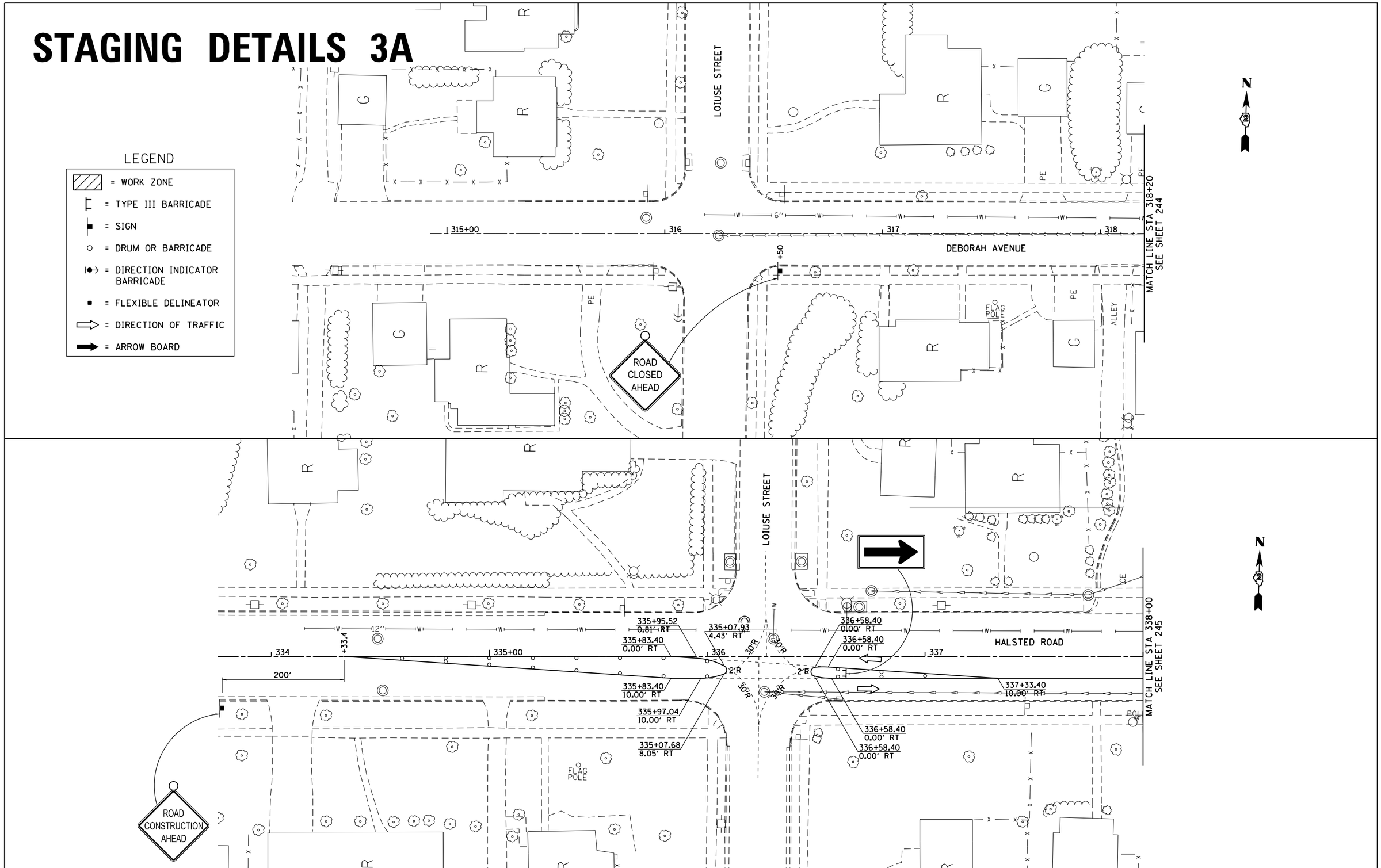

FILE NAME = pw:\\IL084EBIDINTEG.illinois.gov:PWIDOT\Documents\IDOT Offices\District 2\Projects\P2050	USER NAME = Griffithdj	DESIGNED -	REVISED -
		DRAWN -	REVISED -
	PLOT SCALE = 40.0000 ' / in.	CHECKED -	REVISED -
	PLOT DATE = Mar-10-2015 01:26:40 PM	DATE -	REVISED -

STATE OF ILLINOIS
DEPARTMENT OF TRANSPORTATION

DEBORAH AVENUE & HALSTED ROAD
MATCH LINES
STAGING DETAILS 3A

SCALE: 1" = 20' | SHEET NO. OF SHEETS | STA. TO STA.

F.A.P. RTE.	SECTION	COUNTY	TOTAL SHEETS	SHEET NO.
734	78R-2	WINNEBAGO	926	262

CONTRACT NO. 64C21

FED. ROAD DIST. NO. | ILLINOIS | FED. AID PROJECT

STAGING DETAILS 3A

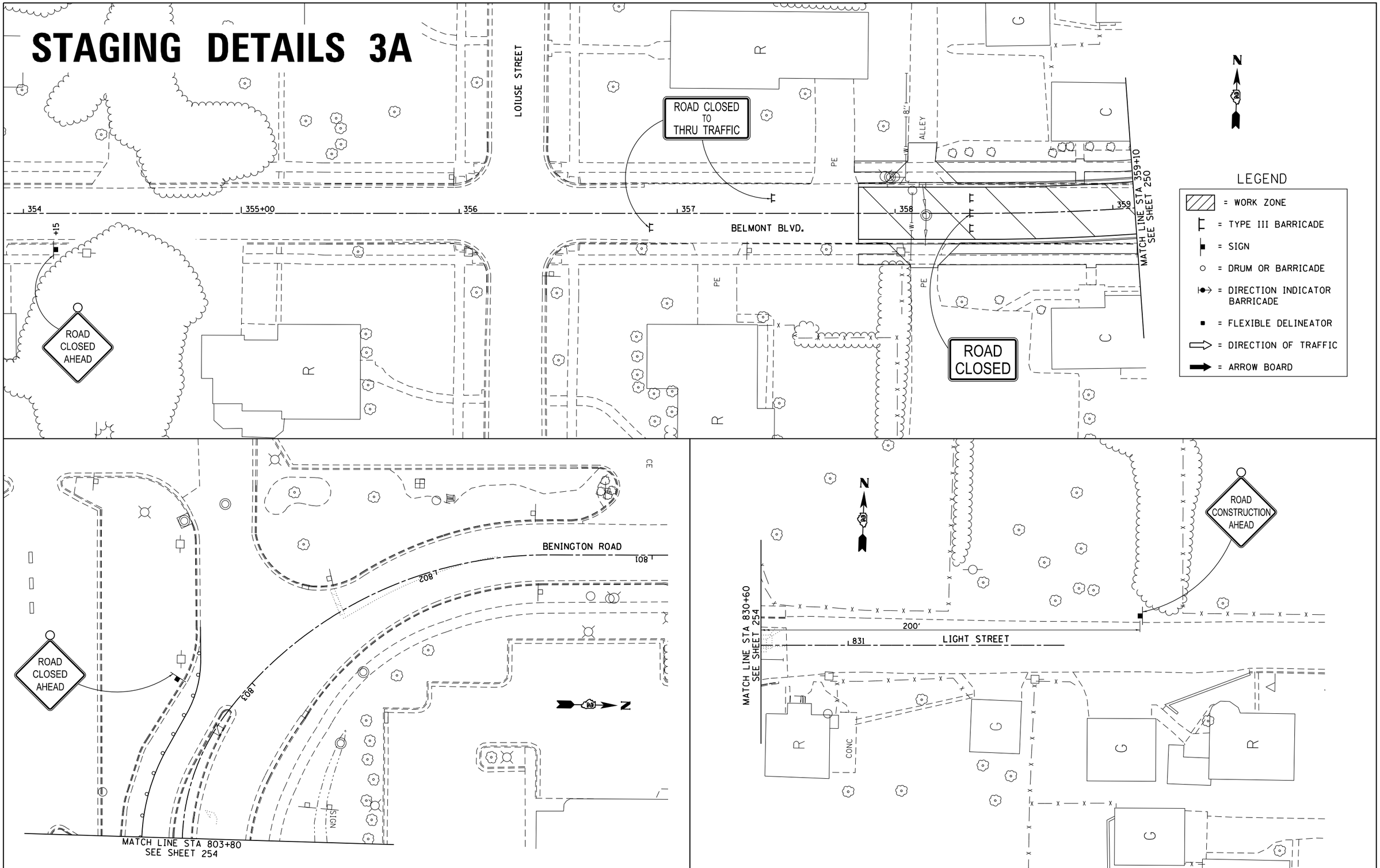

FILE NAME = pw:\\IL084EBIDINTEG.illinois.gov:PWIDOT\Documents\IDOT Offices\District 2\Projects\P205006\DRAWINGS\Data\EADsheets\D205006-sht-stg3Ad.dgn	USER NAME = Griffithdj	DESIGNED -	REVISED -
		DRAWN -	REVISED -
	PLOT SCALE = 40.0000 ' / in.	CHECKED -	REVISED -
	PLOT DATE = Mar-10-2015 01:27:00 PM	DATE -	REVISED -

STATE OF ILLINOIS
DEPARTMENT OF TRANSPORTATION

BELMONT BLVD. & BENINGTON ROAD & LIGHT STREET
MATCH LINES
STAGING DETAILS 3A

SCALE: 1" = 20' | SHEET NO. OF SHEETS | STA. TO STA.

F.A.P. RTE.	SECTION	COUNTY	TOTAL SHEETS	SHEET NO.
734	78R-2	WINNEBAGO	926	263
		CONTRACT NO. 64C21		

FED. ROAD DIST. NO. | ILLINOIS | FED. AID PROJECT

STAGING DETAILS 3B

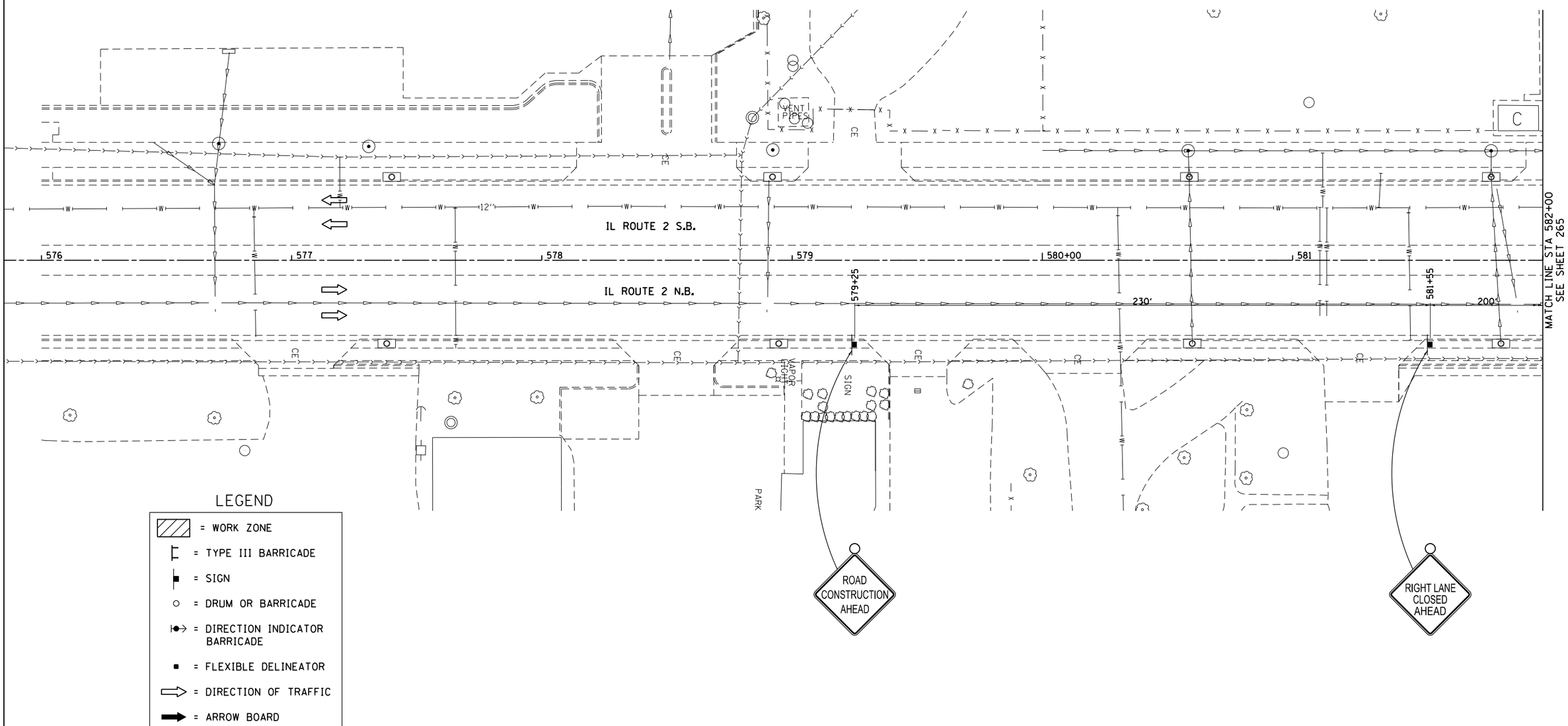

FILE NAME = pw:\\IL084EBIDINTEG.illinois.gov:PWIDOT\Documents\IDOT Offices\District 2\Projects\P205006\DRAWINGs\EADsheets\D205006-sht-stg3B.dgn	USER NAME = Griffithdj	DESIGNED -	REVISED -
			REVISED -
	PLOT SCALE = 40.0000 ' / in.	CHECKED -	REVISED -
	PLOT DATE = Mar-10-2015 01:30:01 PM	DATE -	REVISED -

STATE OF ILLINOIS
DEPARTMENT OF TRANSPORTATION

IL RTE 2/Main St.
STAGING DETAILS 3B

SCALE: 1" = 20' | SHEET NO. OF SHEETS | STA. 576+00 TO STA. 582+00

F.A.P. RTE.	SECTION	COUNTY	TOTAL SHEETS	SHEET NO.
734	78R-2	WINNEBAGO	926	264

CONTRACT NO. 64C21

FED. ROAD DIST. NO. | ILLINOIS | FED. AID PROJECT

STAGING DETAILS 3B

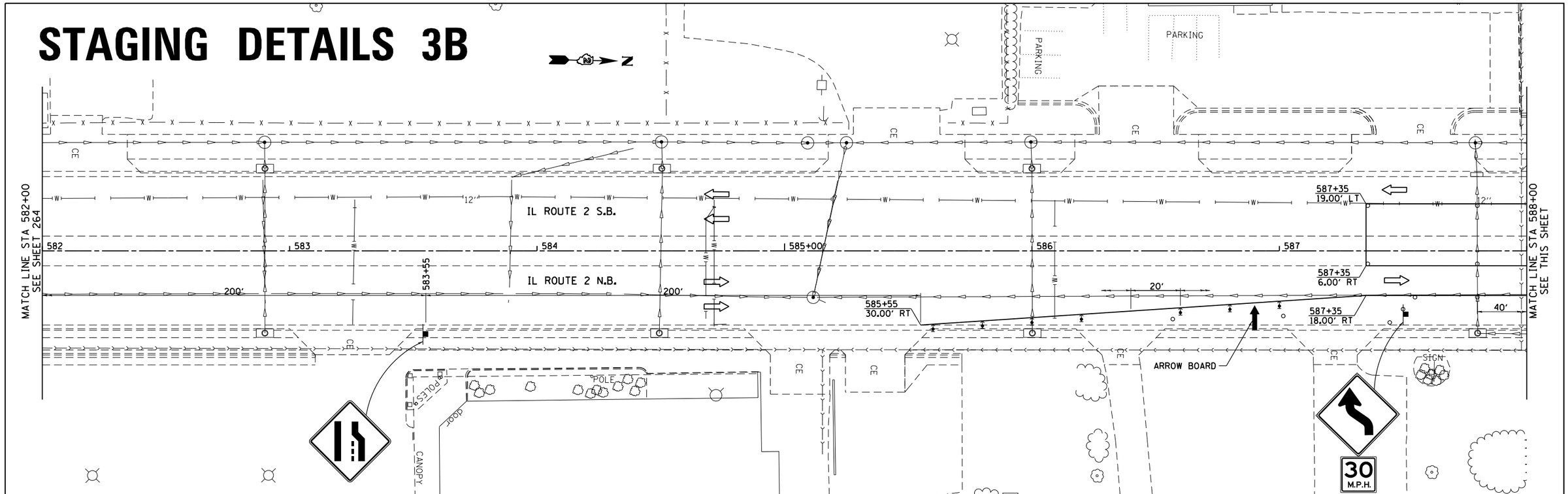

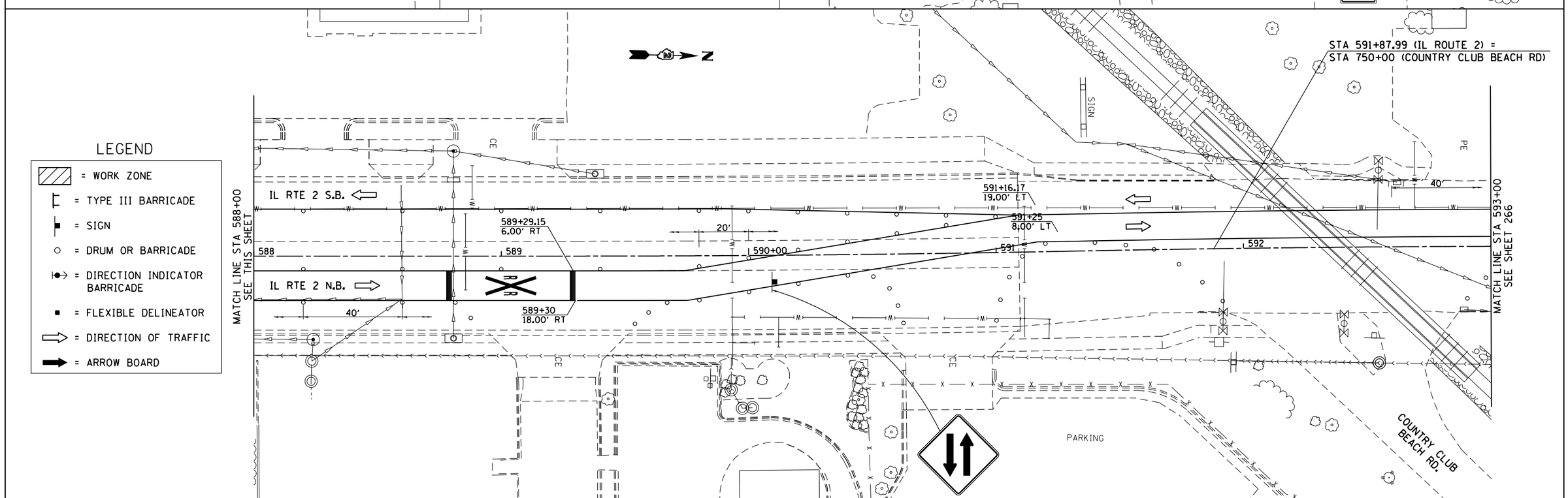

LEGEND

- = WORK ZONE
- = TYPE III BARRICADE
- = SIGN
- = DRUM OR BARRICADE
- = DIRECTION INDICATOR BARRICADE
- = FLEXIBLE DELINEATOR
- = DIRECTION OF TRAFFIC
- = ARROW BOARD

FILE NAME = pw:\\IL084EBIDINTEG.illinois.gov:PWIDOT\Documents\IDOT Offices\District 2\Projects\P2060\DRAWINGS\EADsheets\D205006-sht-stg3B.dgn	USER NAME = Griffithdj	DESIGNED -	REVISED -
		DRAWN -	REVISED -
	PLOT SCALE = 40.0000 ' / in.	CHECKED -	REVISED -
	PLOT DATE = Mar-10-2015 01:30:22 PM	DATE -	REVISED -

STATE OF ILLINOIS
DEPARTMENT OF TRANSPORTATION

IL RTE 2/Main St.
STAGING DETAILS 3B

SCALE: 1" = 20' | SHEET NO. OF SHEETS | STA. 582+00 TO STA. 593+00

F.A.P. RTE.	SECTION	COUNTY	TOTAL SHEETS	SHEET NO.
734	78R-2	WINNEBAGO	926	265
		CONTRACT NO. 64C21		
FED. ROAD DIST. NO.	ILLINOIS	FED. AID PROJECT		

STAGING DETAILS 3B

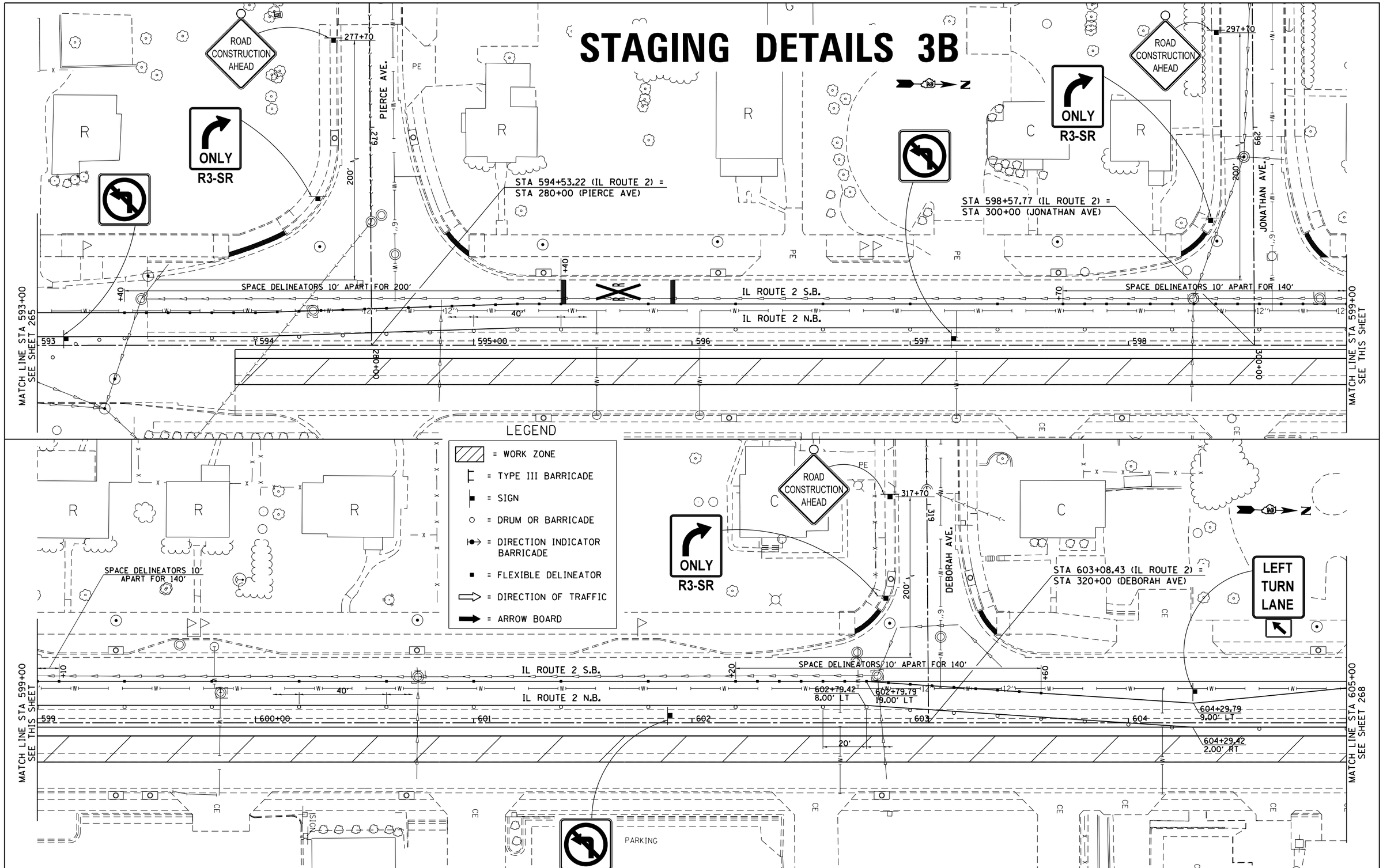

FILE NAME = pw:\\IL084EBIDINTEG.illinois.gov:PWIDOT\Documents\IDOT Offices\District 2\Projects\P2060\D205006\Data\EADsheets\D205006-sht-stg3B.dgn	USER NAME = Griffithdj	DESIGNED -	REVISED -
		DRAWN -	REVISED -
	PLOT SCALE = 40.0000 ' / in.	CHECKED -	REVISED -
	PLOT DATE = Mar-10-2015 01:30:43 PM	DATE -	REVISED -

STATE OF ILLINOIS
DEPARTMENT OF TRANSPORTATION

IL RTE 2/Main St.
STAGING DETAILS 3B

SCALE: 1" = 20' | SHEET NO. OF SHEETS | STA. 593+00 TO STA. 605+00

F.A.P. RTE.	SECTION	COUNTY	TOTAL SHEETS	SHEET NO.
734	78R-2	WINNEBAGO	926	266
		CONTRACT NO. 64C21		

FED. ROAD DIST. NO. | ILLINOIS | FED. AID PROJECT

STAGING DETAILS 3B

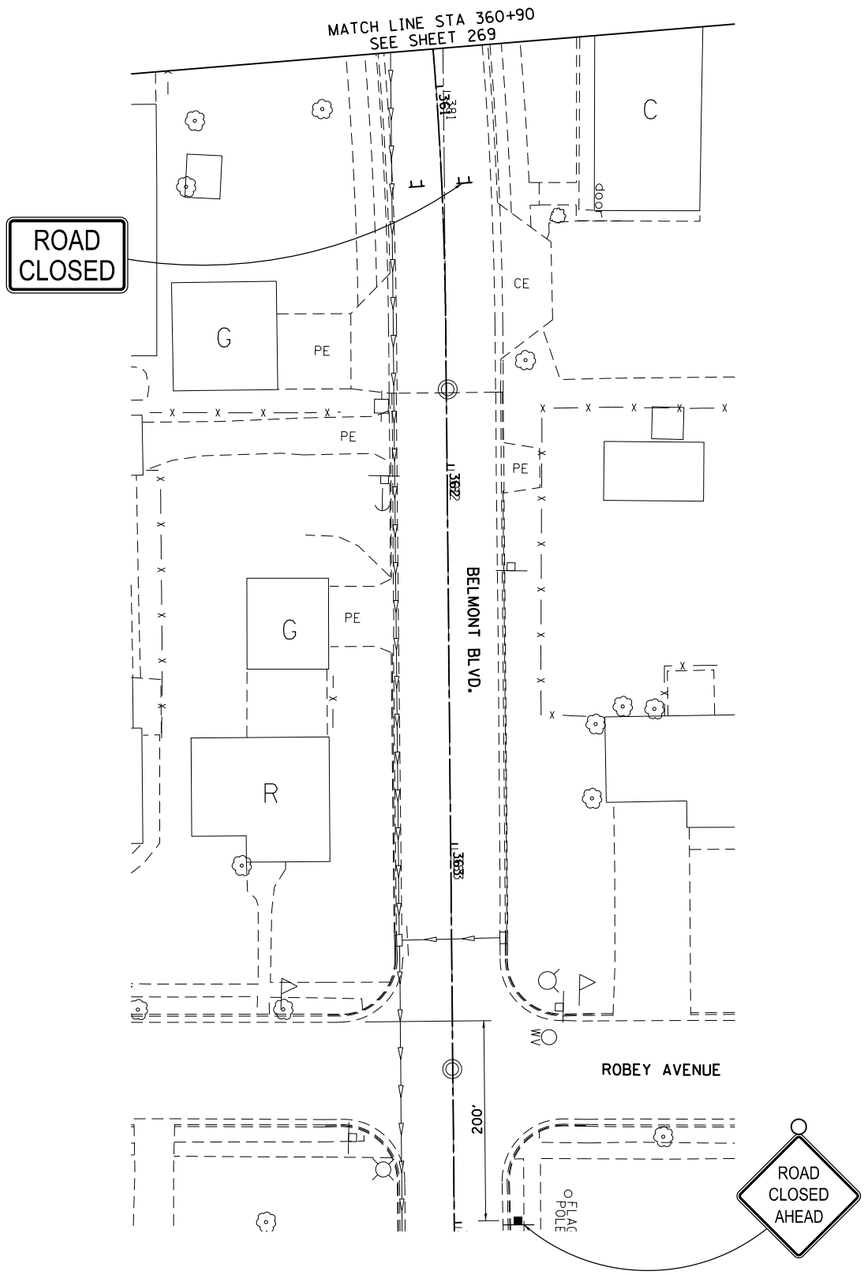

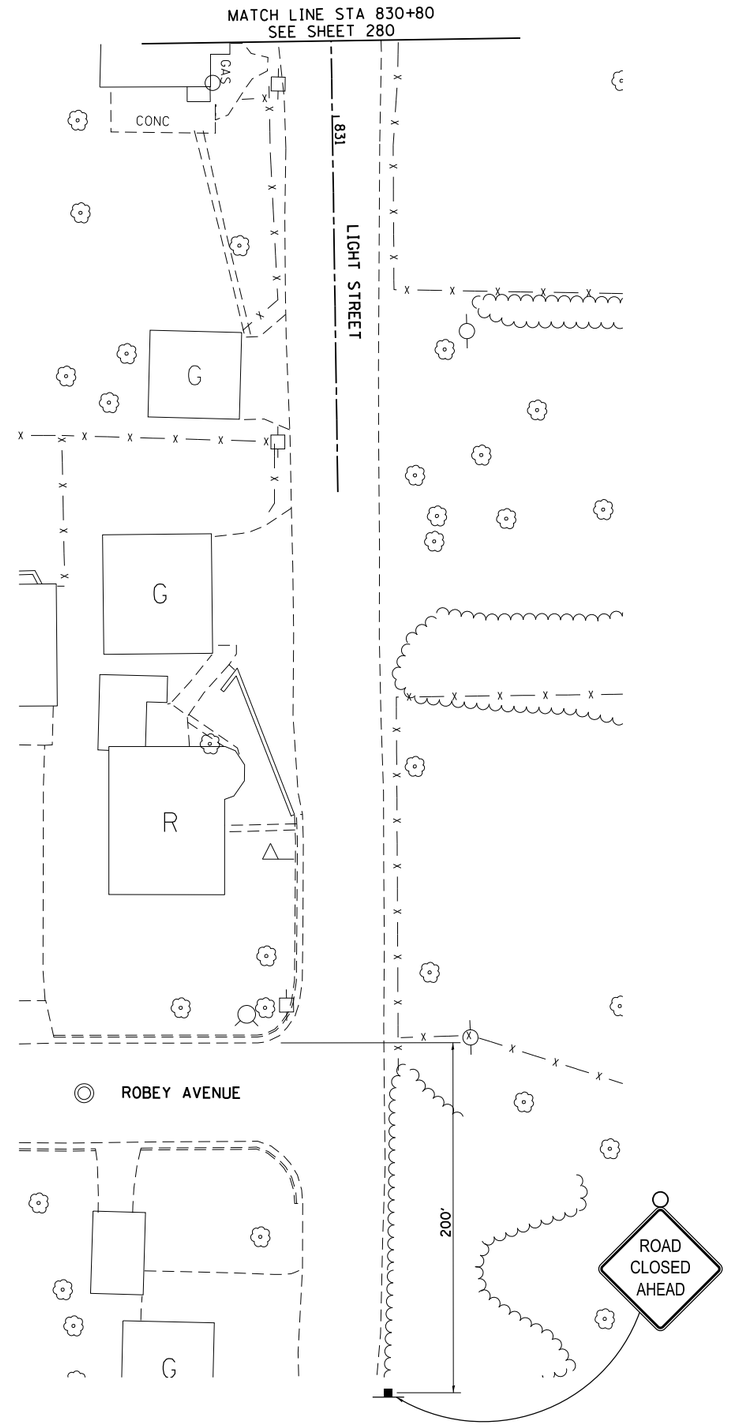

LEGEND

- = WORK ZONE
- = TYPE III BARRICADE
- = SIGN
- = DRUM OR BARRICADE
- = DIRECTION INDICATOR BARRICADE
- = FLEXIBLE DELINEATOR
- = DIRECTION OF TRAFFIC
- = ARROW BOARD

FILE NAME = pw:\\IL084EBIDINTEG.illinois.gov:PWIDOT\Documents\IDOT Offices\District 2\Projects\P205026\DRAWINGS\EADsheets\D205026-sht-stg3B.dgn	USER NAME = Griffithdj	DESIGNED -	REVISED -
		DRAWN -	REVISED -
	PLOT SCALE = 40.0000 ' / in.	CHECKED -	REVISED -
	PLOT DATE = Mar-10-2015 01:31:06 PM	DATE -	REVISED -

STATE OF ILLINOIS
DEPARTMENT OF TRANSPORTATION

IL RTE 2/Main St.
STAGING DETAILS 3B

SCALE: 1" = 20' | SHEET NO. OF SHEETS | STA. TO STA.

F.A.P. RTE.	SECTION	COUNTY	TOTAL SHEETS	SHEET NO.
734	78R-2	WINNEBAGO	926	267

CONTRACT NO. 64C21

FED. ROAD DIST. NO. | ILLINOIS | FED. AID PROJECT

STAGING DETAILS 3B

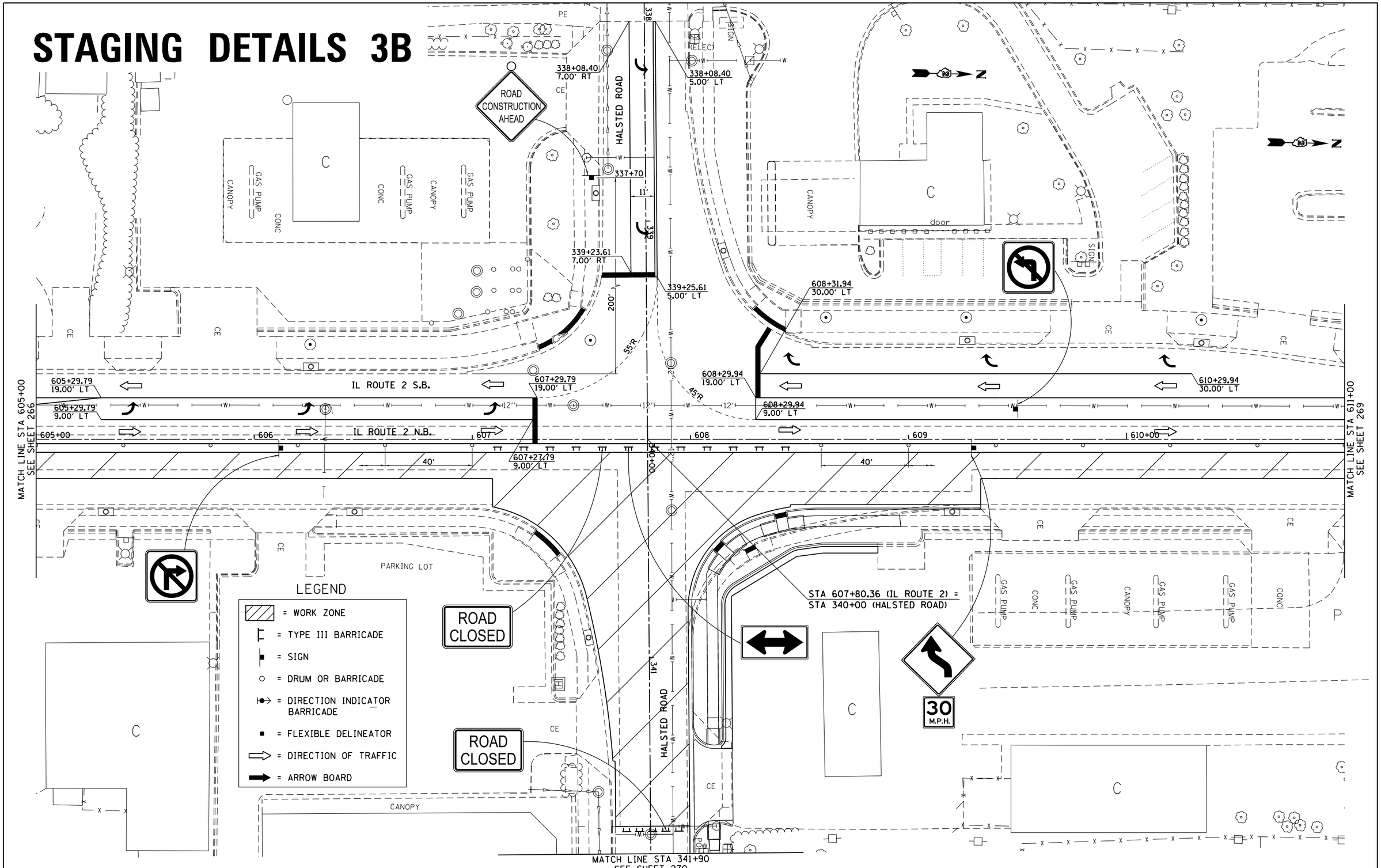

FILE NAME = pw:\\IL084EBIDINTEG.illinois.gov:PWIDOT\Documents\IDOT Offices\District 2\Projects\P2060\DRAWINGS\EADataData\EADsheets\D205006-sht-stg3B.dgn	USER NAME = Griffithdj	DESIGNED -	REVISED -
			REVISED -
	PLOT SCALE = 40.0000 ' / in.	CHECKED -	REVISED -
	PLOT DATE = Mar-10-2015 01:31:29 PM	DATE -	REVISED -

STATE OF ILLINOIS
DEPARTMENT OF TRANSPORTATION

IL RTE 2/Main St.
STAGING DETAILS 3B

SCALE: 1" = 20' | SHEET NO. OF SHEETS | STA. 605+00 TO STA. 611+00

F.A.P. RTE.	SECTION	COUNTY	TOTAL SHEETS	SHEET NO.
734	78R-2	WINNEBAGO	926	268
		CONTRACT NO. 64C21		
FED. ROAD DIST. NO.	ILLINOIS	FED. AID PROJECT		

STAGING DETAILS 3B

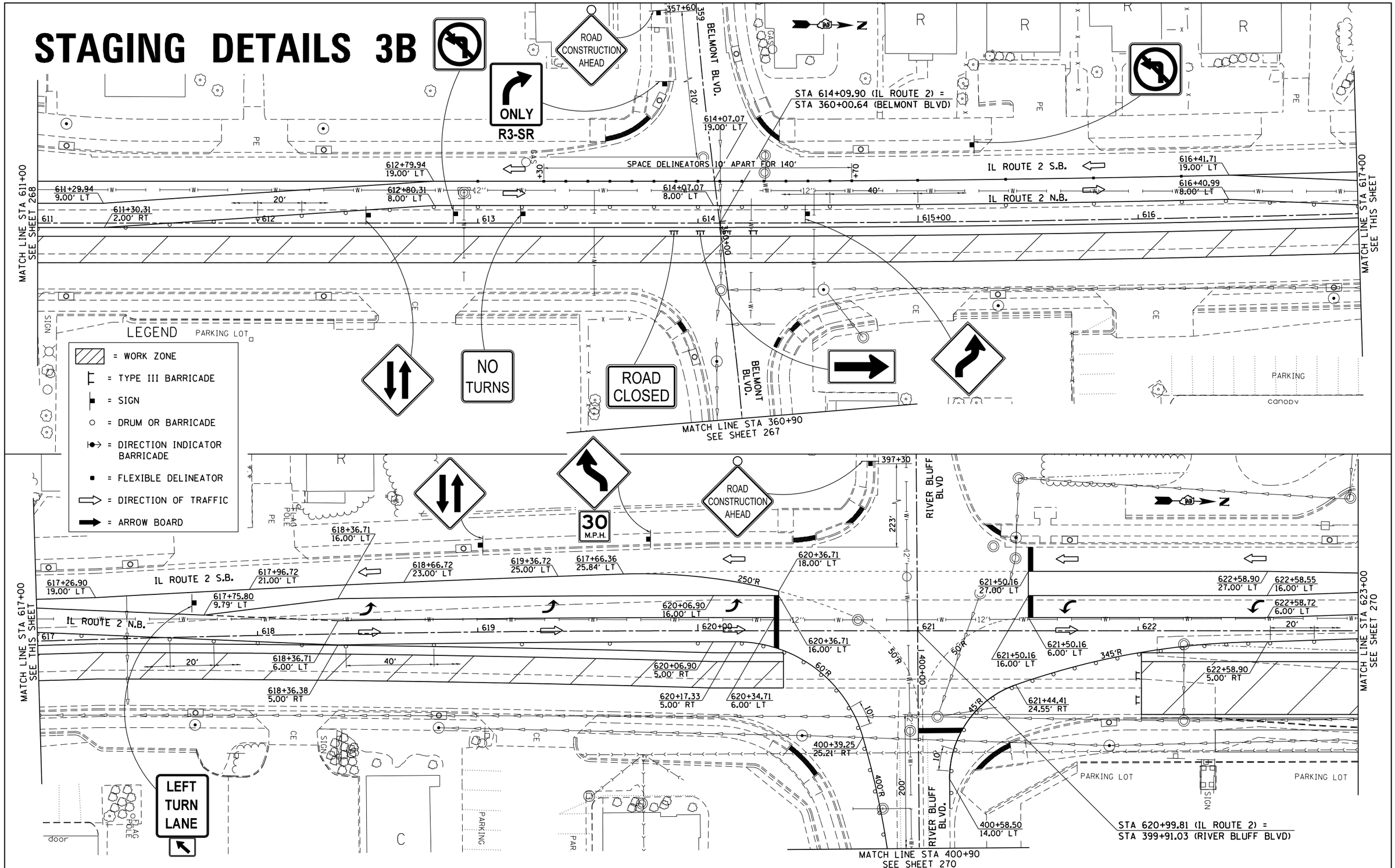

FILE NAME = pw:\\IL084EBIDINTEG.illinois.gov:PWIDOT\Documents\IDOT Offices\District 2\Projects\P205006\DRAWING\Data\CADsheets\D205006-sht-stg3B.dgn	USER NAME = Griffithdj	DESIGNED -	REVISED -
		CHECKED -	REVISED -
	PLOT SCALE = 40.0000 ' / in.		REVISED -
	PLOT DATE = Mar-10-2015 01:31:49 PM	DATE -	REVISED -

STATE OF ILLINOIS
DEPARTMENT OF TRANSPORTATION

IL RTE 2/Main St.
STAGING DETAILS 3B

SCALE: 1" = 20' | SHEET NO. OF SHEETS | STA. 611+00 TO STA. 623+00

F.A.P. RTE.	SECTION	COUNTY	TOTAL SHEETS	SHEET NO.
734	78R-2	WINNEBAGO	926	269

CONTRACT NO. 64C21

FED. ROAD DIST. NO. | ILLINOIS | FED. AID PROJECT

STAGING DETAILS 3B

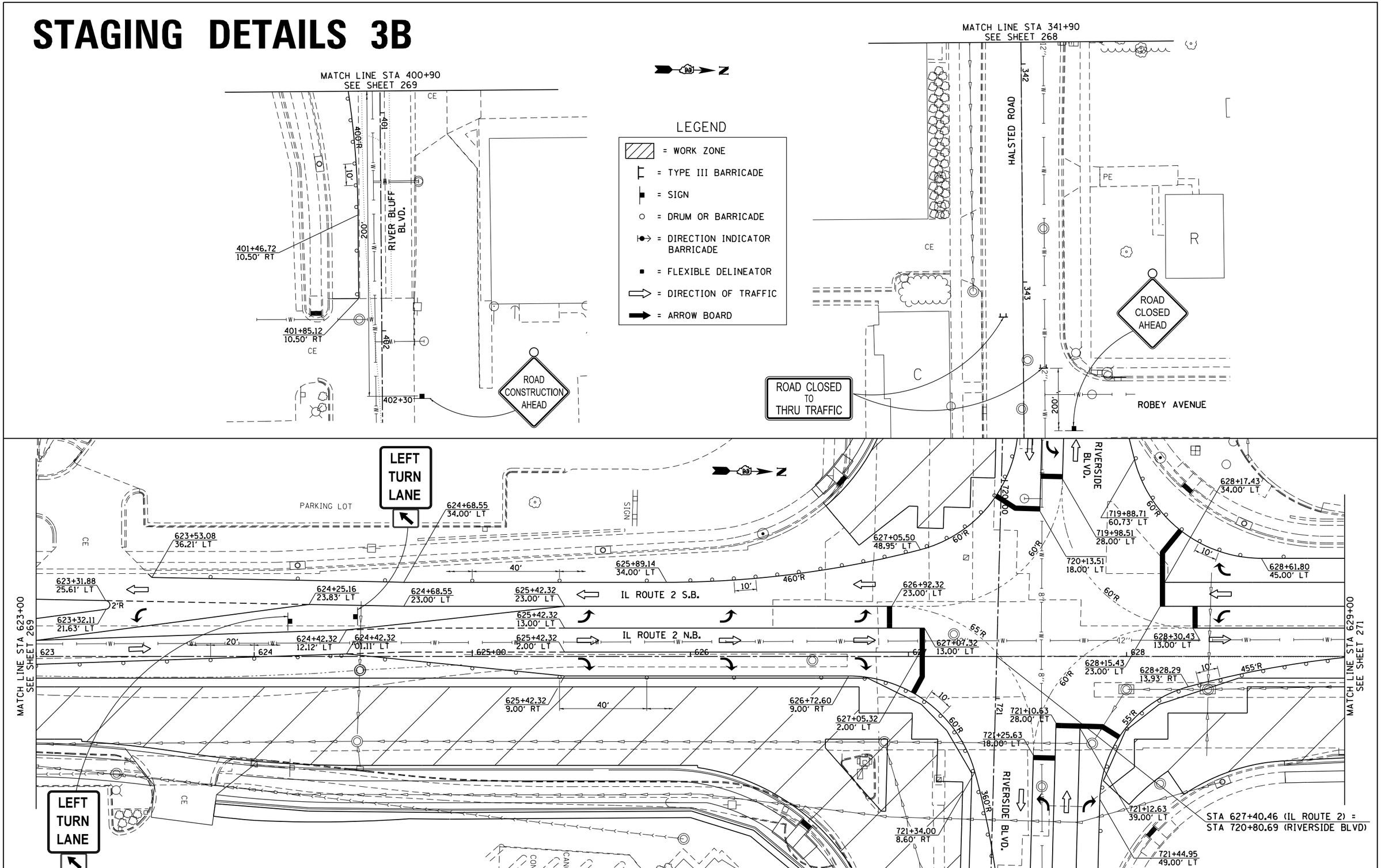

FILE NAME = pw:\\IL084EBIDINTEG.illinois.gov:PWIDOT\Documents\IDOT Offices\District 2\Projects\P20600\DrawingData\EADsheets\D205006-sht-stg3B.dgn	USER NAME = Griffithdj	DESIGNED -	REVISED -
		DRAWN -	REVISED -
	PLOT SCALE = 40.0000 ' / in.	CHECKED -	REVISED -
	PLOT DATE = Mar-10-2015 01:32:13 PM	DATE -	REVISED -

STATE OF ILLINOIS
DEPARTMENT OF TRANSPORTATION

IL RTE 2/Main St.
RIVER BLUFF BLVD., RIVERSIDE BLVD., HALSTED RD. MATCH LINES
STAGING DETAILS 3B

SCALE: 1" = 20' | SHEET NO. OF SHEETS | STA. 623+00 TO STA. 629+00

F.A.P. RTE.	SECTION	COUNTY	TOTAL SHEETS	SHEET NO.
734	78R-2	WINNEBAGO	926	270

CONTRACT NO. 64C21

FED. ROAD DIST. NO. | ILLINOIS | FED. AID PROJECT

STAGING DETAILS 3B

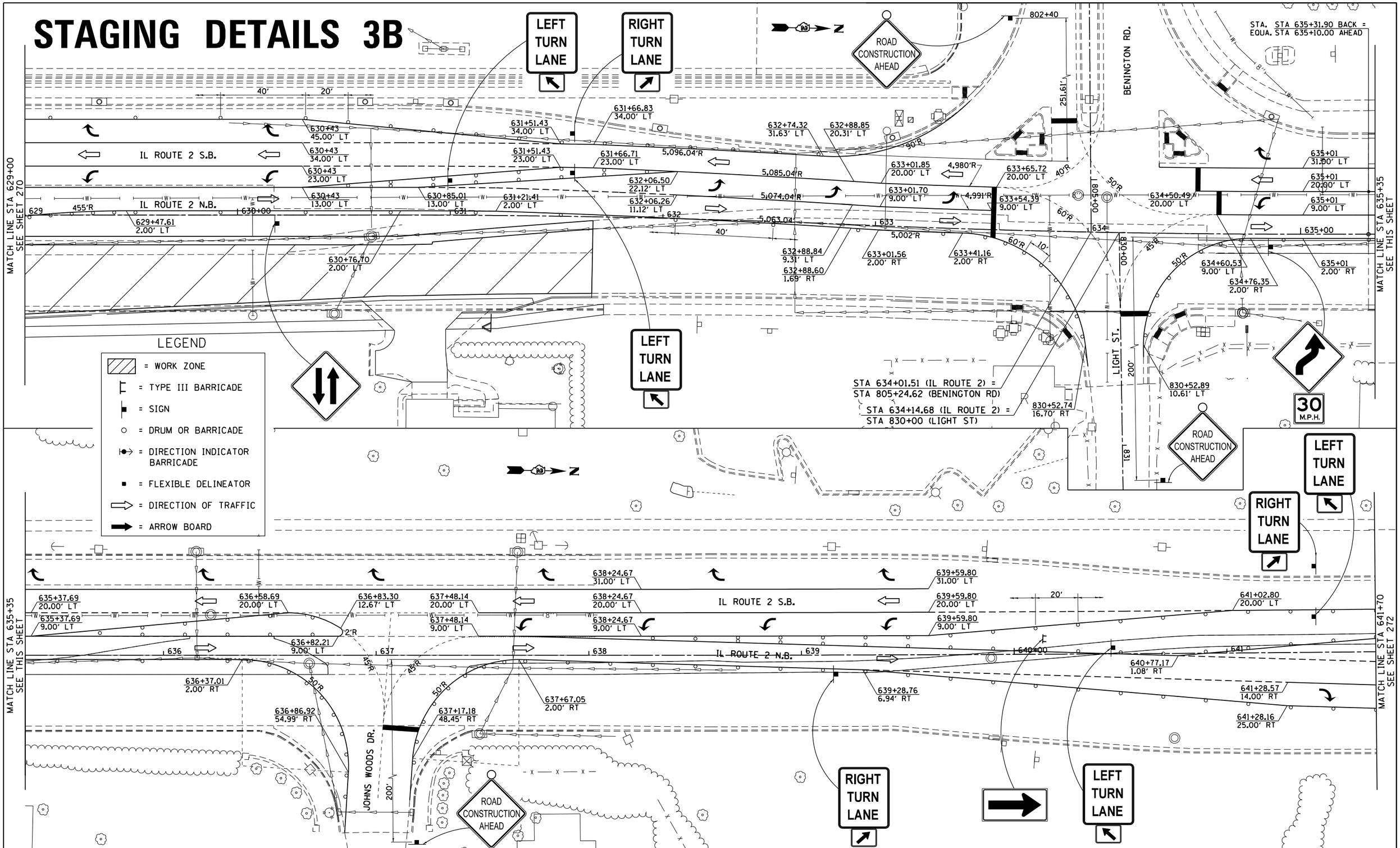

FILE NAME = pw:\\IL084EBIDINTEG.illinois.gov:PWIDOT\Documents\IDOT Offices\District 2\Projects\P205006\CADData\CADdrawings\P205006-sht-stg3B.dgn	USER NAME = Griffithdj	DESIGNED -	REVISED -
			REVISED -
	PLOT SCALE = 40.0000 ' / in.	CHECKED -	REVISED -
	PLOT DATE = Mar-10-2015 01:32:36 PM	DATE -	REVISED -

STATE OF ILLINOIS
DEPARTMENT OF TRANSPORTATION

IL RTE 2/Main St.
STAGING DETAILS 3B

SCALE: 1" = 20' | SHEET NO. OF SHEETS | STA. 629+00 TO STA. 641+00

F.A.P. RTE.	SECTION	COUNTY	TOTAL SHEETS	SHEET NO.
734	78R-2	WINNEBAGO	926	271

CONTRACT NO. 64C21

FED. ROAD DIST. NO. | ILLINOIS | FED. AID PROJECT

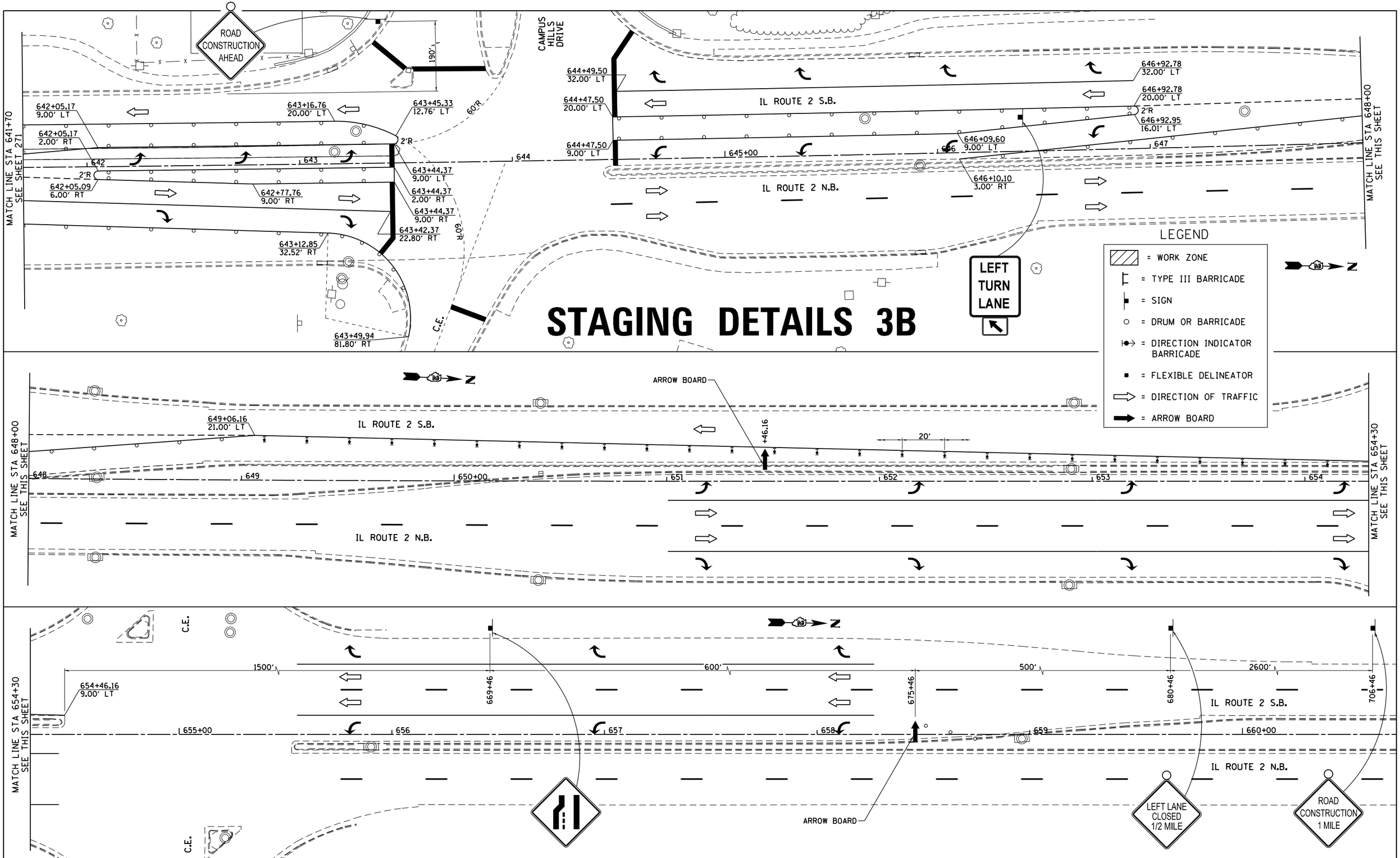

FILE NAME = pw:\\IL084EBIDINTEG.illinois.gov:PWIDOT\Documents\IDOT Offices\District 2\Projects\P205006\CADData\CADsheets\DRAWP205006-sht-stg3B.dgn	USER NAME = Griffithdj	DESIGNED -	REVISED -
			REVISED -
	PLOT SCALE = 40.0000 ' / in.	CHECKED -	REVISED -
	PLOT DATE = Mar-10-2015 01:32:58 PM	DATE -	REVISED -

STATE OF ILLINOIS
DEPARTMENT OF TRANSPORTATION

IL RTE 2/Main St.
STAGING DETAILS 3B

SCALE: 1" = 20' | SHEET NO. OF SHEETS | STA. 641+00 TO STA. 656+00

F.A.P. RTE.	SECTION	COUNTY	TOTAL SHEETS	SHEET NO.
734	78R-2	WINNEBAGO	926	272

CONTRACT NO. 64C21

FED. ROAD DIST. NO. | ILLINOIS | FED. AID PROJECT

STAGING DETAILS 3B

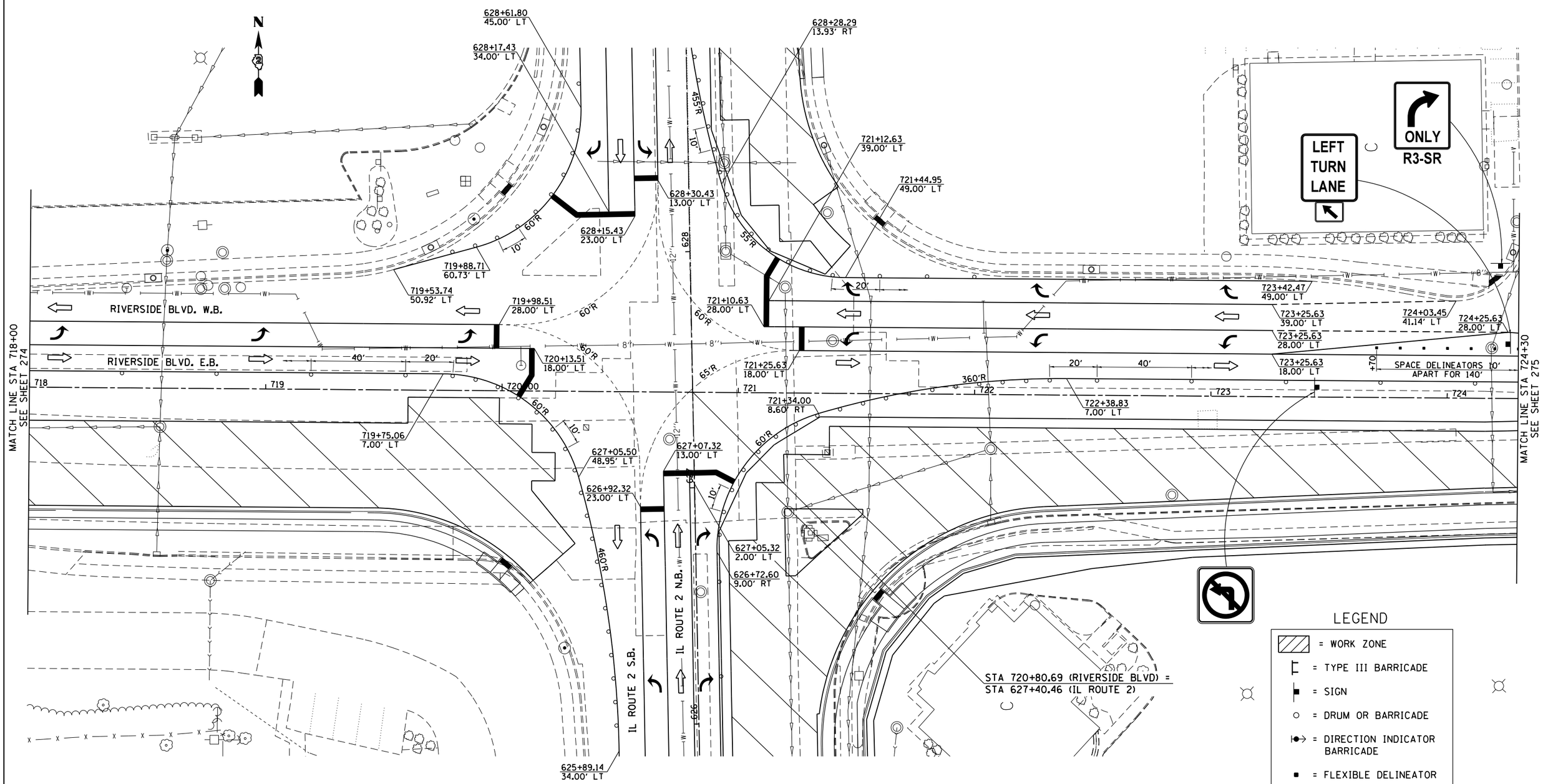

FILE NAME = pw:\\IL084EBIDINTEG.illinois.gov:PWIDOT\Documents\IDOT Offices\District 2\Projects\P205006\CADData\CAD\DRAWING\205006-sht-stg3B.dgn	USER NAME = Griffithdj	DESIGNED -	REVISED -	STATE OF ILLINOIS DEPARTMENT OF TRANSPORTATION	IL ROUTE 2 / RIVERSIDE BLVD. RIVERSIDE BLVD. STAGING DETAILS 3B	F.A.P. RTE.	SECTION	COUNTY	TOTAL SHEETS / SHEET NO.
		DRAWN -	REVISED -			734	78R-2	WINNEBAGO	926 / 273
	PLOT SCALE = 40.0000 ' / in.	CHECKED -	REVISED -			CONTRACT NO. 64C21			
	PLOT DATE = Mar-10-2015 01:33:36 PM	DATE -	REVISED -		SCALE: 1" = 20' / SHEET NO. OF SHEETS / STA. 718+00 TO STA. 724+30	FED. ROAD DIST. NO.	ILLINOIS	FED. AID PROJECT	

STAGING DETAILS 3B

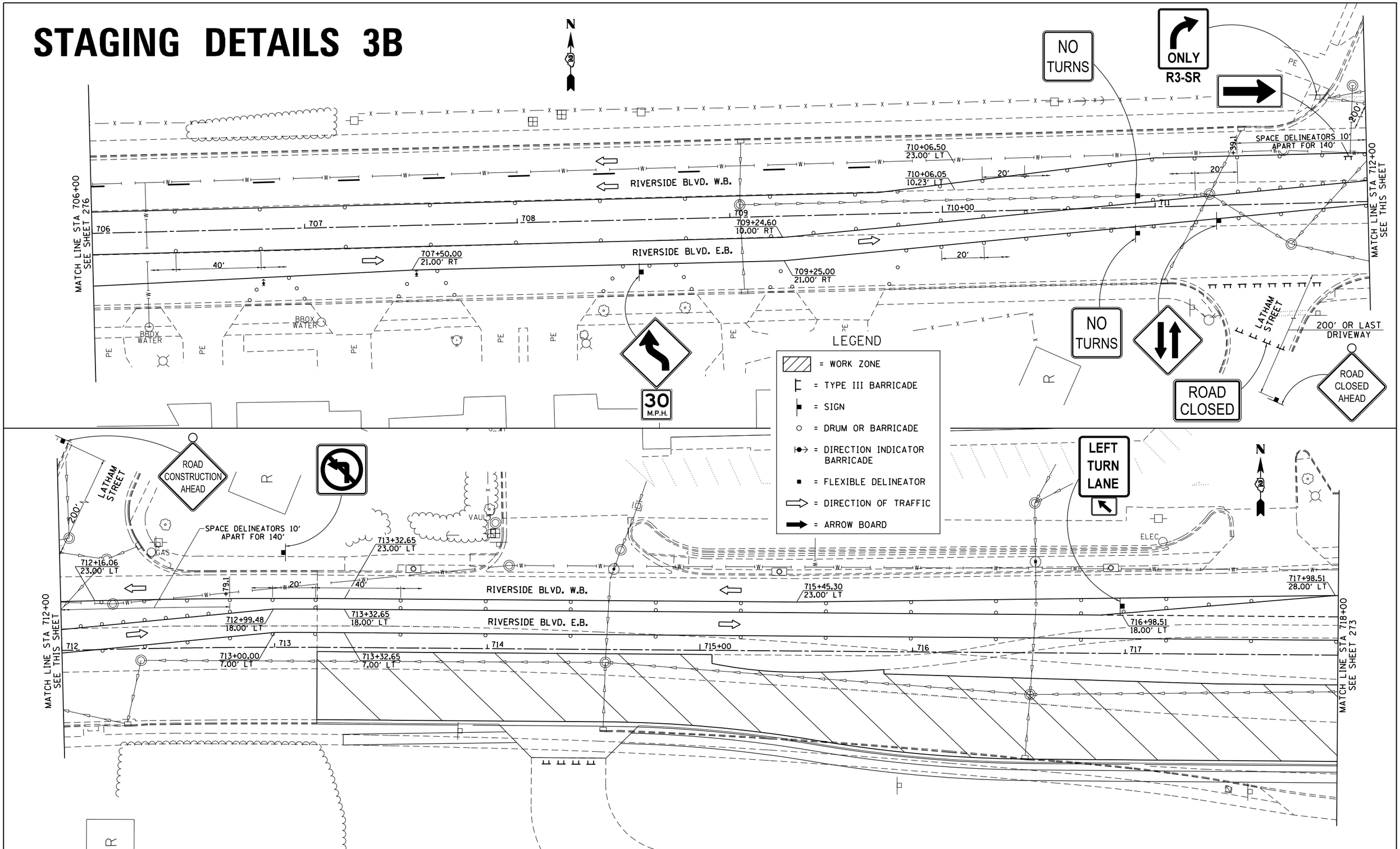

FILE NAME = pw:\\IL084EBIDINTEG.illinois.gov:PWIDOT\Documents\IDOT Offices\District 2\Projects\P205006\CADData\CADsheets\P205006-sht-stg3B.dgn	USER NAME = Griffithdj	DESIGNED -	REVISED -
		DRAWN -	REVISED -
	PLOT SCALE = 40.0000 ' / in.	CHECKED -	REVISED -
	PLOT DATE = Mar-10-2015 01:33:56 PM	DATE -	REVISED -

STATE OF ILLINOIS
DEPARTMENT OF TRANSPORTATION

RIVERSIDE BLVD.
STAGING DETAILS 3B

SCALE: 1" = 20' | SHEET NO. OF SHEETS | STA. 706+00 TO STA. 718+00

F.A.P. RTE.	SECTION	COUNTY	TOTAL SHEETS	SHEET NO.
734	78R-2	WINNEBAGO	926	274
		CONTRACT NO. 64C21		
FED. ROAD DIST. NO.	ILLINOIS	FED. AID PROJECT		

STAGING DETAILS 3B

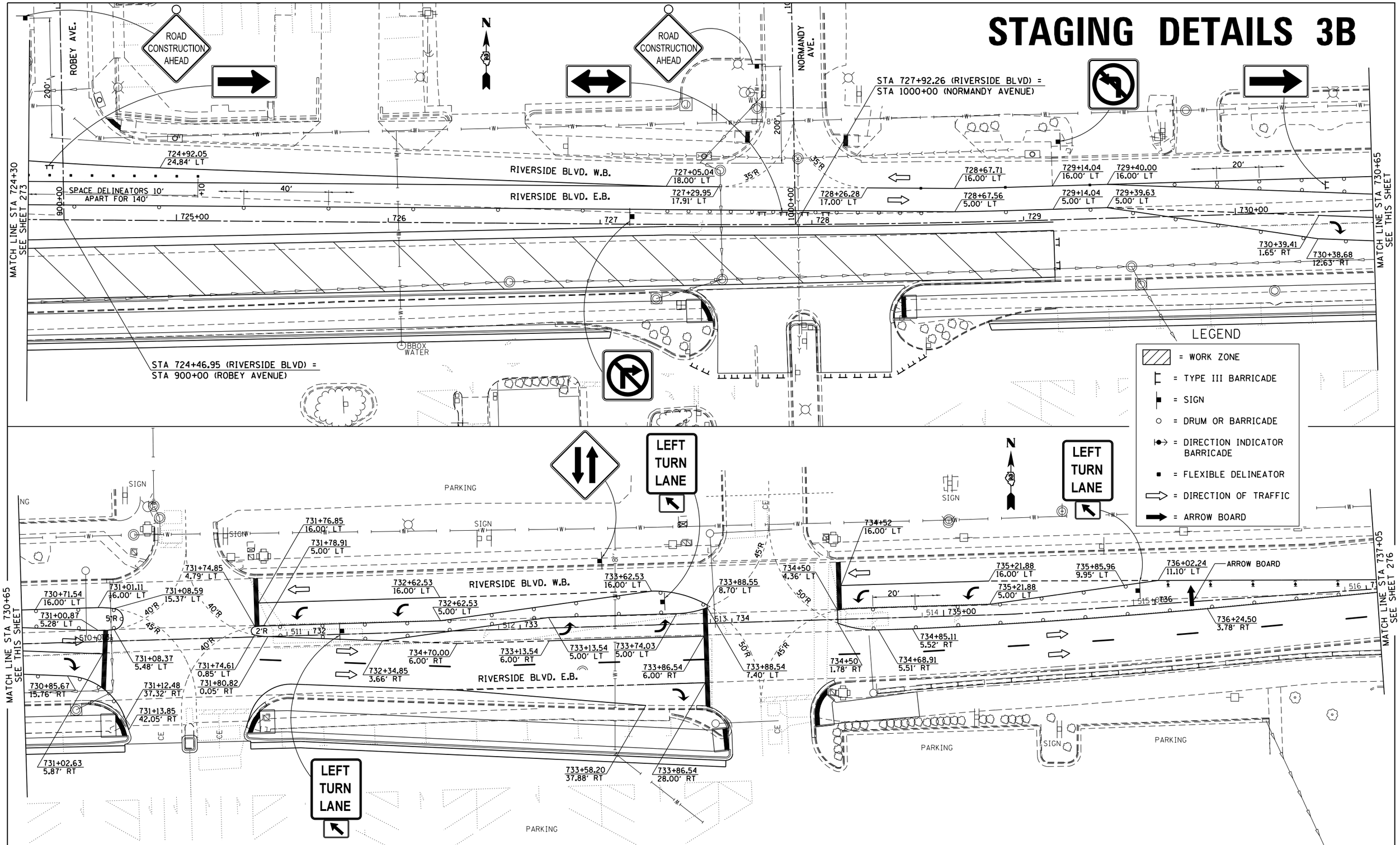

FILE NAME = pw:\\IL084EBIDINTEG.illinois.gov:PWIDOT\Documents\IDOT Offices\District 2\Projects\P205006\CADData\CAD\DRAWINGS\P205006-sht-stg3B.dgn	USER NAME = Griffithdj	DESIGNED -	REVISED -	STATE OF ILLINOIS DEPARTMENT OF TRANSPORTATION	RIVERSIDE BLVD. STAGING DETAILS 3B	F.A.P. RTE.	SECTION	COUNTY	TOTAL SHEETS / SHEET NO.
			REVISED -			734	78R-2	WINNEBAGO	926 / 275
	PLOT SCALE = 40.0000 ' / in.	CHECKED -	REVISED -					CONTRACT NO. 64C21	
	PLOT DATE = Mar-10-2015 01:34:15 PM	DATE -	REVISED -		SCALE: 1" = 20' SHEET NO. OF SHEETS STA. 724+30 TO STA. 737+00	FED. ROAD DIST. NO.	ILLINOIS	FED. AID PROJECT	

STAGING DETAILS 3B

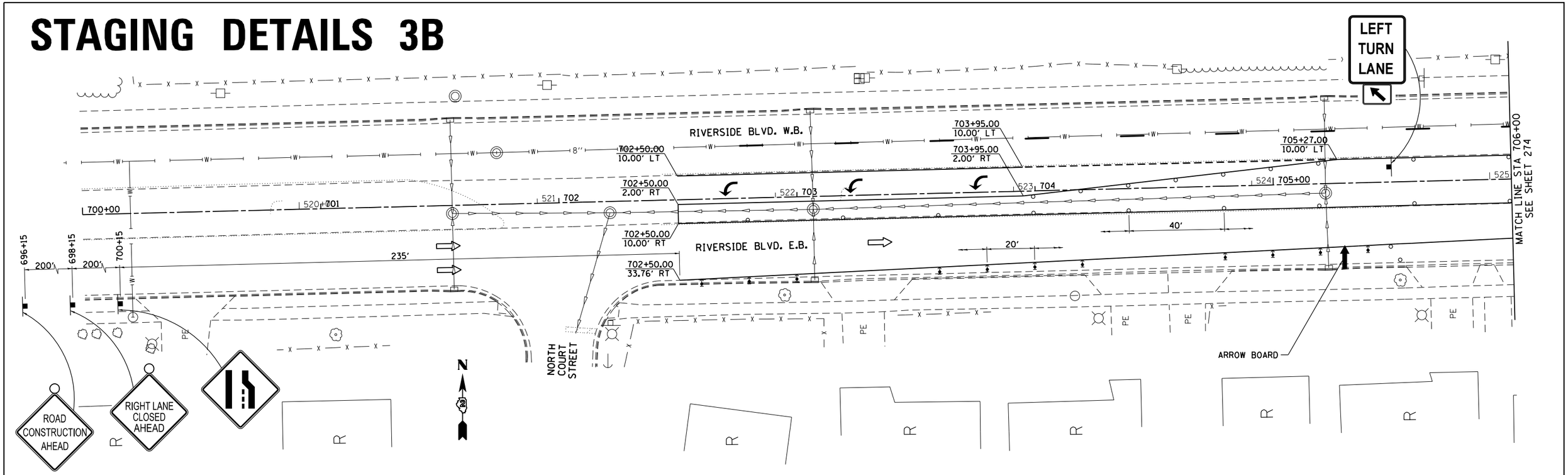

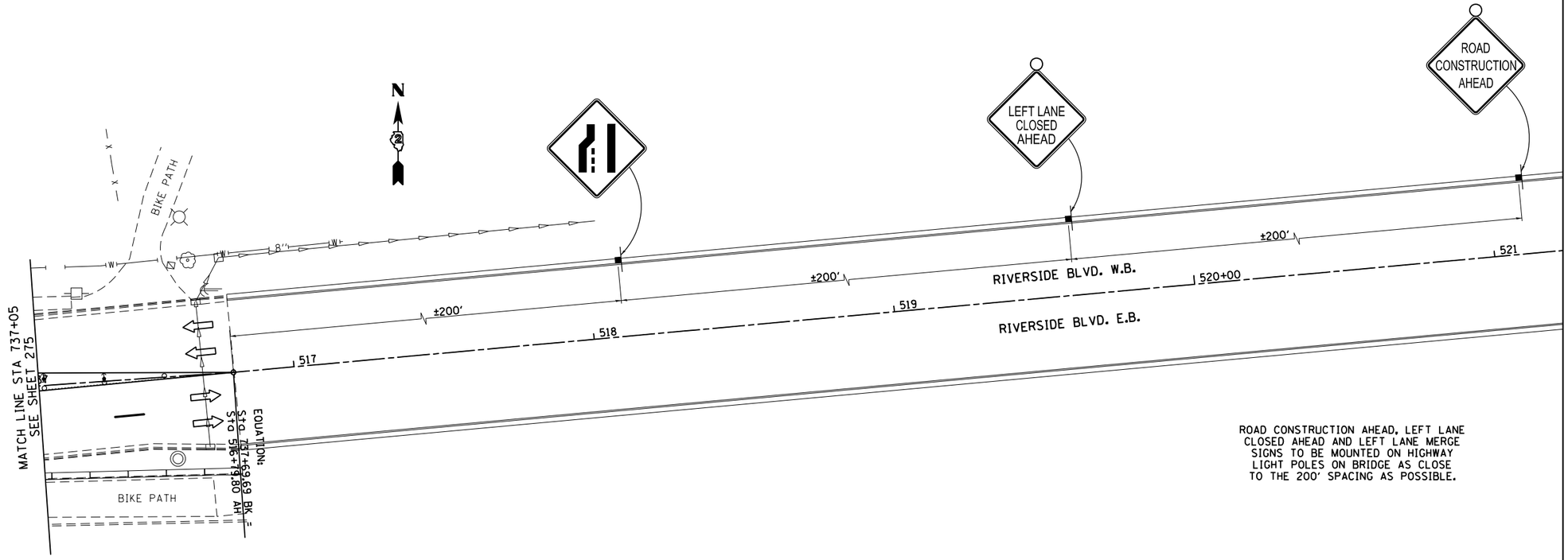

ROAD CONSTRUCTION AHEAD, LEFT LANE CLOSED AHEAD AND LEFT LANE MERGE SIGNS TO BE MOUNTED ON HIGHWAY LIGHT POLES ON BRIDGE AS CLOSE TO THE 200' SPACING AS POSSIBLE.

LEGEND

- = WORK ZONE
- = TYPE III BARRICADE
- = SIGN
- = DRUM OR BARRICADE
- = DIRECTION INDICATOR BARRICADE
- = FLEXIBLE DELINEATOR
- = DIRECTION OF TRAFFIC
- = ARROW BOARD

FILE NAME = pw:\\IL084EBIDINTEG.illinois.gov:PWIDOT\Documents\IDOT Offices\District 2\Projects\P205006\CADData\CADsheets\P205006-sht-stg3B.dgn	USER NAME = Griffithdj	DESIGNED -	REVISED -	STATE OF ILLINOIS DEPARTMENT OF TRANSPORTATION	RIVERSIDE BLVD. STAGING DETAILS 3B	F.A.P. RTE.	SECTION	COUNTY	TOTAL SHEETS	SHEET NO.
		DRAWN -	REVISED -			734	78R-2	WINNEBAGO	926	276
	PLOT SCALE = 40.0000 ' / in.	CHECKED -	REVISED -					CONTRACT NO. 64C21		
	PLOT DATE = Mar-10-2015 01:34:36 PM	DATE -	REVISED -		SCALE: 1" = 20' SHEET NO. OF SHEETS STA. TO STA.	FED. ROAD DIST. NO.	ILLINOIS	FED. AID PROJECT		

STAGING DETAILS 3B

STAGE 3B
(SUB-STAGE 1-6)

ONLY
R3-SR

ROAD CONSTRUCTION AHEAD

BELMONT BLVD.

ROAD CLOSED

30 M.P.H.

IL ROUTE 2 S.B.

IL ROUTE 2 N.B.

LEFT TURN LANE

MATCH LINE STA 619+50
SEE THIS SHEET

LEGEND

- = WORK ZONE
- = TYPE III BARRICADE
- = SIGN
- = DRUM OR BARRICADE
- = DIRECTION INDICATOR BARRICADE
- = FLEXIBLE DELINEATOR
- = DIRECTION OF TRAFFIC
- = ARROW BOARD

PARKING LOT

RIVER BLUFF BLVD.

MATCH LINE STA 619+50
SEE THIS SHEET

MATCH LINE STA 625+50
SEE SHEET 278

STAGE 3B
(SUB-STAGE 1)

FILE NAME = pw:\\IL084EBIDINTEG.illinois.gov:PWIDOT\Documents\IDOT Offices\District 2\Projects\P205026\DRAWINGS\EADsheets\D205026-sht-stg3B.dgn	USER NAME = Griffithdj	DESIGNED -	REVISED -
		DRAWN -	REVISED -
	PLOT SCALE = 40.0000 ' / in.	CHECKED -	REVISED -
	PLOT DATE = Mar-10-2015 01:35:59 PM	DATE -	REVISED -

STATE OF ILLINOIS
DEPARTMENT OF TRANSPORTATION

ILLINOIS ROUTE 2
STAGING DETAILS 3B
SUB STAGES 1–6 & SUB STAGE 1

SCALE: 1" = 20' | SHEET NO. OF SHEETS | STA. TO STA.

F.A.P. RTE.	SECTION	COUNTY	TOTAL SHEETS	SHEET NO.
734	78R-2	WINNEBAGO	926	277

CONTRACT NO. 64C21

FED. ROAD DIST. NO. | ILLINOIS | FED. AID PROJECT

STAGING DETAILS 3B

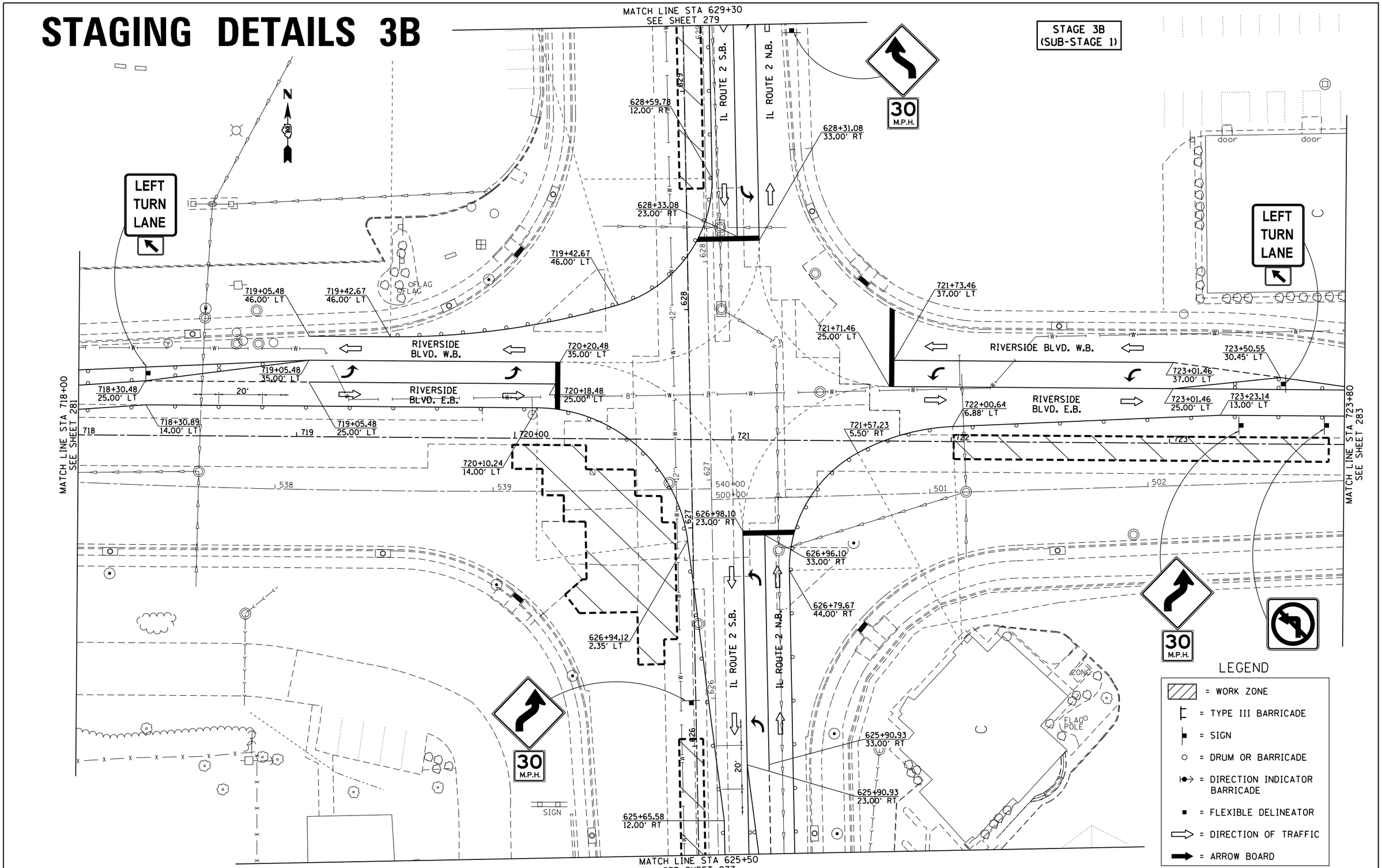

FILE NAME = pw:\\IL084EBIDINTEG.illinois.gov:PWIDOT\Documents\IDOT Offices\District 2\Projects\P205006\DRAWINGs\EADsheets\D205006-sht-stg3B.dgn	USER NAME = Griffithdj	DESIGNED -	REVISED -
			REVISED -
	PLOT SCALE = 40.0000 ' / in.	CHECKED -	REVISED -
	PLOT DATE = Mar-10-2015 01:36:21 PM	DATE -	REVISED -

STATE OF ILLINOIS
DEPARTMENT OF TRANSPORTATION

IL ROUTE 2 / RIVERSIDE BLVD.
STAGING DETAILS 3B
SUB STAGE 1

SCALE: 1" = 20' | SHEET NO. OF SHEETS | STA. TO STA.

F.A.P. RTE.	SECTION	COUNTY	TOTAL SHEETS	SHEET NO.
734	78R-2	WINNEBAGO	926	278

CONTRACT NO. 64C21

FED. ROAD DIST. NO. | ILLINOIS | FED. AID PROJECT

STAGING DETAILS 3B

STAGE 3B
(SUB-STAGE 1A)

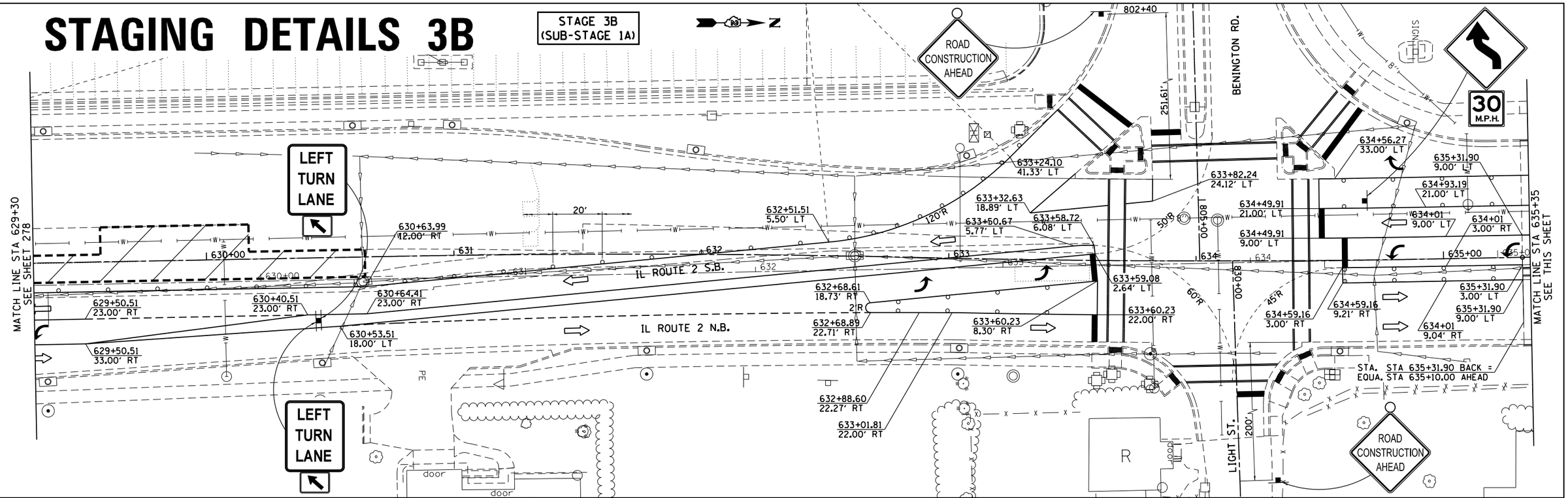

STAGE 3B
(SUB-STAGE 1A & 2-6)

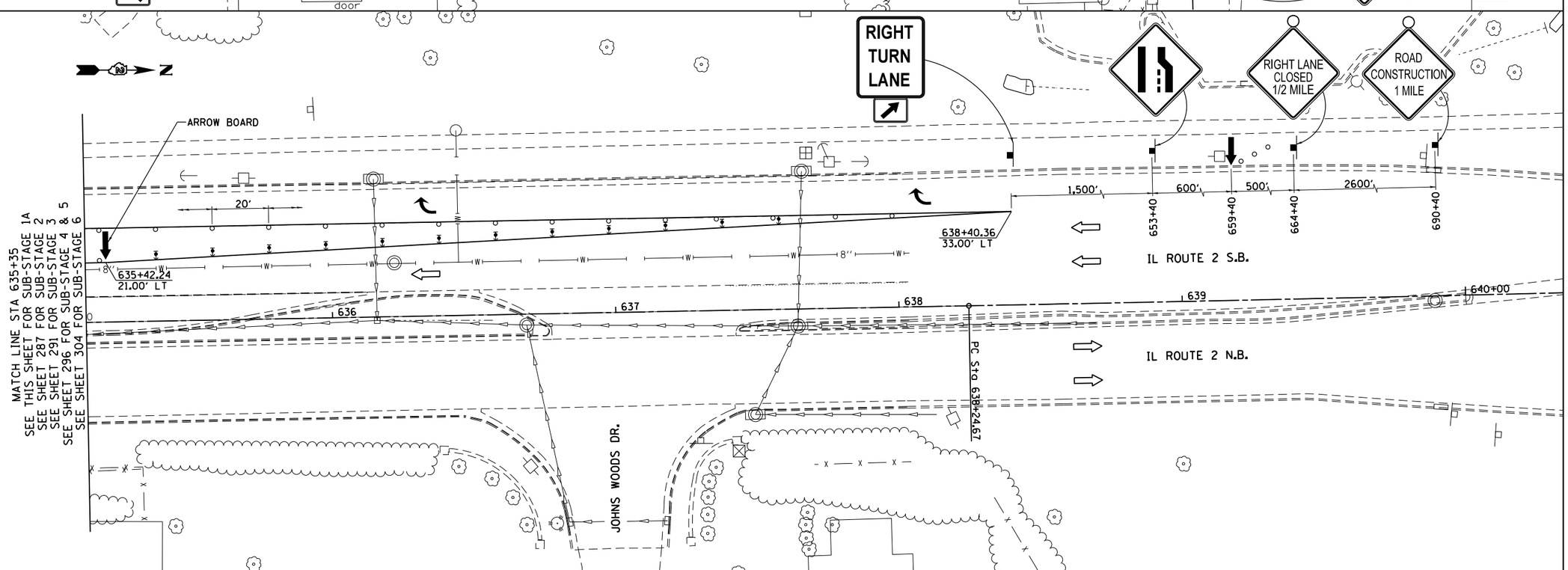

LEGEND

- = WORK ZONE
- = TYPE III BARRICADE
- = SIGN
- = DRUM OR BARRICADE
- = DIRECTION INDICATOR BARRICADE
- = FLEXIBLE DELINEATOR
- = DIRECTION OF TRAFFIC
- = ARROW BOARD

FILE NAME = pw:\\IL084EBIDINTEG.illinois.gov:PWIDOT\Documents\IDOT Offices\District 2\Projects\P205006\CADD\Sheets\D205006-sht-stg3B.dgn	USER NAME = Griffithdj	DESIGNED -	REVISED -
		DRAWN -	REVISED -
	PLOT SCALE = 40.0000 ' / in.	CHECKED -	REVISED -
	PLOT DATE = Mar-10-2015 01:36:44 PM	DATE -	REVISED -

STATE OF ILLINOIS
DEPARTMENT OF TRANSPORTATION

ILLINOIS ROUTE 2
STAGING DETAILS 3B
SUB STAGE 1A AND SUB STAGES 1A & 2-6

SCALE: 1" = 20' | SHEET NO. OF SHEETS | STA. TO STA.

F.A.P. RTE.	SECTION	COUNTY	TOTAL SHEETS	SHEET NO.
734	78R-2	WINNEBAGO	926	279

CONTRACT NO. 64C21

FED. ROAD DIST. NO. | ILLINOIS | FED. AID PROJECT

STAGING DETAILS 3B

STAGE 3B
(SUB-STAGE 1)

RIGHT TURN LANE

ONLY
R3-SR

IL ROUTE 2 S.B.
IL ROUTE 2 N.B.
BENINGTON RD.
LIGHT ST.

MATCH LINE STA 629+00
SEE SHEET 270

MATCH LINE STA 635+35
SEE THIS SHEET

STA. STA 635+31.90 BACK =
EQUA. STA 635+10.00 AHEAD

MATCH LINE STA 830+80
SEE SHEET 267

LEFT TURN LANE

NO TURNS

ROAD CLOSED

- WORK TO BE COMPLETED ON AN ACCELERATED SCHEDULE, PER THE SPECIAL PROVISIONS. THEN RESTRIPE TURN LANES, AS SHOWN IN STAGE 3B

LEGEND

- = WORK ZONE
- = TYPE III BARRICADE
- = SIGN
- = DRUM OR BARRICADE
- = DIRECTION INDICATOR BARRICADE
- = FLEXIBLE DELINEATOR
- = DIRECTION OF TRAFFIC
- = ARROW BOARD

STAGE 3B
(SUB-STAGE 1)

IL ROUTE 2 S.B.
IL ROUTE 2 N.B.

MATCH LINE STA 635+35
SEE THIS SHEET

MATCH LINE STA 641+70
SEE SHEET 282

ROAD CONSTRUCTION AHEAD

LEFT TURN LANE

40 MPH | 45 MPH

FILE NAME = pw:\\IL084EBIDINTEG.illinois.gov:PWIDOT\Documents\IDOT Offices\District 2\Projects\P205006\CADData\CAD\P205006-sht-stg3B.dgn	USER NAME = Griffithdj	DESIGNED -	REVISED -
		DRAWN -	REVISED -
	PLOT SCALE = 40.0000 ' / in.	CHECKED -	REVISED -
	PLOT DATE = Mar-10-2015 01:37:13 PM	DATE -	REVISED -

STATE OF ILLINOIS
DEPARTMENT OF TRANSPORTATION

IL RTE 2 / Main St.
STAGING DETAILS 3B
SUB STAGE 1

SCALE: 1" = 20' | SHEET NO. OF SHEETS | STA. TO STA.

F.A.P. RTE.	SECTION	COUNTY	TOTAL SHEETS	SHEET NO.
734	78R-2	WINNEBAGO	926	280

CONTRACT NO. 64C21

FED. ROAD DIST. NO. | ILLINOIS | FED. AID PROJECT

STAGING DETAILS 3B

STAGE 3B
(SUB-STAGE 1, 3 & 5)

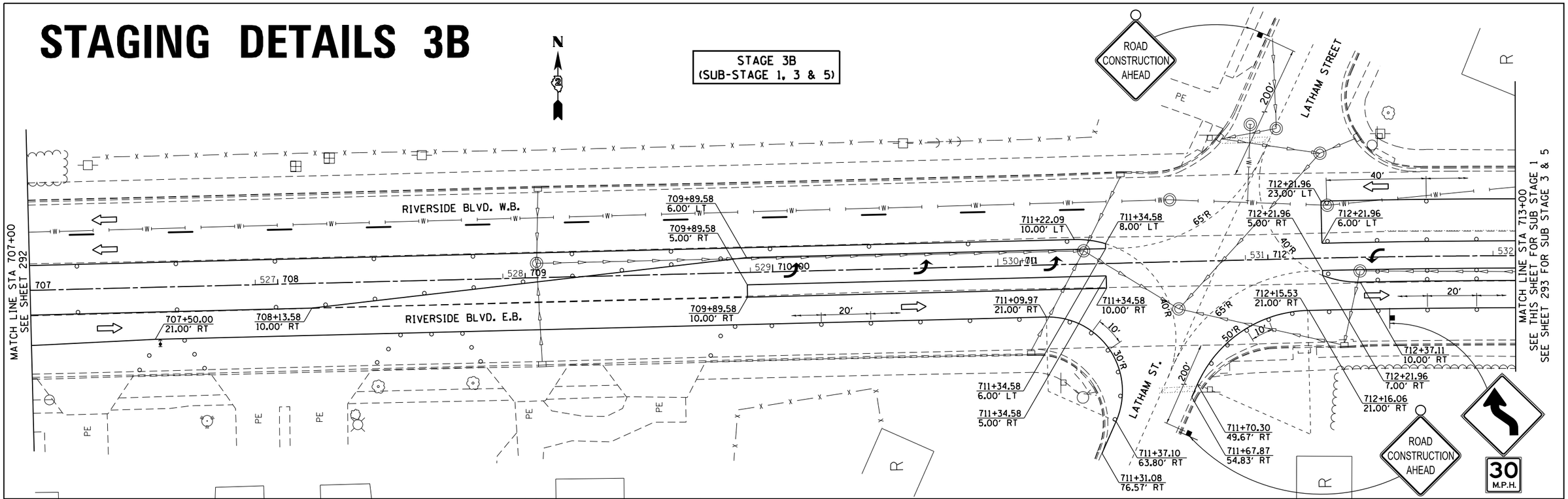

STAGE 3B
(SUB-STAGE 1)

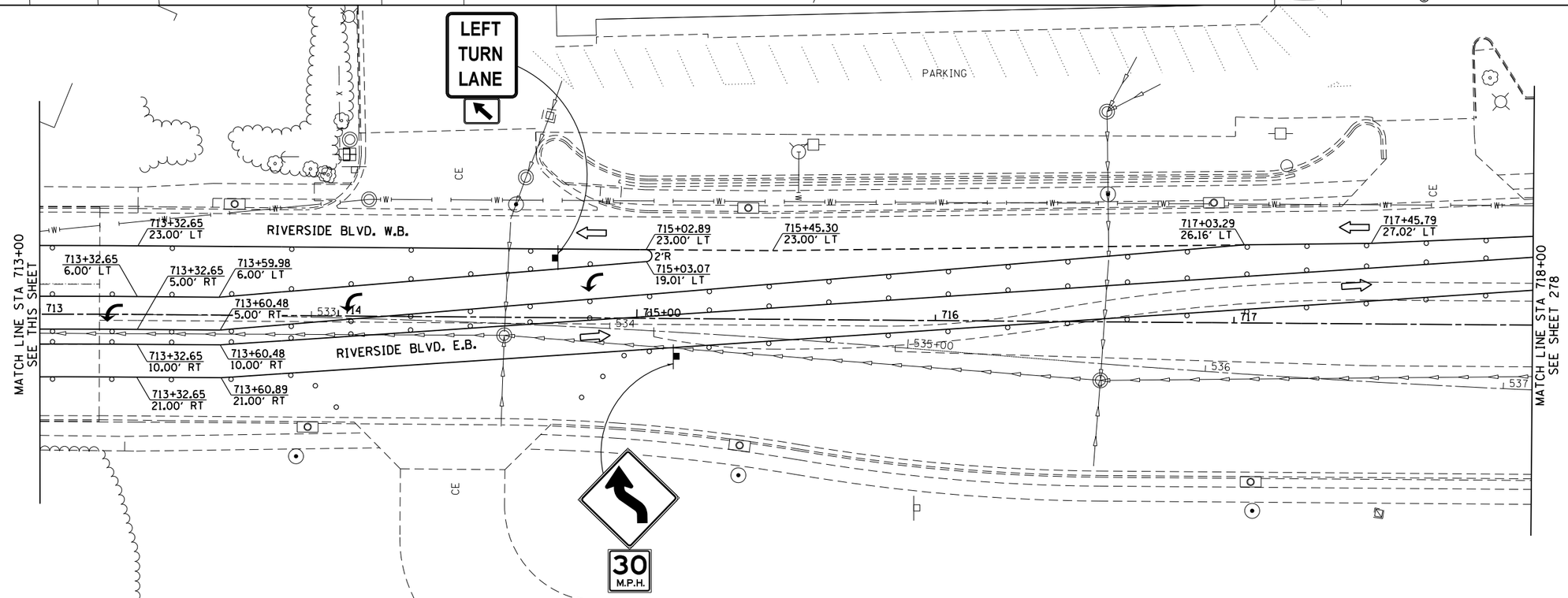

LEGEND

- = WORK ZONE
- = TYPE III BARRICADE
- = SIGN
- = DRUM OR BARRICADE
- = DIRECTION INDICATOR BARRICADE
- = FLEXIBLE DELINEATOR
- = DIRECTION OF TRAFFIC
- = ARROW BOARD

FILE NAME = pw:\\IL084EBIDINTEG.illinois.gov:PWIDOT\Documents\IDOT Offices\District 2\Projects\P205006\DRAWINGS\EADsheets\D205006-sht-stg3B.dgn	USER NAME = Griffithdj	DESIGNED -	REVISED -
			REVISED -
	PLOT SCALE = 40.0000 ' / in.	CHECKED -	REVISED -
	PLOT DATE = Mar-10-2015 01:37:36 PM	DATE -	REVISED -

STATE OF ILLINOIS
DEPARTMENT OF TRANSPORTATION

RIVERSIDE BLVD.
STAGING DETAILS 3B
SUB STAGES 1, 3 & 5 AND SUB STAGE 1

SCALE: 1" = 20' | SHEET NO. OF SHEETS | STA. TO STA.

F.A.P. RTE.	SECTION	COUNTY	TOTAL SHEETS	SHEET NO.
734	78R-2	WINNEBAGO	926	281
		CONTRACT NO. 64C21		

FED. ROAD DIST. NO. | ILLINOIS | FED. AID PROJECT

STAGING DETAILS 3B

STAGE 3B
(SUB-STAGE 1)

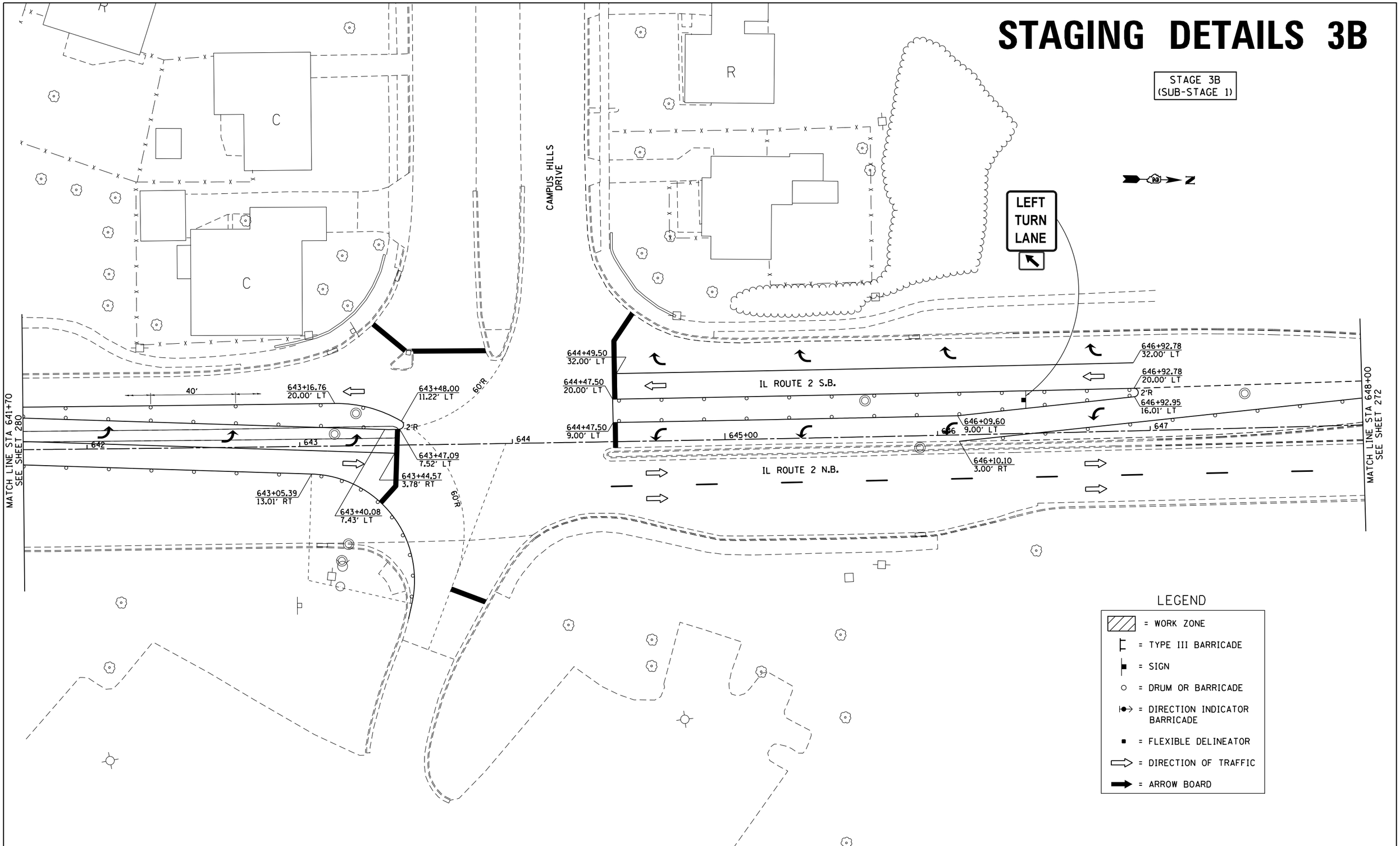

LEGEND

- = WORK ZONE
- = TYPE III BARRICADE
- = SIGN
- = DRUM OR BARRICADE
- = DIRECTION INDICATOR BARRICADE
- = FLEXIBLE DELINEATOR
- = DIRECTION OF TRAFFIC
- = ARROW BOARD

FILE NAME = pw:\\IL084EBIDINTEG.illinois.gov:PWIDOT\Documents\IDOT Offices\District 2\Projects\P205006\CADData\CADsheets\P205006-sht-stg3B.dgn	USER NAME = Griffithdj	DESIGNED -	REVISED -
		DRAWN -	REVISED -
	PLOT SCALE = 40.0000 ' / in.	CHECKED -	REVISED -
	PLOT DATE = Mar-10-2015 01:38:00 PM	DATE -	REVISED -

STATE OF ILLINOIS
DEPARTMENT OF TRANSPORTATION

IL RTE 2 / Main St.
STAGING DETAILS 3B
SUB STAGE 1

SCALE: 1" = 20' | SHEET NO. OF SHEETS | STA. TO STA.

F.A.P. RTE.	SECTION	COUNTY	TOTAL SHEETS	SHEET NO.
734	78R-2	WINNEBAGO	926	282

CONTRACT NO. 64C21

FED. ROAD DIST. NO. | ILLINOIS | FED. AID PROJECT

STAGING DETAILS 3B

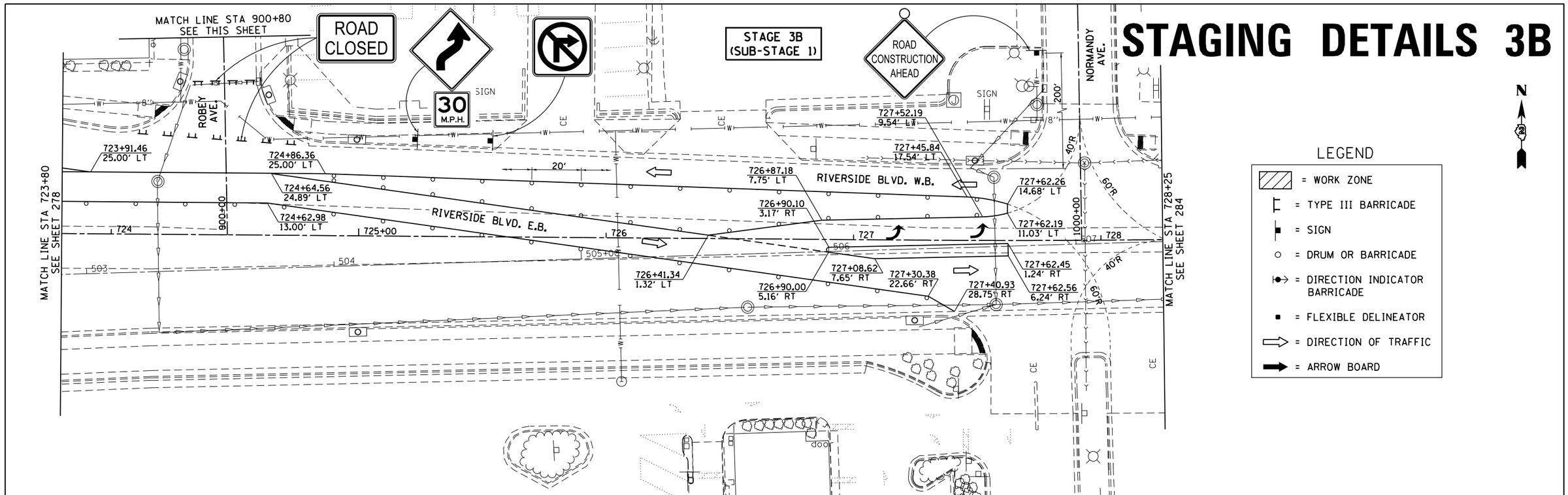

LEGEND

- = WORK ZONE
- = TYPE III BARRICADE
- = SIGN
- = DRUM OR BARRICADE
- = DIRECTION INDICATOR BARRICADE
- = FLEXIBLE DELINEATOR
- = DIRECTION OF TRAFFIC
- = ARROW BOARD

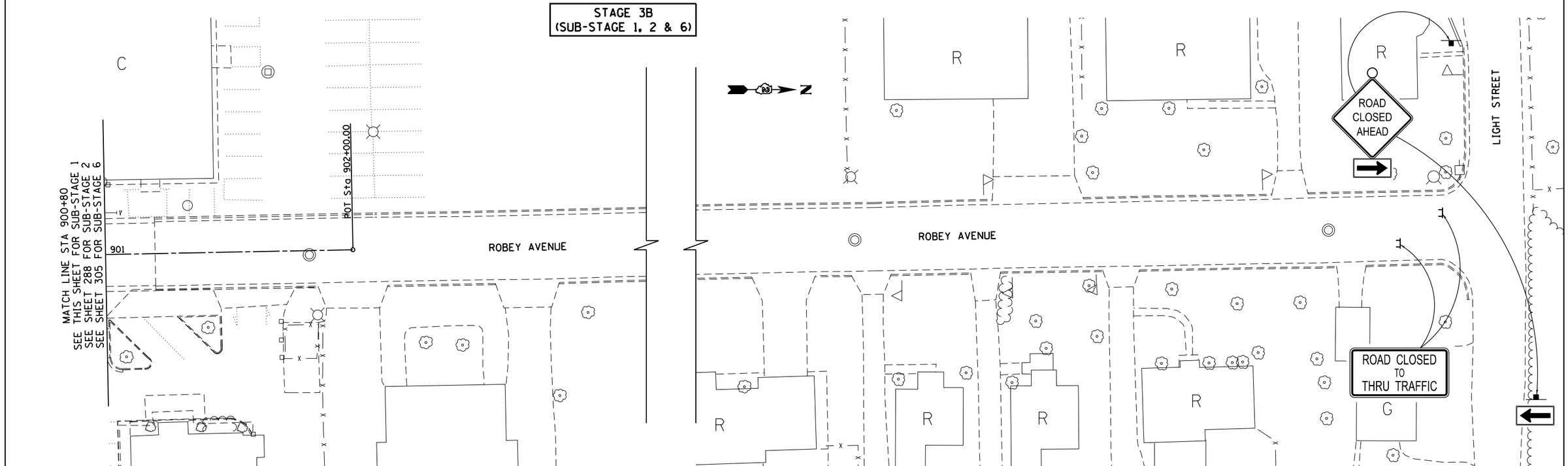

FILE NAME = pw:\\IL084EBIDINTEG.illinois.gov:PWIDOT\Documents\IDOT Offices\District 2\Projects\P2050006\DRAWING	USER NAME = Griffithdj	DESIGNED -	REVISED -
		DRAWN -	REVISED -
	PLOT SCALE = 40.0000 ' / in.	CHECKED -	REVISED -
	PLOT DATE = Mar-10-2015 01:38:23 PM	DATE -	REVISED -

STATE OF ILLINOIS
DEPARTMENT OF TRANSPORTATION

RIVERSIDE BLVD. & ROBEY AVENUE
STAGING DETAILS 3B
SUB STAGE 1 AND SUB STAGES 1, 2 & 6

SCALE: 1" = 20' | SHEET NO. OF SHEETS | STA. TO STA.

F.A.P. RTE.	SECTION	COUNTY	TOTAL SHEETS	SHEET NO.
734	78R-2	WINNEBAGO	926	283
		CONTRACT NO. 64C21		

FED. ROAD DIST. NO. | ILLINOIS | FED. AID PROJECT

STAGING DETAILS 3B

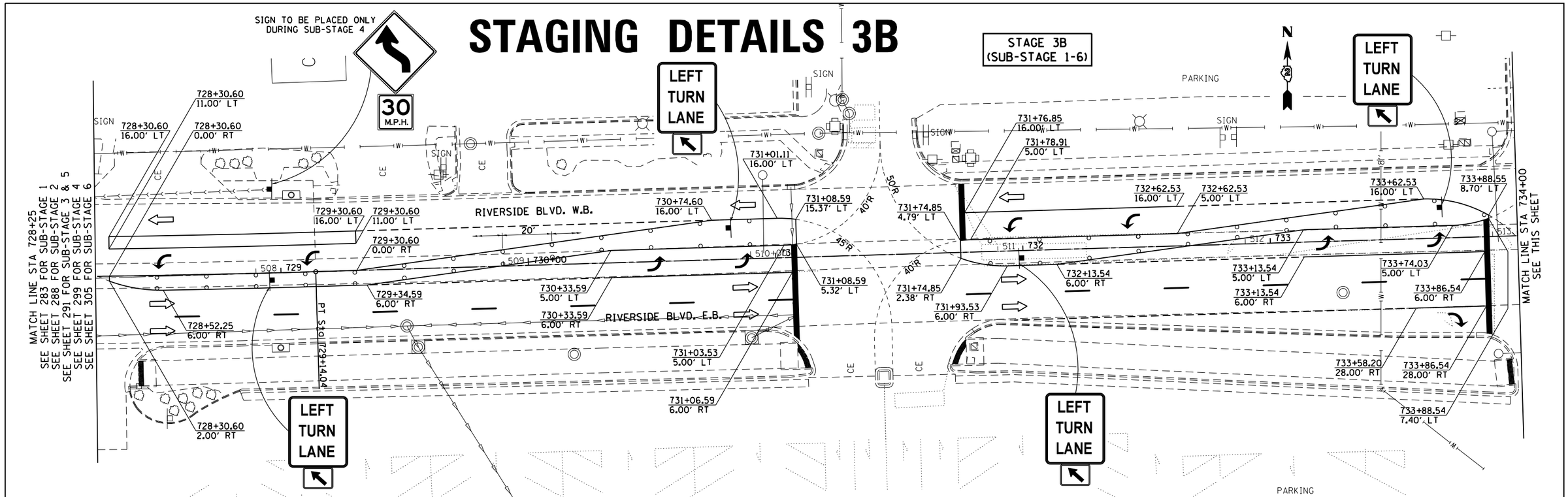

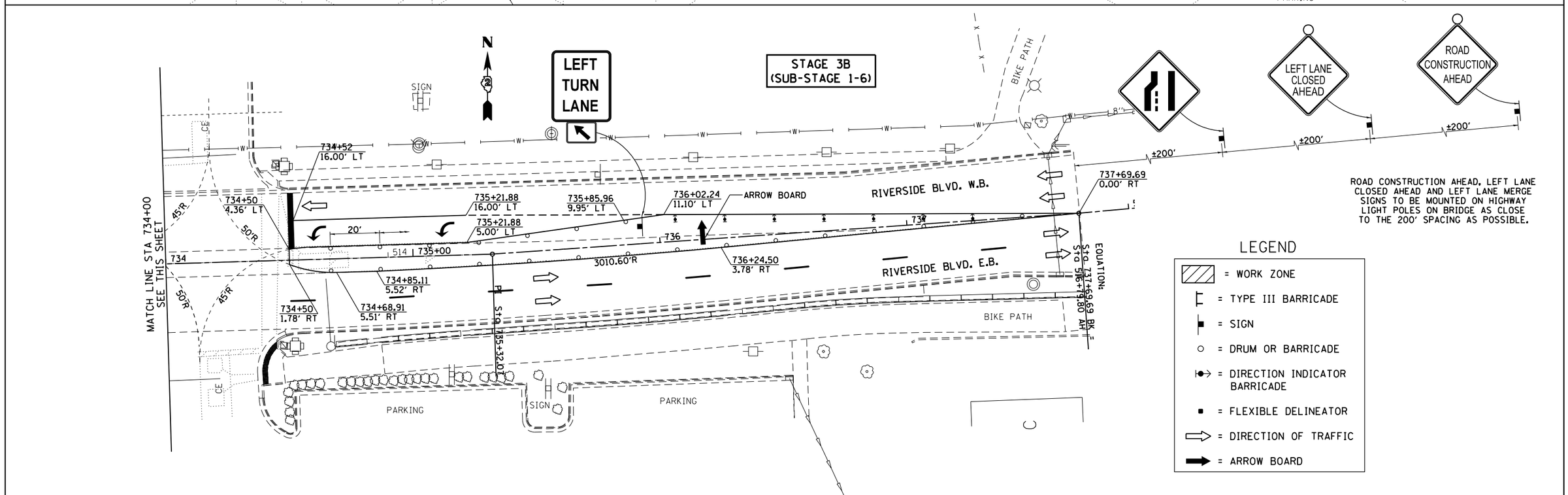

FILE NAME = pw:\\IL084EBIDINTEG.illinois.gov:PWIDOT\Documents\IDOT Offices\District 2\Projects\P20500\WorkData\EAD sheets\D205006-sht-stg3B.dgn	USER NAME = Griffithdj	DESIGNED -	REVISED -
		DRAWN -	REVISED -
	PLOT SCALE = 40.0000 ' / in.	CHECKED -	REVISED -
	PLOT DATE = Mar-10-2015 01:38:44 PM	DATE -	REVISED -

STATE OF ILLINOIS
DEPARTMENT OF TRANSPORTATION

RIVERSIDE BLVD.
STAGING DETAILS 3B
SUB STAGES 1-6

SCALE: 1" = 20' | SHEET NO. OF SHEETS | STA. TO STA.

F.A.P. RTE.	SECTION	COUNTY	TOTAL SHEETS	SHEET NO.
734	78R-2	WINNEBAGO	926	284

CONTRACT NO. 64C21

FED. ROAD DIST. NO. | ILLINOIS | FED. AID PROJECT

STAGING DETAILS 3B

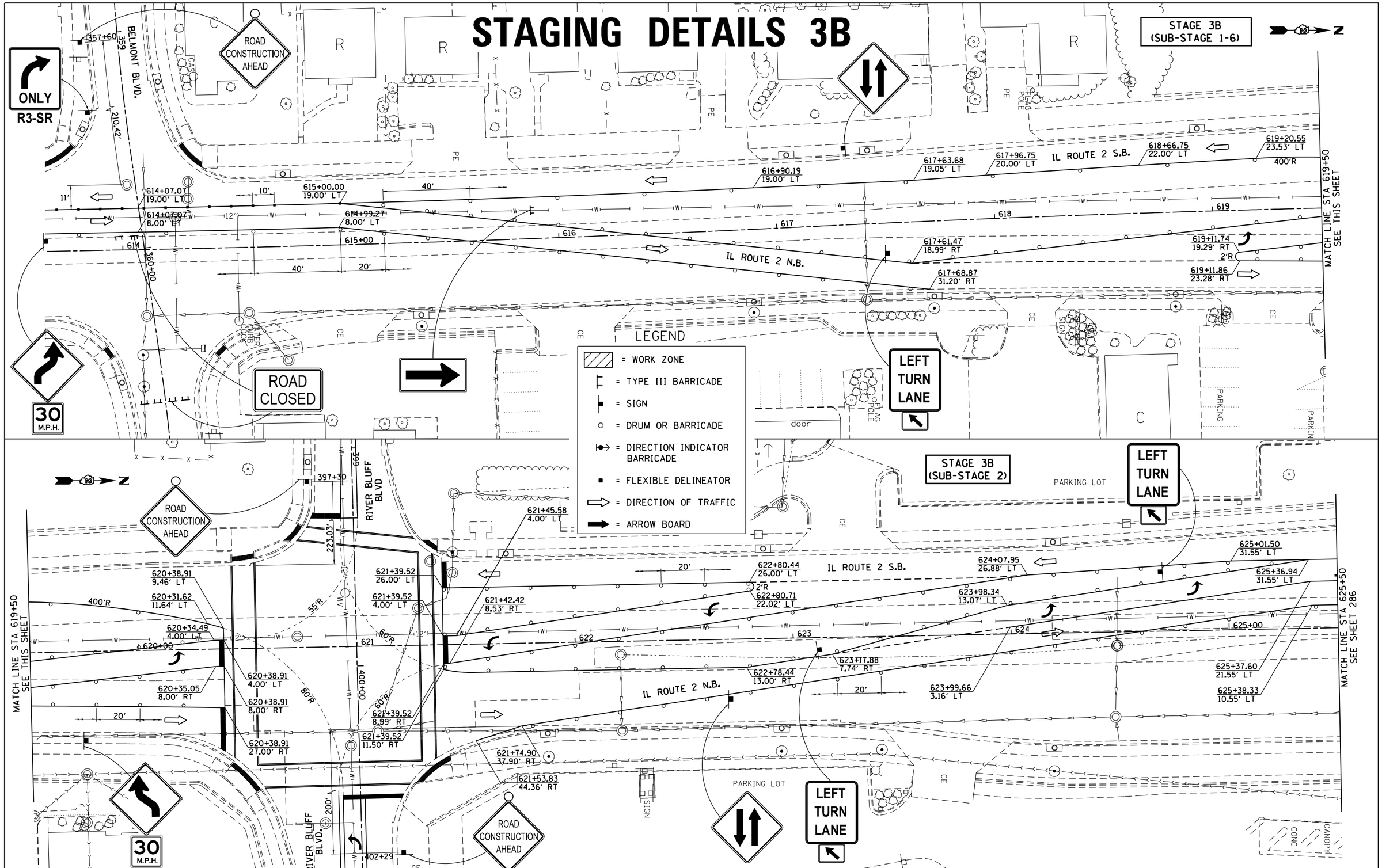

FILE NAME = pw:\\IL084EBIDINTEG.illinois.gov:PWIDOT\Documents\IDOT Offices\District 2\Projects\P20500\DRAWING Data\EAD sheets\D205006-sht-stg3B.dgn	USER NAME = Griffithdj	DESIGNED -	REVISED -
			REVISED -
	PLOT SCALE = 40.0000 ' / in.	CHECKED -	REVISED -
	PLOT DATE = Mar-10-2015 01:40:04 PM	DATE -	REVISED -

STATE OF ILLINOIS
DEPARTMENT OF TRANSPORTATION

ILLINOIS ROUTE 2
STAGING DETAILS 3B
SUB STAGES 1-6 & SUB STAGE 2

SCALE: 1" = 20' | SHEET NO. OF SHEETS | STA. TO STA.

F.A.P. RTE.	SECTION	COUNTY	TOTAL SHEETS	SHEET NO.
734	78R-2	WINNEBAGO	926	285
		CONTRACT NO. 64C21		

FED. ROAD DIST. NO. | ILLINOIS | FED. AID PROJECT

STAGING DETAILS 3B

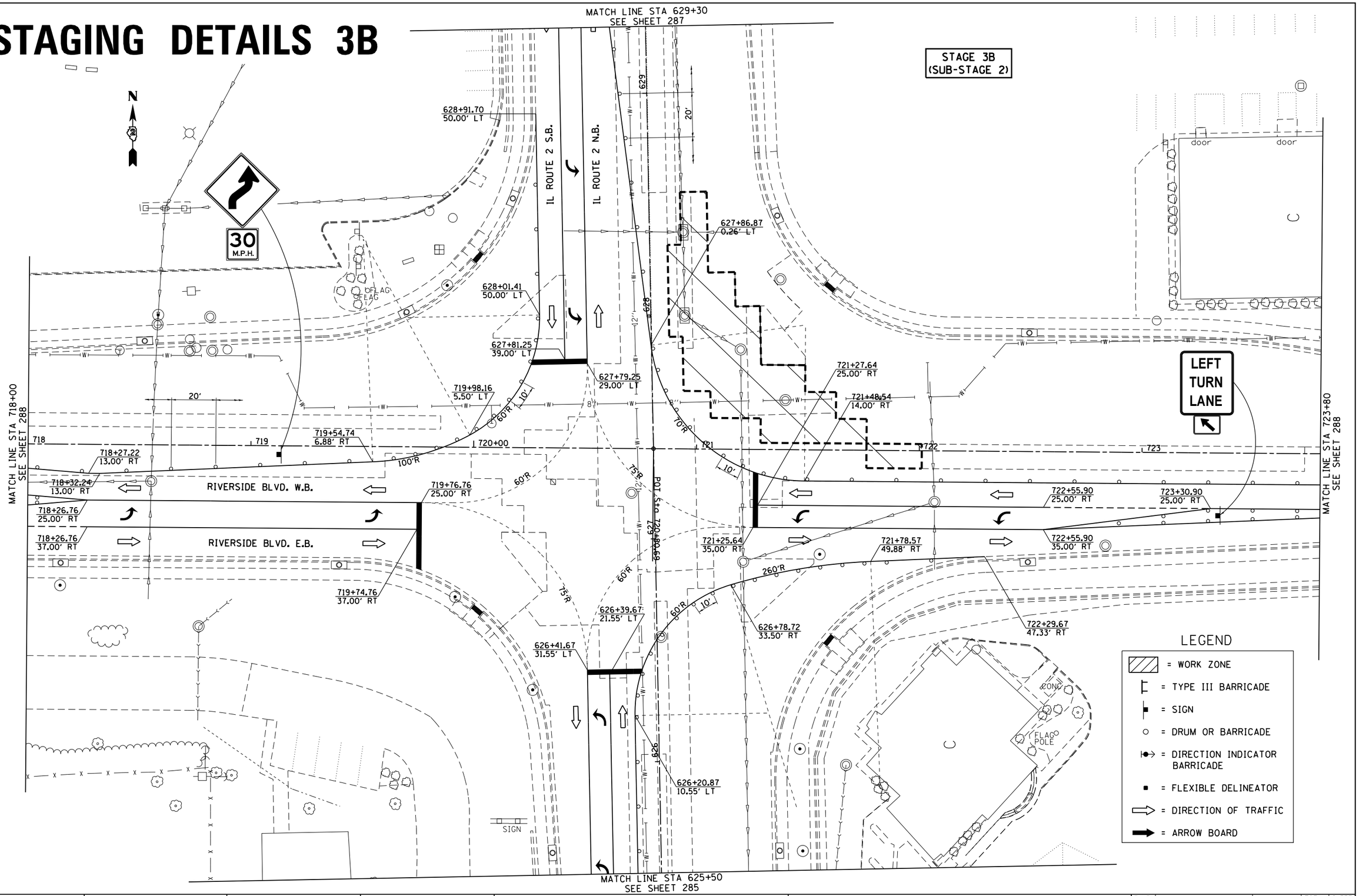

FILE NAME = pw:\\IL084EBIDINTEG.illinois.gov:PWIDOT\Documents\IDOT Offices\District 2\Projects\P2050	USER NAME = Griffithdj	DESIGNED -	REVISED -
		DRAWN Data\EADsheets\D205006-sht-stg3B.dgn	REVISED -
	PLOT SCALE = 40.0000 ' / in.	CHECKED -	REVISED -
	PLOT DATE = Mar-10-2015 01:40:26 PM	DATE -	REVISED -

STATE OF ILLINOIS
DEPARTMENT OF TRANSPORTATION

IL ROUTE 2 / RIVERSIDE BLVD.
STAGING DETAILS 3B
SUB STAGE 2

SCALE: 1" = 20' | SHEET NO. OF SHEETS | STA. TO STA.

F.A.P. RTE.	SECTION	COUNTY	TOTAL SHEETS	SHEET NO.
734	78R-2	WINNEBAGO	926	286
		CONTRACT NO. 64C21		

FED. ROAD DIST. NO. | ILLINOIS | FED. AID PROJECT

STAGING DETAILS 3B

STAGE 3B
(SUB-STAGE 2)

LEFT TURN LANE

ROAD CONSTRUCTION AHEAD

30 M.P.H.

BENINGTON RD.

IL RTE 2 S.B.

IL RTE 2 N.B.

MATCH LINE STA 629+30
SEE SHEET 286

MATCH LINE STA 635+35
SEE SHEET 279

STA. STA 635+31.90 BACK =
EQUA. STA 635+10.00 AHEAD

LIGHT STREET

LEGEND

- = WORK ZONE
- = TYPE III BARRICADE
- = SIGN
- = DRUM OR BARRICADE
- = DIRECTION INDICATOR BARRICADE
- = FLEXIBLE DELINEATOR
- = DIRECTION OF TRAFFIC
- = ARROW BOARD

STAGE 3B
(SUB-STAGE 2)

RIVERSIDE BLVD. W.B.

RIVERSIDE BLVD. E.B.

LATHAM STREET

LATHAM ST.

MATCH LINE STA 707+00
SEE SHEET 292

MATCH LINE STA 713+00
SEE SHEET 288

FILE NAME = pw:\\IL084EBIDINTEG.illinois.gov:PWIDOT\Documents\IDOT Offices\District 2\Projects\P2050	USER NAME = Griffithdj	DESIGNED -	REVISED -
		DRAWN Data\EADsheets\D205006-sht-stg3B.dgn	REVISED -
	PLOT SCALE = 40.0000 ' / in.	CHECKED -	REVISED -
	PLOT DATE = Mar-10-2015 01:40:49 PM	DATE -	REVISED -

STATE OF ILLINOIS
DEPARTMENT OF TRANSPORTATION

ILLINOIS ROUTE 2 & RIVERSIDE BLVD.
STAGING DETAILS 3B
SUB STAGE 2

SCALE: 1" = 20' | SHEET NO. OF SHEETS | STA. TO STA.

F.A.P. RTE.	SECTION	COUNTY	TOTAL SHEETS	SHEET NO.
734	78R-2	WINNEBAGO	926	287
		CONTRACT NO. 64C21		

FED. ROAD DIST. NO. | ILLINOIS | FED. AID PROJECT

STAGING DETAILS 3B

STAGE 3B
(SUB-STAGE 2)

N

LEFT TURN LANE

PARKING

VAULT

ELEC

CE

MATCH LINE STA 713+00
SEE SHEET 287

713+32.65
10.00' LT

713+32.65
6.00' LT

713+32.65
5.00' RT

713+71.88
10.00' LT

713+71.96
6.00' LT

714+61.24
3.12' LT

713

714

715+00

716

717

RIVERSIDE BLVD. W.B.

713+32.65
10.00' RT

713+43.76
10.00' RT

713+71.96
5.00' RT

713+32.65
21.00' RT

713+43.33
21.00' RT

713+95.07
24.98' RT

714+04.09
34.00' RT

714+73.01
34.25' RT

714+76.05
31.21' RT

RIVERSIDE BLVD. W.B.

716+94.76
37.00' RT

717+20.34
50.00' RT

MATCH LINE STA 718+00
SEE SHEET 286

LEFT TURN LANE

MATCH LINE STA 900+80
SEE SHEET 267

ROAD CLOSED

ROBEY AVE.

SIGN

30 M.P.H.

ROAD CONSTRUCTION AHEAD

SIGN

NORMANDY AVE.

200'

40'R

60'R

STAGE 3B
(SUB-STAGE 2)

N

MATCH LINE STA 723+80
SEE SHEET 286

900+00

724

725+00

726

727

728

1000+00

726+87.69
30.25' LT

726+70.51
16.31' LT

727+43.94
16.00' LT

727+62.23
13.13' LT

727+62.19
11.03' LT

RIVERSIDE BLVD. W.B.

724+15.45
14.00' RT

724+16.34
25.00' RT

724+15.29
27.03' RT

724+61.54
25.71' RT

726+87.18
7.75' LT

727+52.19
9.54' LT

727+62.45
1.24' RT

726+87.49
3.25' RT

727+62.56
6.24' RT

RIVERSIDE BLVD. E.B.

726+87.64
8.24' RT

BBOX
WATER

MATCH LINE STA 728+25
SEE SHEET 284

LEFT TURN LANE

LEGEND

- = WORK ZONE
- = TYPE III BARRICADE
- = SIGN
- = DRUM OR BARRICADE
- = DIRECTION INDICATOR BARRICADE
- = FLEXIBLE DELINEATOR
- = DIRECTION OF TRAFFIC
- = ARROW BOARD

FILE NAME = pw:\\IL084EBIDINTEG.illinois.gov:PWIDOT\Documents\IDOT Offices\District 2\Projects\P20500\DRAWINGS\Data\EAD sheets\D205006-sht-stg3B.dgn	USER NAME = Griffithdj	DESIGNED -	REVISED -
		DRAWN -	REVISED -
	PLOT SCALE = 40.0000 ' / in.	CHECKED -	REVISED -
	PLOT DATE = Mar-10-2015 01:41:09 PM	DATE -	REVISED -

STATE OF ILLINOIS
DEPARTMENT OF TRANSPORTATION

RIVERSIDE BLVD.
STAGING DETAILS 3B
SUB STAGE 2

SCALE: 1" = 20' | SHEET NO. OF SHEETS | STA. TO STA.

F.A.P. RTE.	SECTION	COUNTY	TOTAL SHEETS	SHEET NO.
734	78R-2	WINNEBAGO	926	288

CONTRACT NO. 64C21

FED. ROAD DIST. NO. | ILLINOIS | FED. AID PROJECT

STAGING DETAILS 3B

STAGE 3B
(SUB-STAGE 1-6)

ONLY
R3-SR

ROAD CONSTRUCTION AHEAD

30 M.P.H.

ROAD CLOSED

LEFT TURN LANE

BELMONT BLVD.

IL ROUTE 2 S.B.

IL ROUTE 2 N.B.

MATCH LINE STA 619+50
SEE THIS SHEET

LEGEND

- = WORK ZONE
- = TYPE III BARRICADE
- = SIGN
- = DRUM OR BARRICADE
- = DIRECTION INDICATOR BARRICADE
- = FLEXIBLE DELINEATOR
- = DIRECTION OF TRAFFIC
- = ARROW BOARD

PARKING LOT

RIVER BLUFF BLVD

IL ROUTE 2 S.B.

PARALELL N.B.
EOP 11'

IL RTE 2 N.B.

MATCH LINE STA 619+50
SEE THIS SHEET

MATCH LINE STA 625+50
SEE SHEET 290

STAGE 3B
(SUB-STAGE 3)

FILE NAME = pw:\\IL084EBIDINTEG.illinois.gov:PWIDOT\Documents\IDOT Offices\District 2\Projects\P206006\DrawingData\EADsheets\D205006-sht-stg3B.dgn	USER NAME = Griffithdj	DESIGNED -	REVISED -
			REVISED -
	PLOT SCALE = 40.0000 ' / in.	CHECKED -	REVISED -
	PLOT DATE = Mar-10-2015 01:41:42 PM	DATE -	REVISED -

STATE OF ILLINOIS
DEPARTMENT OF TRANSPORTATION

ILLINOIS ROUTE 2
STAGING DETAILS 3B
SUB STAGES 1-6 & SUB STAGE 3

SCALE: 1" = 20' | SHEET NO. OF SHEETS | STA. TO STA.

F.A.P. RTE.	SECTION	COUNTY	TOTAL SHEETS	SHEET NO.
734	78R-2	WINNEBAGO	926	289
		CONTRACT NO. 64C21		
FED. ROAD DIST. NO.	ILLINOIS	FED. AID PROJECT		

STAGING DETAILS 3B

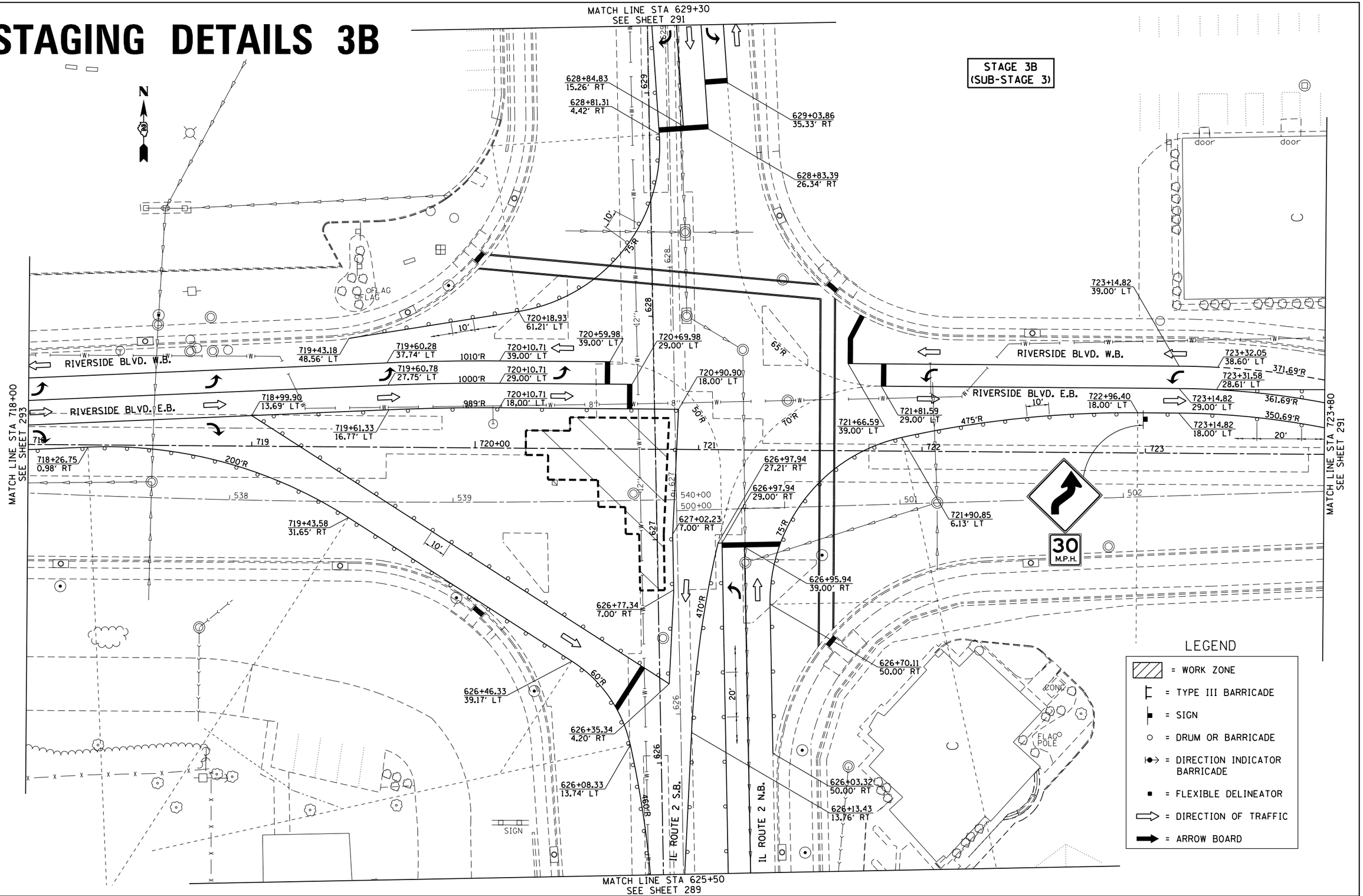

FILE NAME = pw:\\IL084EBIDINTEG.illinois.gov:PWIDOT\Documents\IDOT Offices\District 2\Projects\P20500\WorkData\EADsheets\D205006-sht-stg3B.dgn	USER NAME = Griffithdj	DESIGNED -	REVISED -
		DRAWN -	REVISED -
	PLOT SCALE = 40.0000 ' / in.	CHECKED -	REVISED -
	PLOT DATE = Mar-10-2015 01:42:04 PM	DATE -	REVISED -

STATE OF ILLINOIS
DEPARTMENT OF TRANSPORTATION

IL ROUTE 2 / RIVERSIDE BLVD.
STAGING DETAILS 3B
SUB STAGE 3

SCALE: 1" = 20' | SHEET NO. OF SHEETS | STA. TO STA.

F.A.P. RTE.	SECTION	COUNTY	TOTAL SHEETS	SHEET NO.
734	78R-2	WINNEBAGO	926	290
		CONTRACT NO. 64C21		

FED. ROAD DIST. NO. | ILLINOIS | FED. AID PROJECT

STAGING DETAILS 3B

STAGE 3B
(SUB-STAGE 3)

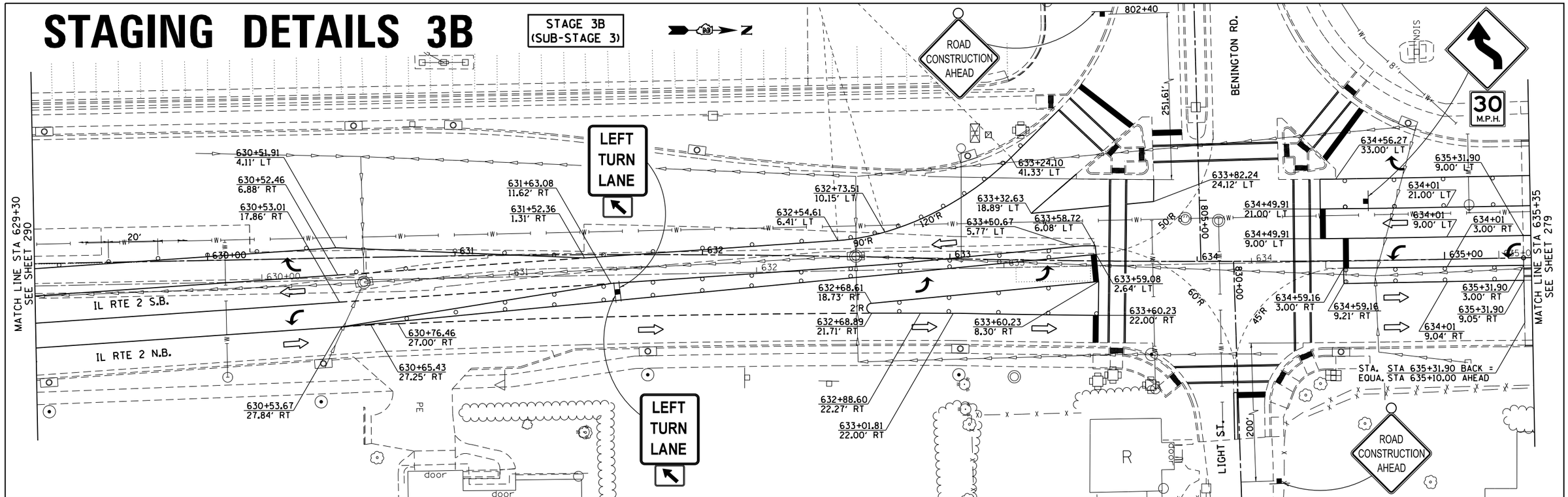

STAGE 3B
(SUB-STAGE 3 & 5)

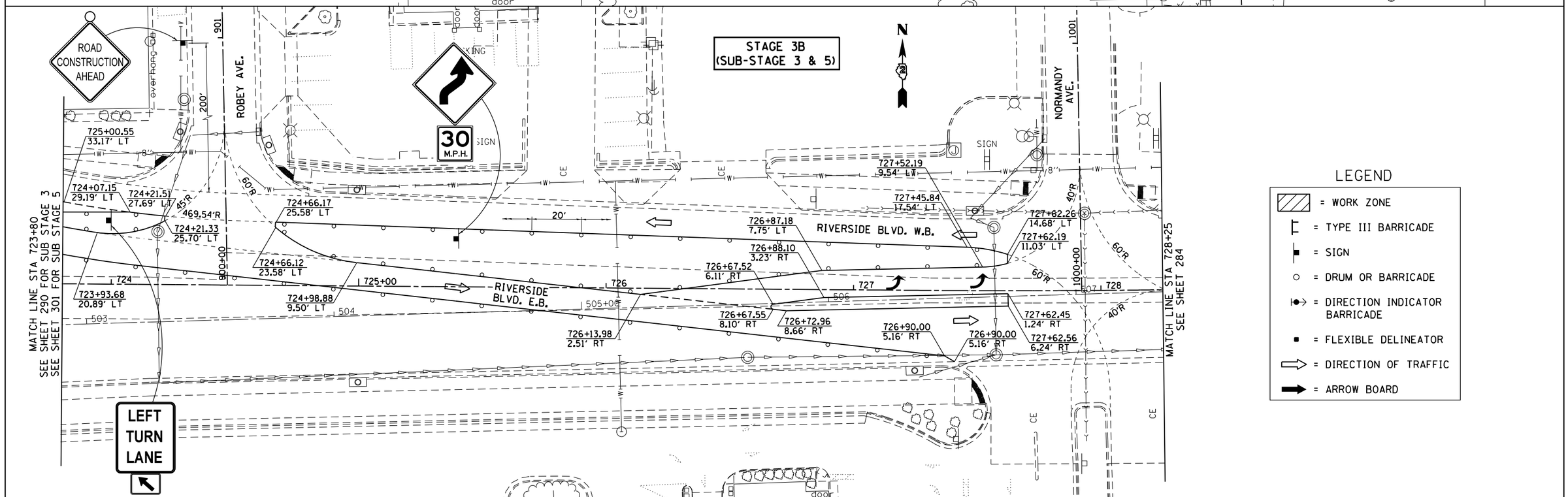

LEGEND

- = WORK ZONE
- = TYPE III BARRICADE
- = SIGN
- = DRUM OR BARRICADE
- = DIRECTION INDICATOR BARRICADE
- = FLEXIBLE DELINEATOR
- = DIRECTION OF TRAFFIC
- = ARROW BOARD

FILE NAME = pw:\\IL084EBIDINTEG.illinois.gov:PWIDOT\Documents\IDOT Offices\District 2\Projects\P205006\DRAWINGs\EADataDataEADsheets\D205006-sht-stg3B.dgn	USER NAME = Griffithdj	DESIGNED -	REVISED -
		DRAWN -	REVISED -
	PLOT SCALE = 40.0000 ' / in.	CHECKED -	REVISED -
	PLOT DATE = Mar-10-2015 01:42:25 PM	DATE -	REVISED -

STATE OF ILLINOIS
DEPARTMENT OF TRANSPORTATION

ILLINOIS ROUTE 2 & RIVERSIDE BLVD.
STAGING DETAILS 3B
SUB STAGE 3 AND SUB STAGES 3 & 5

SCALE: 1" = 20' | SHEET NO. OF SHEETS | STA. TO STA.

F.A.P. RTE.	SECTION	COUNTY	TOTAL SHEETS	SHEET NO.
734	78R-2	WINNEBAGO	926	291

CONTRACT NO. 64C21

FED. ROAD DIST. NO. | ILLINOIS | FED. AID PROJECT

STAGING DETAILS 3B

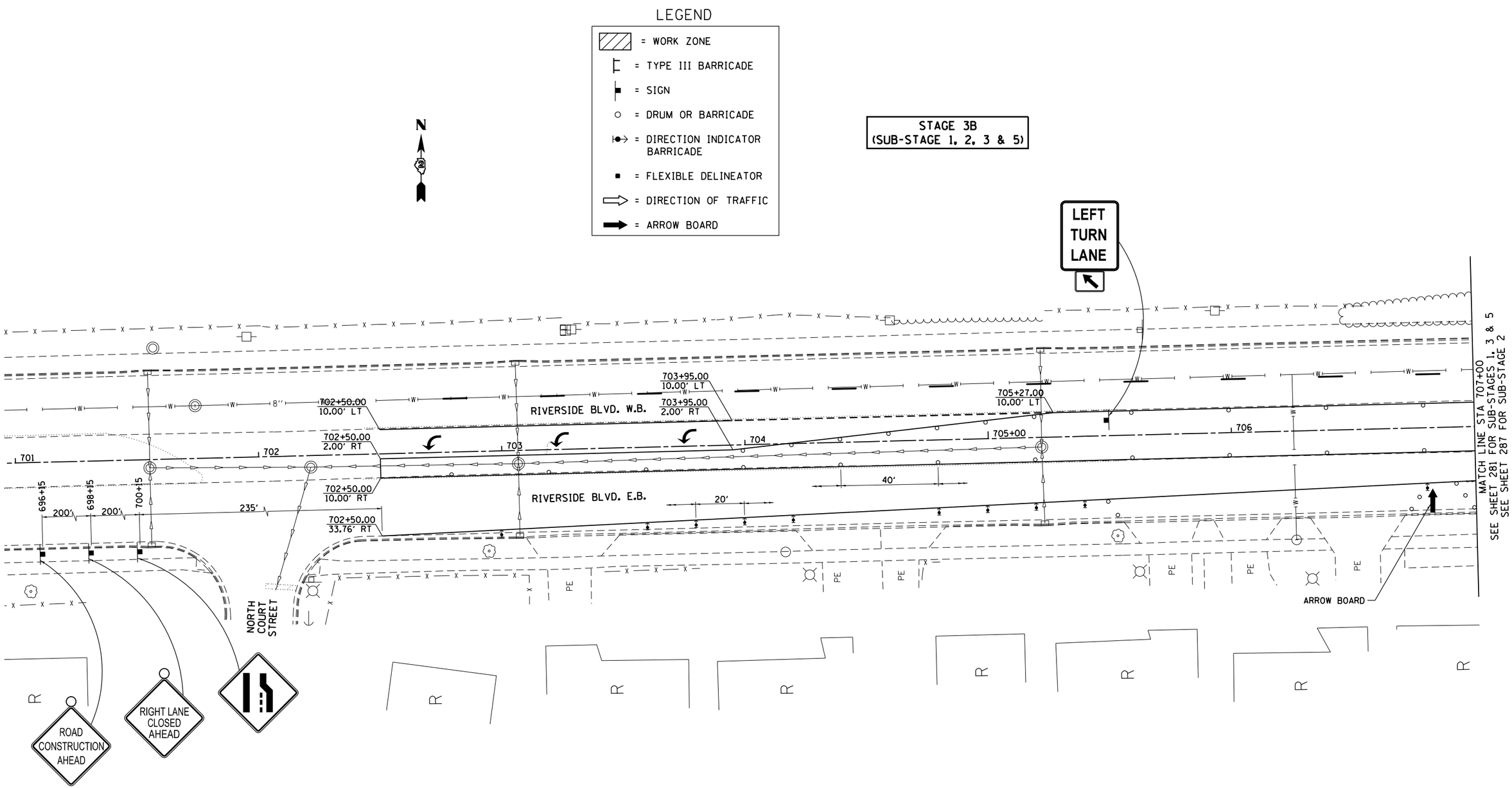

FILE NAME = pw:\\IL084EBIDINTEG.illinois.gov:PWIDOT\Documents\IDOT Offices\District 2\Projects\P2060 DRAWING Data\EADsheets\D205006-sht-stg3B.dgn	USER NAME = Griffithdj	DESIGNED -	REVISED -
		CHECKED -	REVISED -
	PLOT SCALE = 40.0000 ' / in.		REVISED -
	PLOT DATE = Mar-10-2015 01:42:50 PM	DATE -	REVISED -

STATE OF ILLINOIS
DEPARTMENT OF TRANSPORTATION

RIVERSIDE BLVD.
STAGING DETAILS 3B
SUB STAGES 1, 2, 3 & 5

SCALE: 1" = 20' | SHEET NO. OF SHEETS | STA. TO STA.

F.A.P. RTE.	SECTION	COUNTY	TOTAL SHEETS	SHEET NO.
734	78R-2	WINNEBAGO	926	292

CONTRACT NO. 64C21

FED. ROAD DIST. NO. | ILLINOIS | FED. AID PROJECT

STAGING DETAILS 3B

STAGE 3B
(SUB-STAGE 3 & 5)

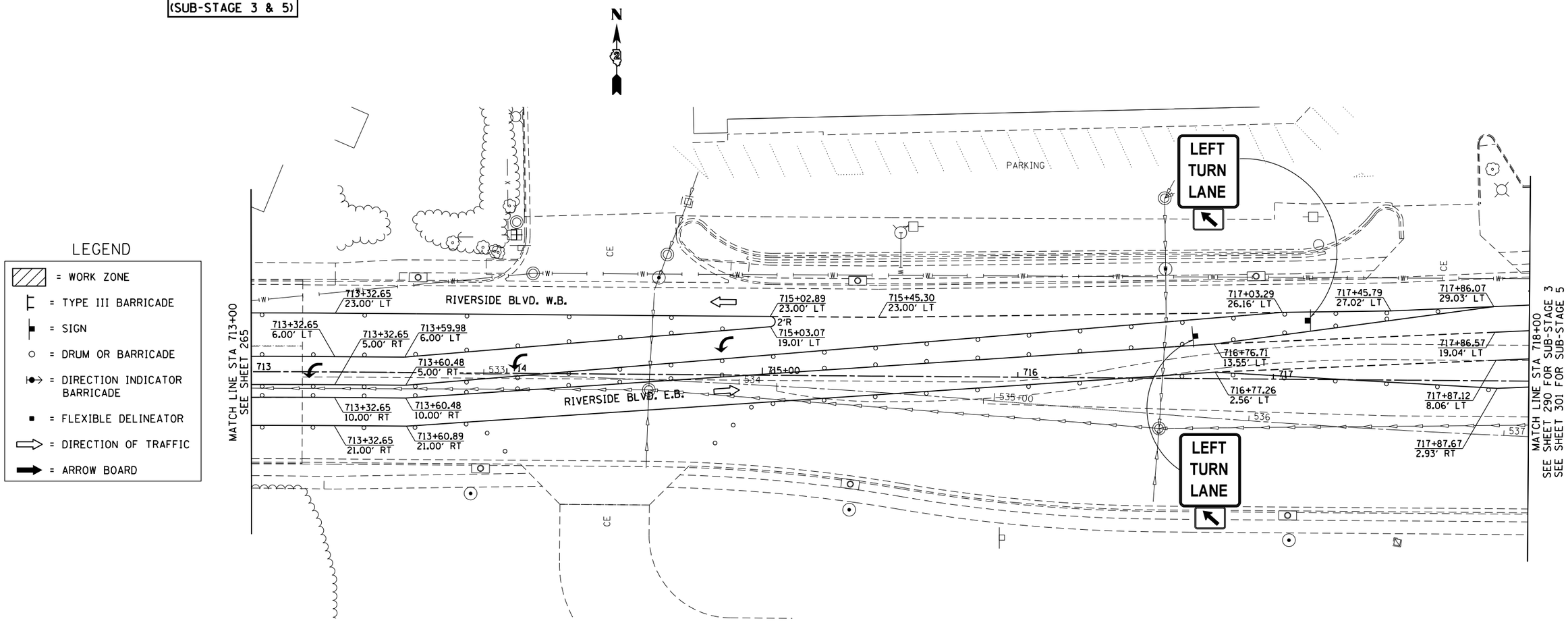

FILE NAME = pw:\\IL084EBIDINTEG.illinois.gov:PWIDOT\Documents\IDOT Offices\District 2\Projects\P20	USER NAME = Griffithdj	DESIGNED -	REVISED -
		DRAWN Data\EADsheets\D205006-sht-stg3B.dgn	REVISED -
	PLOT SCALE = 40.0000 ' / in.	CHECKED -	REVISED -
	PLOT DATE = Mar-10-2015 01:43:13 PM	DATE -	REVISED -

STATE OF ILLINOIS
DEPARTMENT OF TRANSPORTATION

RIVERSIDE BLVD.
STAGING DETAILS 3B
SUB STAGES 3 & 5

SCALE: 1" = 20' | SHEET NO. OF SHEETS | STA. TO STA.

F.A.P. RTE.	SECTION	COUNTY	TOTAL SHEETS	SHEET NO.
734	78R-2	WINNEBAGO	926	293

CONTRACT NO. 64C21

FED. ROAD DIST. NO. | ILLINOIS | FED. AID PROJECT

STAGING DETAILS 3B

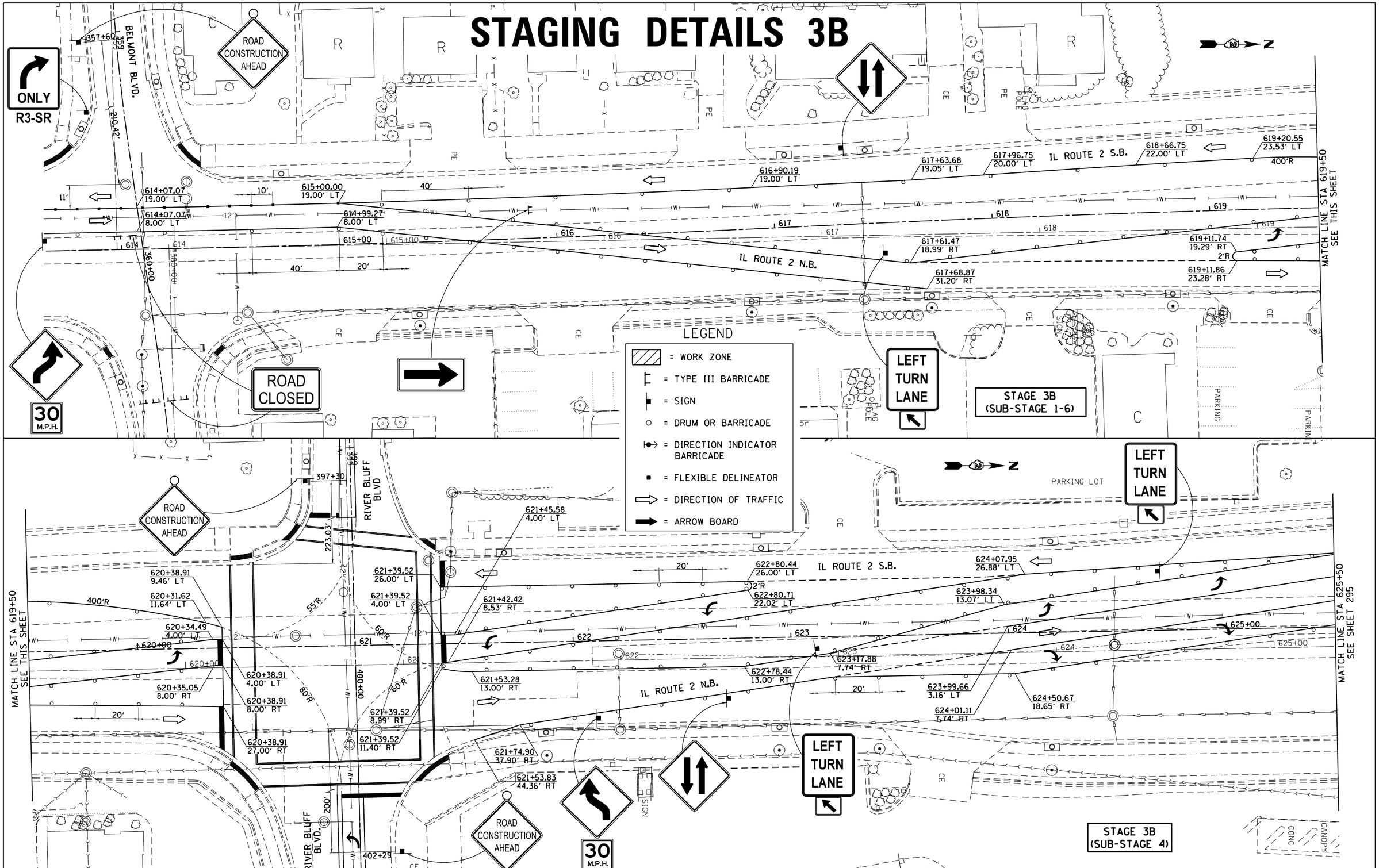

FILE NAME = pw:\\IL084EBIDINTEG.illinois.gov:PWIDOT\Documents\IDOT Offices\District 2\Projects\P20602\DRAWING\Data\EADsheets\D205026-sht-stg3B.dgn	USER NAME = Griffithdj	DESIGNED -	REVISED -	STATE OF ILLINOIS DEPARTMENT OF TRANSPORTATION	ILLINOIS ROUTE 2 STAGING DETAILS 3B SUB STAGES 1-6 & SUB STAGE 4	F.A.P. RTE.	SECTION	COUNTY	TOTAL SHEETS	SHEET NO.
		DRAWN -	REVISED -			734	78R-2	WINNEBAGO	926	294
	PLOT SCALE = 40.0000 ' / in.	CHECKED -	REVISED -					CONTRACT NO. 64C21		
	PLOT DATE = Mar-10-2015 01:43:41 PM	DATE -	REVISED -		SCALE: 1" = 20' / SHEET NO. OF SHEETS / STA. TO STA.	FED. ROAD DIST. NO.	ILLINOIS	FED. AID PROJECT		

STAGING DETAILS 3B

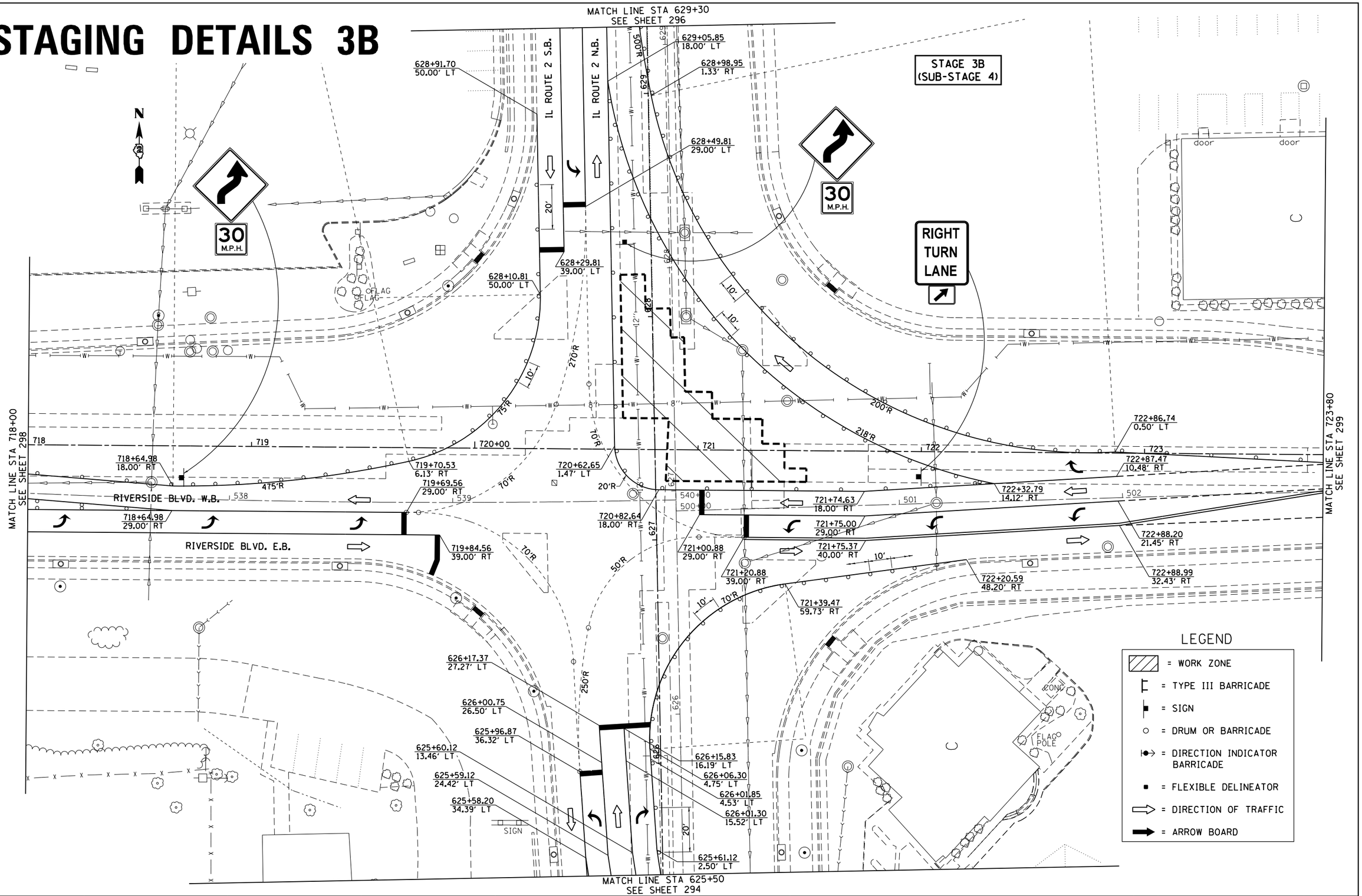

FILE NAME = pw:\\IL084EBIDINTEG.illinois.gov:PWIDOT\Documents\IDOT Offices\District 2\Projects\P2050 DRAWING Data\EAD sheets\D205006-sht-stg3B.dgn	USER NAME = Griffithdj	DESIGNED -	REVISED -
			REVISED -
	PLOT SCALE = 40.0000 ' / in.	CHECKED -	REVISED -
	PLOT DATE = Mar-10-2015 01:44:03 PM	DATE -	REVISED -

STATE OF ILLINOIS
DEPARTMENT OF TRANSPORTATION

IL ROUTE 2 / RIVERSIDE BLVD.
STAGING DETAILS 3B
SUB STAGE 4

SCALE: 1" = 20' | SHEET NO. OF SHEETS | STA. TO STA.

F.A.P. RTE.	SECTION	COUNTY	TOTAL SHEETS	SHEET NO.
734	78R-2	WINNEBAGO	926	295
		CONTRACT NO. 64C21		
FED. ROAD DIST. NO.	ILLINOIS	FED. AID PROJECT		

STAGING DETAILS 3B

LEGEND

- = WORK ZONE
- = TYPE III BARRICADE
- = SIGN
- = DRUM OR BARRICADE
- = DIRECTION INDICATOR BARRICADE
- = FLEXIBLE DELINEATOR
- = DIRECTION OF TRAFFIC
- = ARROW BOARD

STAGE 3B
(SUB-STAGE 4 & 5)

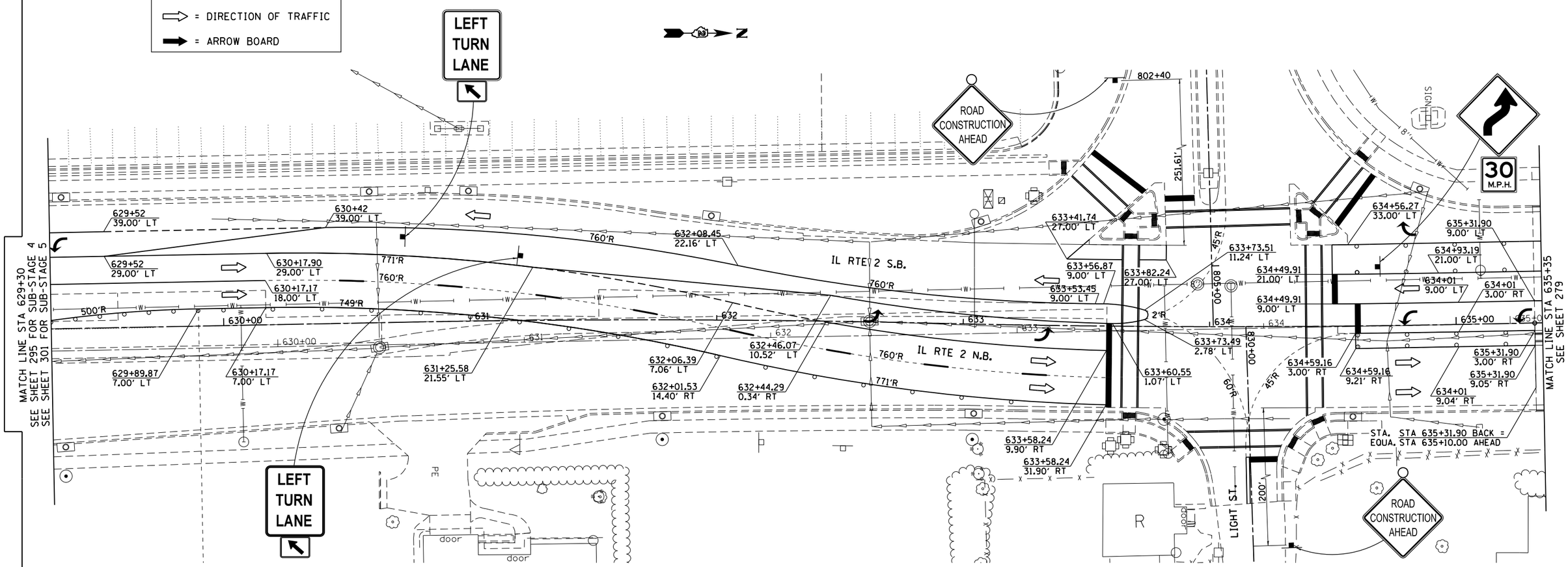

FILE NAME = pw:\\IL084EBIDINTEG.illinois.gov:PWIDOT\Documents\IDOT Offices\District 2\Projects\P20600\DRAWING Data\EADsheets\D205006-sht-stg3B.dgn	USER NAME = Griffithdj	DESIGNED -	REVISED -	STATE OF ILLINOIS DEPARTMENT OF TRANSPORTATION	ILLINOIS ROUTE 2 STAGING DETAILS 3B SUB STAGES 4 & 5	F.A.P. RTE.	SECTION	COUNTY	TOTAL SHEETS	SHEET NO.
		DRAWN -	REVISED -			734	78R-2	WINNEBAGO	926	296
	PLOT SCALE = 40.0000 ' / in.	CHECKED -	REVISED -					CONTRACT NO. 64C21		
	PLOT DATE = Mar-10-2015 01:44:24 PM	DATE -	REVISED -		SCALE: 1" = 20' SHEET NO. OF SHEETS STA. TO STA.	FED. ROAD DIST. NO.	ILLINOIS	FED. AID PROJECT		

STAGING DETAILS 3B

STAGE 3B
(SUB-STAGE 4 & 6)

LEGEND

- = WORK ZONE
- = TYPE III BARRICADE
- = SIGN
- = DRUM OR BARRICADE
- = DIRECTION INDICATOR BARRICADE
- = FLEXIBLE DELINEATOR
- = DIRECTION OF TRAFFIC
- = ARROW BOARD

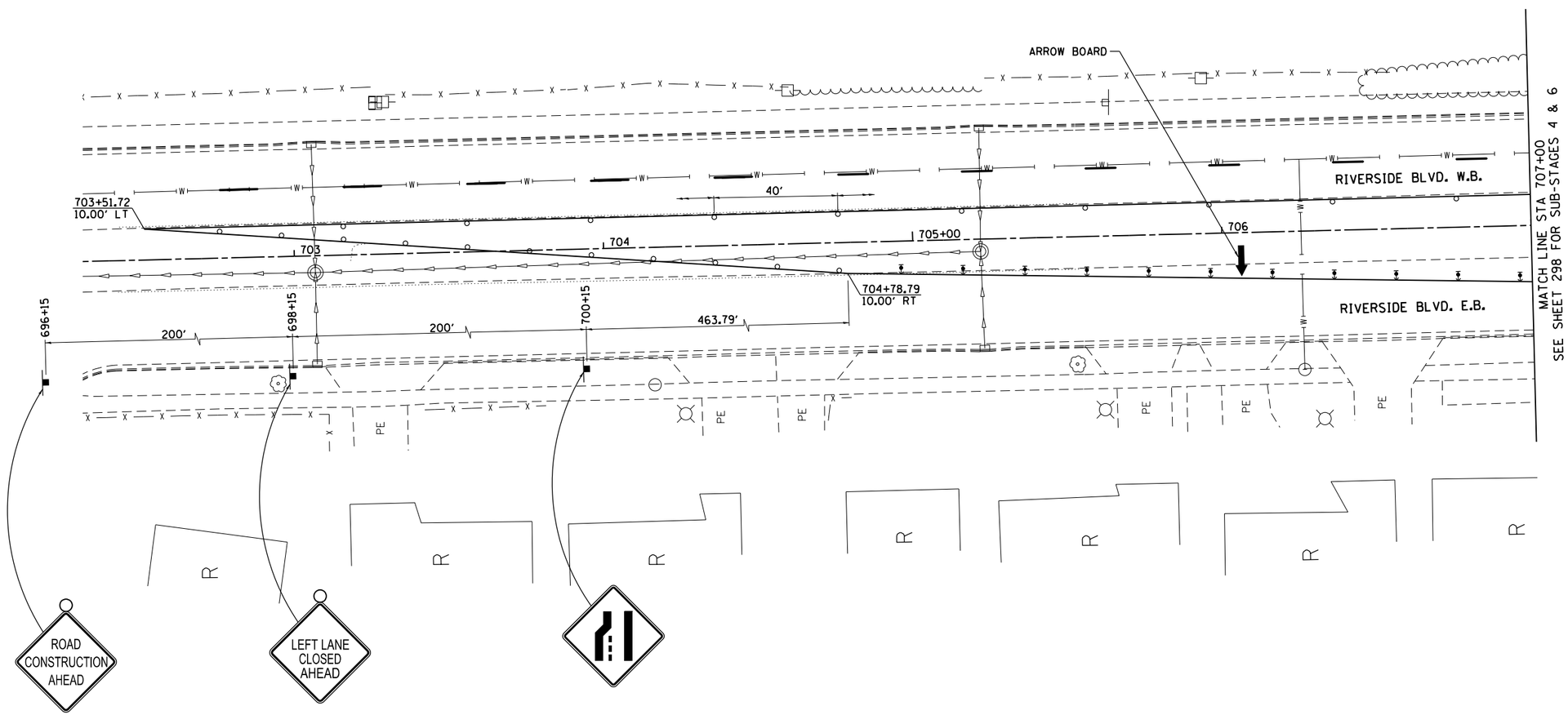

FILE NAME = pw:\\IL084EBIDINTEG.illinois.gov:PWIDOT\Documents\IDOT Offices\District 2\Projects\P205006\DRAWING	USER NAME = Griffithdj	DESIGNED -	REVISED -
		DRAWN	REVISED -
	PLOT SCALE = 40.0000 ' / in.	CHECKED -	REVISED -
	PLOT DATE = Mar-10-2015 01:44:47 PM	DATE -	REVISED -

STATE OF ILLINOIS
DEPARTMENT OF TRANSPORTATION

RIVERSIDE BLVD.
STAGING DETAILS 3B
SUB STAGES 4 & 6

SCALE: 1" = 20' | SHEET NO. OF SHEETS | STA. TO STA.

F.A.P. RTE.	SECTION	COUNTY	TOTAL SHEETS	SHEET NO.
734	78R-2	WINNEBAGO	926	297

CONTRACT NO. 64C21

FED. ROAD DIST. NO. | ILLINOIS | FED. AID PROJECT

STAGING DETAILS 3B

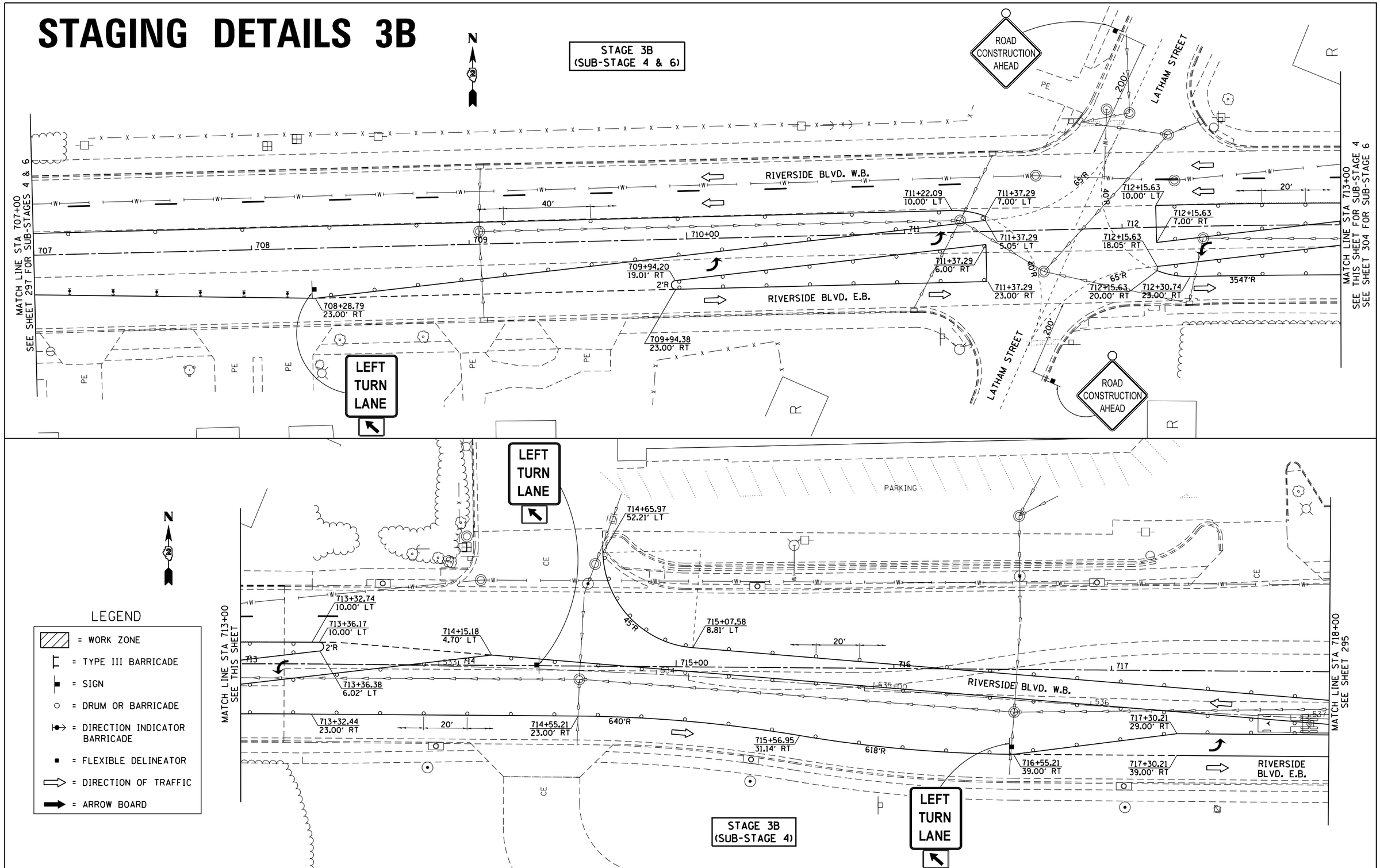

FILE NAME = pw:\\IL084EBIDINTEG.illinois.gov:PWIDOT\Documents\IDOT Offices\District 2\Projects\P20500\DRAWINGS\EADsheets\D205006-sht-stg3B.dgn	USER NAME = Griffithdj	DESIGNED -	REVISED -
			REVISED -
	PLOT SCALE = 40.0000 ' / in.	CHECKED -	REVISED -
	PLOT DATE = Mar-10-2015 01:45:20 PM	DATE -	REVISED -

STATE OF ILLINOIS
DEPARTMENT OF TRANSPORTATION

RIVERSIDE BLVD.
STAGING DETAILS 3B
SUB STAGES 4 & 6 AND SUB STAGE 4

SCALE: 1" = 20' | SHEET NO. OF SHEETS | STA. TO STA.

F.A.P. RTE.	SECTION	COUNTY	TOTAL SHEETS	SHEET NO.
734	78R-2	WINNEBAGO	926	298
		CONTRACT NO. 64C21		

FED. ROAD DIST. NO. | ILLINOIS | FED. AID PROJECT

STAGING DETAILS 3B

STAGE 3B
(SUB-STAGE 4)

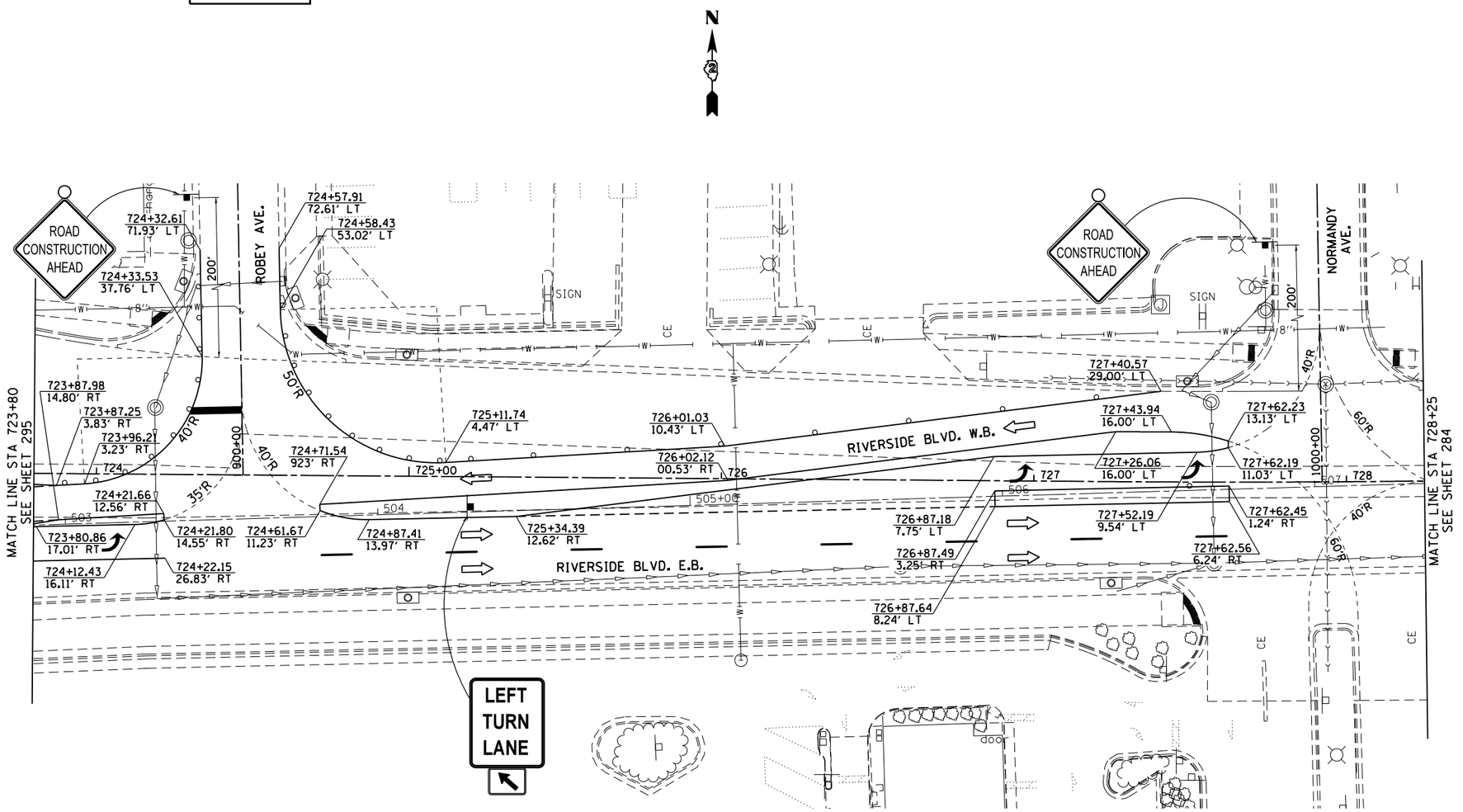

FILE NAME = pw:\\IL084EBIDINTEG.illinois.gov:PWIDOT\Documents\IDOT Offices\District 2\Projects\P205006\DRAWINGs\EADsheets\D205006-sht-stg3B.dgn	USER NAME = Griffithdj	DESIGNED -	REVISED -
		DRAWN -	REVISED -
	PLOT SCALE = 40.0000 ' / in.	CHECKED -	REVISED -
	PLOT DATE = Mar-10-2015 01:45:46 PM	DATE -	REVISED -

STATE OF ILLINOIS
DEPARTMENT OF TRANSPORTATION

RIVERSIDE BLVD.
STAGING DETAILS 3B
SUB STAGE 4

SCALE: 1" = 20' | SHEET NO. OF SHEETS | STA. TO STA.

F.A.P. RTE.	SECTION	COUNTY	TOTAL SHEETS	SHEET NO.
734	78R-2	WINNEBAGO	926	299
		CONTRACT NO. 64C21		

FED. ROAD DIST. NO. | ILLINOIS | FED. AID PROJECT

STAGING DETAILS 3B

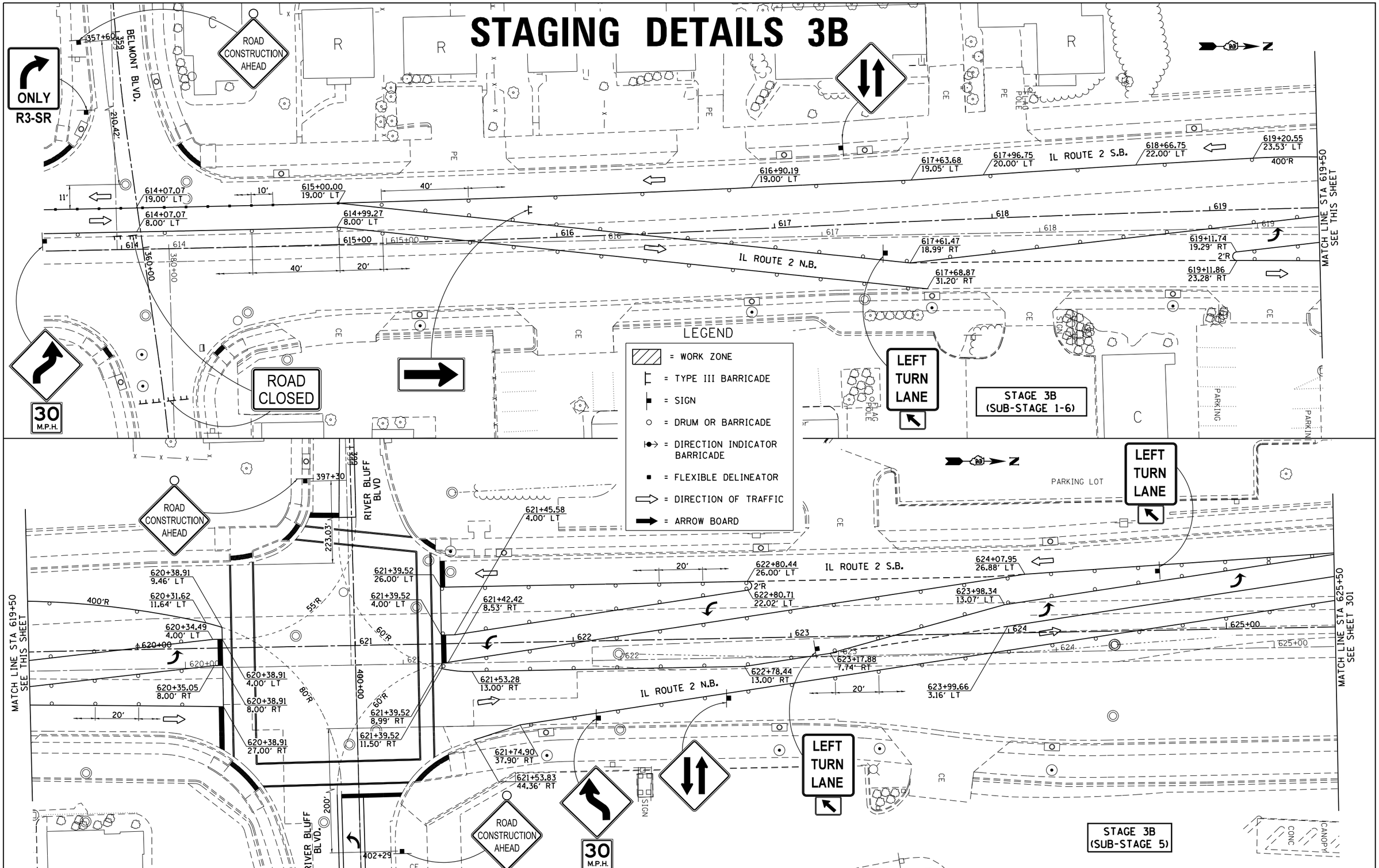

FILE NAME = pw:\\IL084EBIDINTEG.illinois.gov:PWIDOT\Documents\IDOT Offices\District 2\Projects\P2060\DRAWING\Data\EADsheets\D205026-sht-stg3B.dgn	USER NAME = Griffithdj	DESIGNED -	REVISED -
			REVISED -
	PLOT SCALE = 40.0000 ' / in.	CHECKED -	REVISED -
	PLOT DATE = Mar-10-2015 01:46:24 PM	DATE -	REVISED -

STATE OF ILLINOIS
DEPARTMENT OF TRANSPORTATION

ILLINOIS ROUTE 2
STAGING DETAILS 3B
SUB STAGES 1-6 & SUB STAGE 5

SCALE: 1" = 20' | SHEET NO. OF SHEETS | STA. TO STA.

F.A.P. RTE.	SECTION	COUNTY	TOTAL SHEETS	SHEET NO.
734	78R-2	WINNEBAGO	926	300

CONTRACT NO. 64C21

FED. ROAD DIST. NO. | ILLINOIS | FED. AID PROJECT