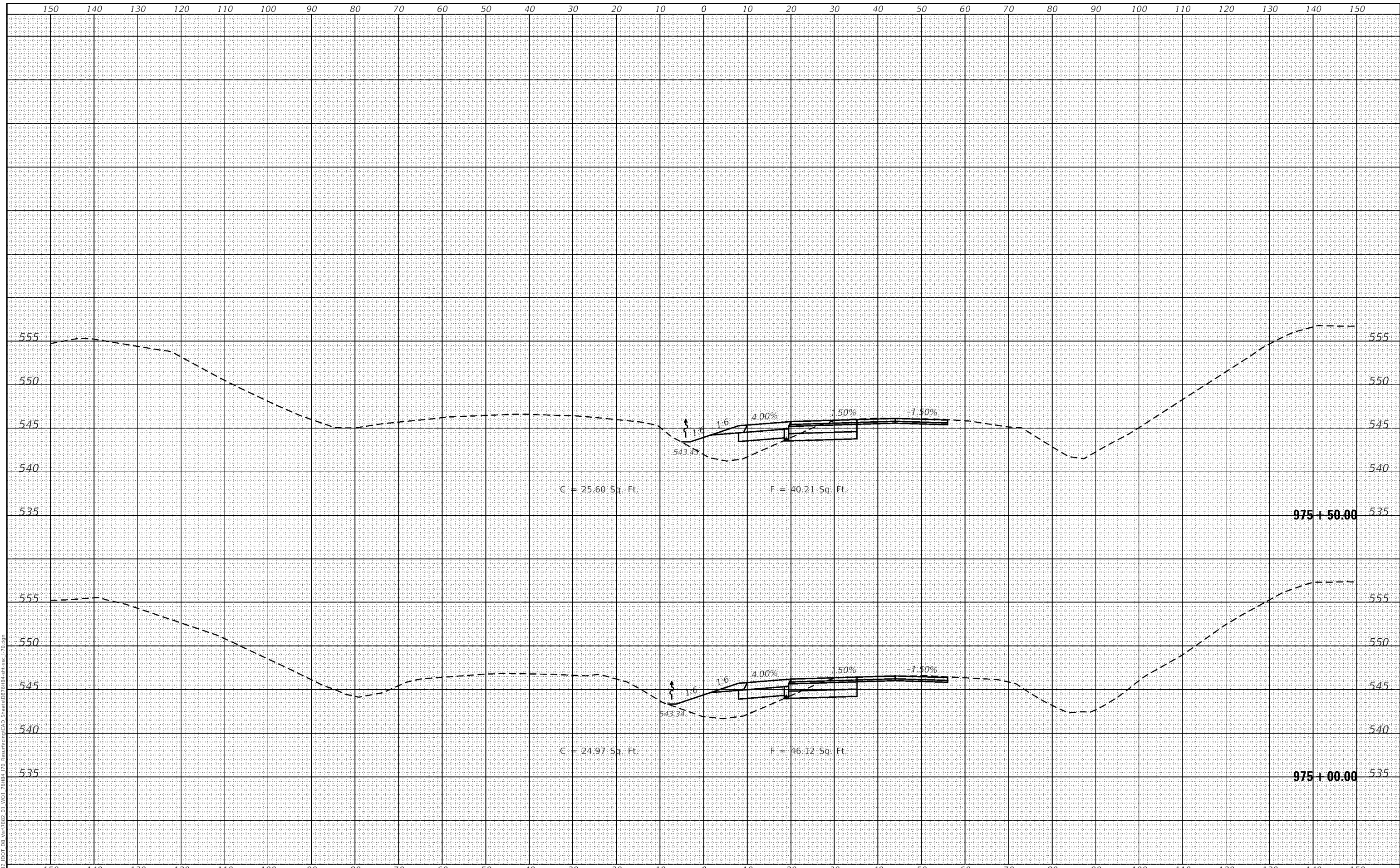


DATE	
BY	
FINAL SURVEY	SURVEYED
SURVEY NOTE BOOK	PLOTTED
NO.	TEMPLATE
	AREAS
	CHECKED

DATE	
BY	
ORIGINAL SURVEY	SURVEYED
SURVEY NOTE BOOK	PLOTTED
NO.	TEMPLATE
	AREAS
	CHECKED



**HMG** HMG ENGINEERS, INC.  
 9360 HOLY CROSS LANE  
 BREESE, ILLINOIS 62230  
 Engineers • Surveyors (618) 526-9611  
 IL PROF. DESIGN FIRM NO. 184.000899

USER NAME =	mobrien	DESIGNED -	M.OBRIEN	REVISED -	
		DRAWN -	M.OBRIEN	REVISED -	
PLOT SCALE =	20.0000' / 1"	CHECKED -		REVISED -	
PLOT DATE =	6/17/2020	DATE -		REVISED -	

**STATE OF ILLINOIS  
 DEPARTMENT OF TRANSPORTATION**

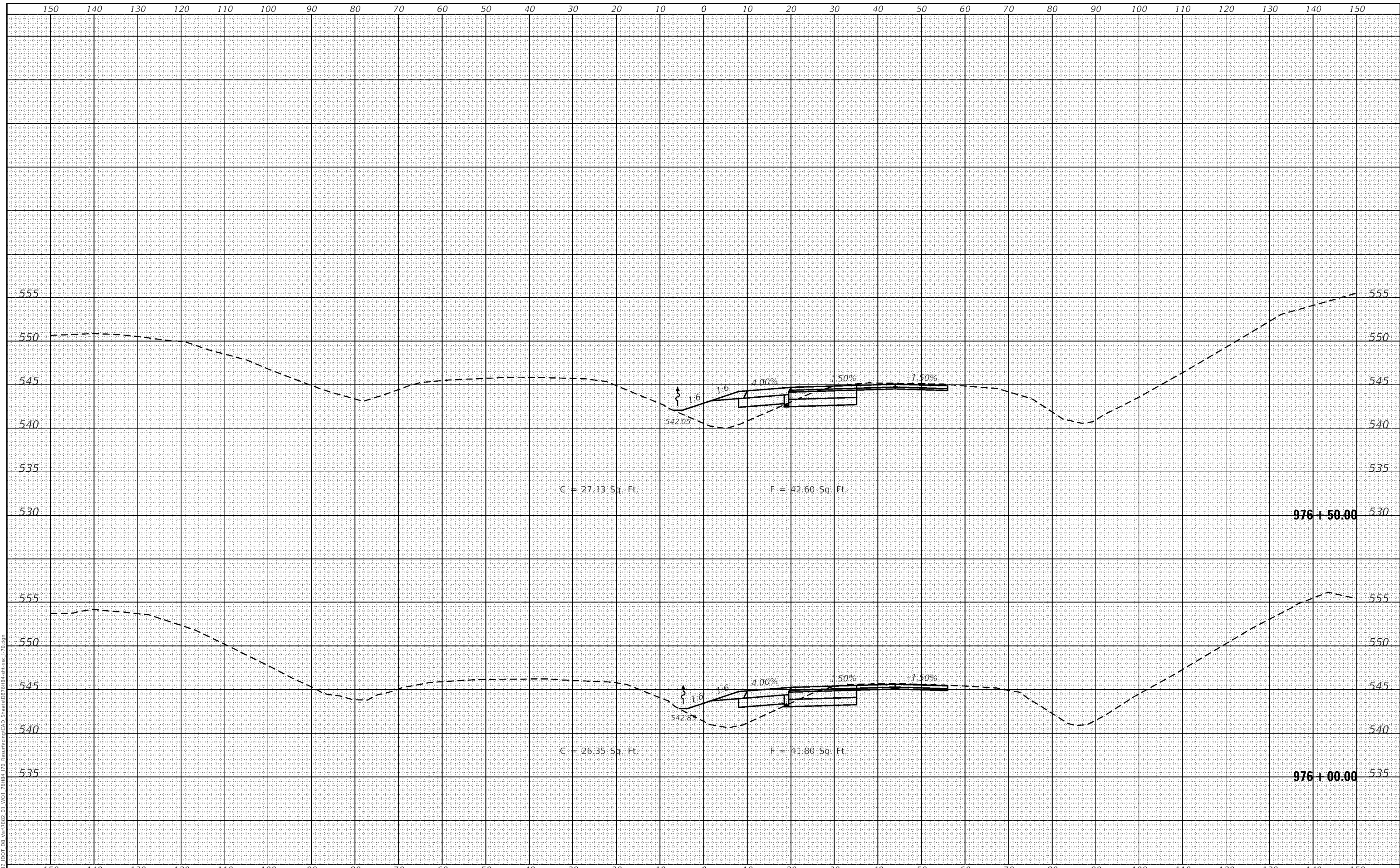
SCALE: 1" = 10'		SHEET	OF	SHEETS	STA. 975+00.00	TO STA. 975+50.00
-----------------	--	-------	----	--------	----------------	-------------------

**CROSS SECTIONS  
 FAI-70**

F.A.I. RTE.	SECTION	COUNTY	TOTAL SHEETS	SHEET NO.
70	60-(10-11)RS-1	MADISON	209	185
CONTRACT NO. 76H84			ILLINOIS FED. AID PROJECT NHPP-YQT9(213)	

DATE	
BY	
FINAL SURVEY	
SURVEYED	
PLOTTED	
NOTE BOOK	
TEMPLATE	
AREAS	
AREA'S CHECKED	

DATE	
BY	
ORIGINAL SURVEY	
SURVEYED	
PLOTTED	
NOTE BOOK	
TEMPLATE	
AREAS	
AREA'S CHECKED	



**HMG** HMG ENGINEERS, INC.  
 9360 HOLY CROSS LANE  
 BREESE, ILLINOIS 62230  
 Engineers + Surveyors (618) 526-9611  
 IL PROF. DESIGN FIRM NO. 184.000899

USER NAME = mobrien	DESIGNED - M.OBRIEN	REVISED -
	DRAWN - M.OBRIEN	REVISED -
PLOT SCALE = 20.0000' / 1"	CHECKED -	REVISED -
PLOT DATE = 6/17/2020	DATE -	REVISED -

**STATE OF ILLINOIS  
 DEPARTMENT OF TRANSPORTATION**

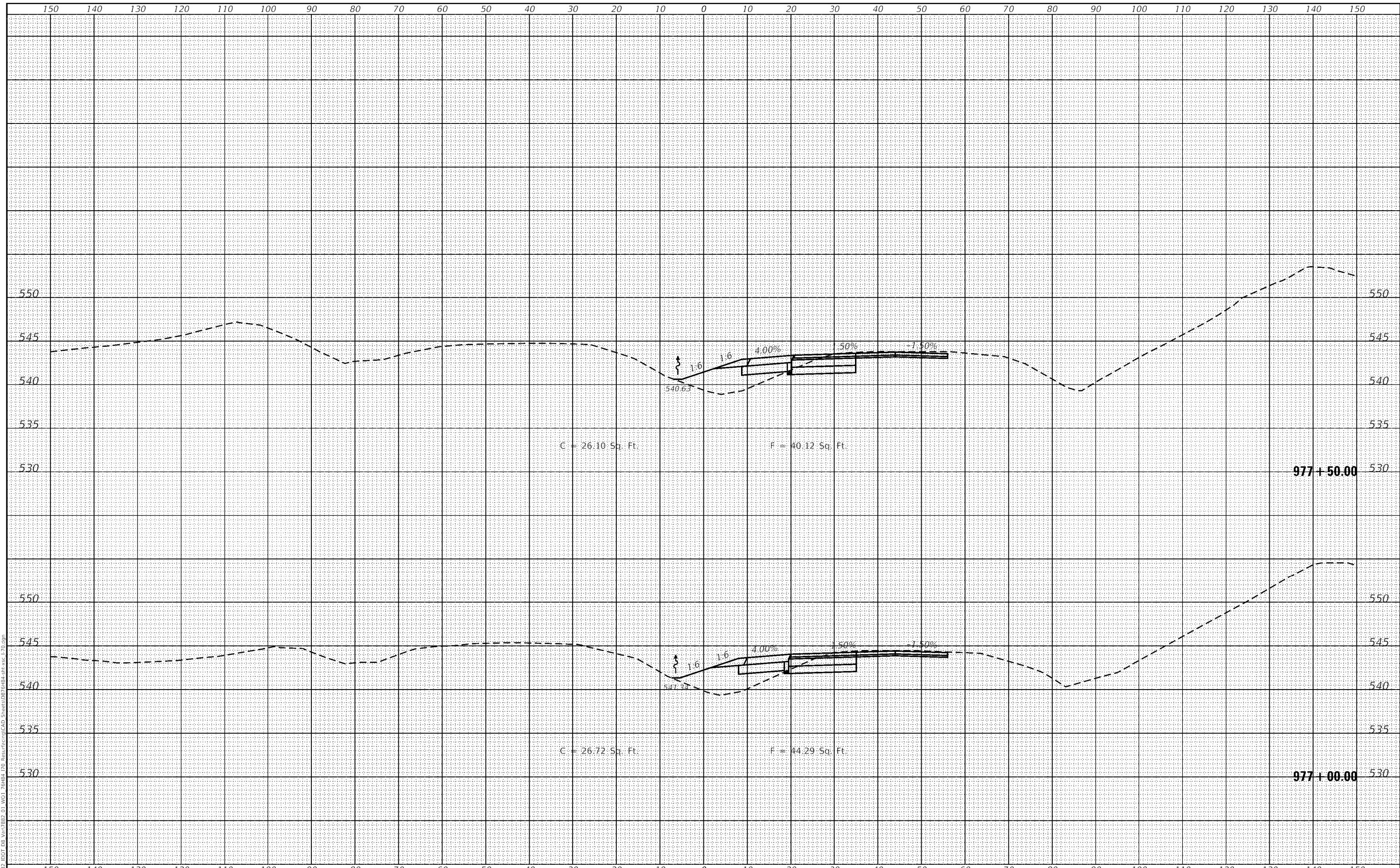
<b>CROSS SECTIONS</b>	
<b>FAI-70</b>	
SCALE: 1" = 10'	SHEET OF SHEETS
STA. 976+00.00	TO STA. 976+50.00

F.A.I. RTE.	SECTION	COUNTY	TOTAL SHEETS	SHEET NO.
70	60-(10-11)RS-1	MADISON	209	186
CONTRACT NO. 76H84			ILLINOIS FED. AID PROJECT NHPP-YQT9(213)	



DATE	
BY	
FINAL SURVEY	
SURVEYED	
PLOTTED	
TEMPLATE	
NOTE BOOK	
AREAS CHECKED	
NO.	

DATE	
BY	
ORIGINAL SURVEY	
SURVEYED	
PLOTTED	
TEMPLATE	
NOTE BOOK	
AREAS CHECKED	
NO.	



**HMG** HMG ENGINEERS, INC.  
 9360 HOLY CROSS LANE  
 BREESE, ILLINOIS 62230  
 (618) 526-9611  
 IL PROF. DESIGN FIRM NO. 184.000899

USER NAME =	mobrien	DESIGNED -	M.OBRIEN	REVISED -	
		DRAWN -	M.OBRIEN	REVISED -	
PLOT SCALE =	20.0000' / 1"	CHECKED -		REVISED -	
PLOT DATE =	6/17/2020	DATE -		REVISED -	

**STATE OF ILLINOIS  
 DEPARTMENT OF TRANSPORTATION**

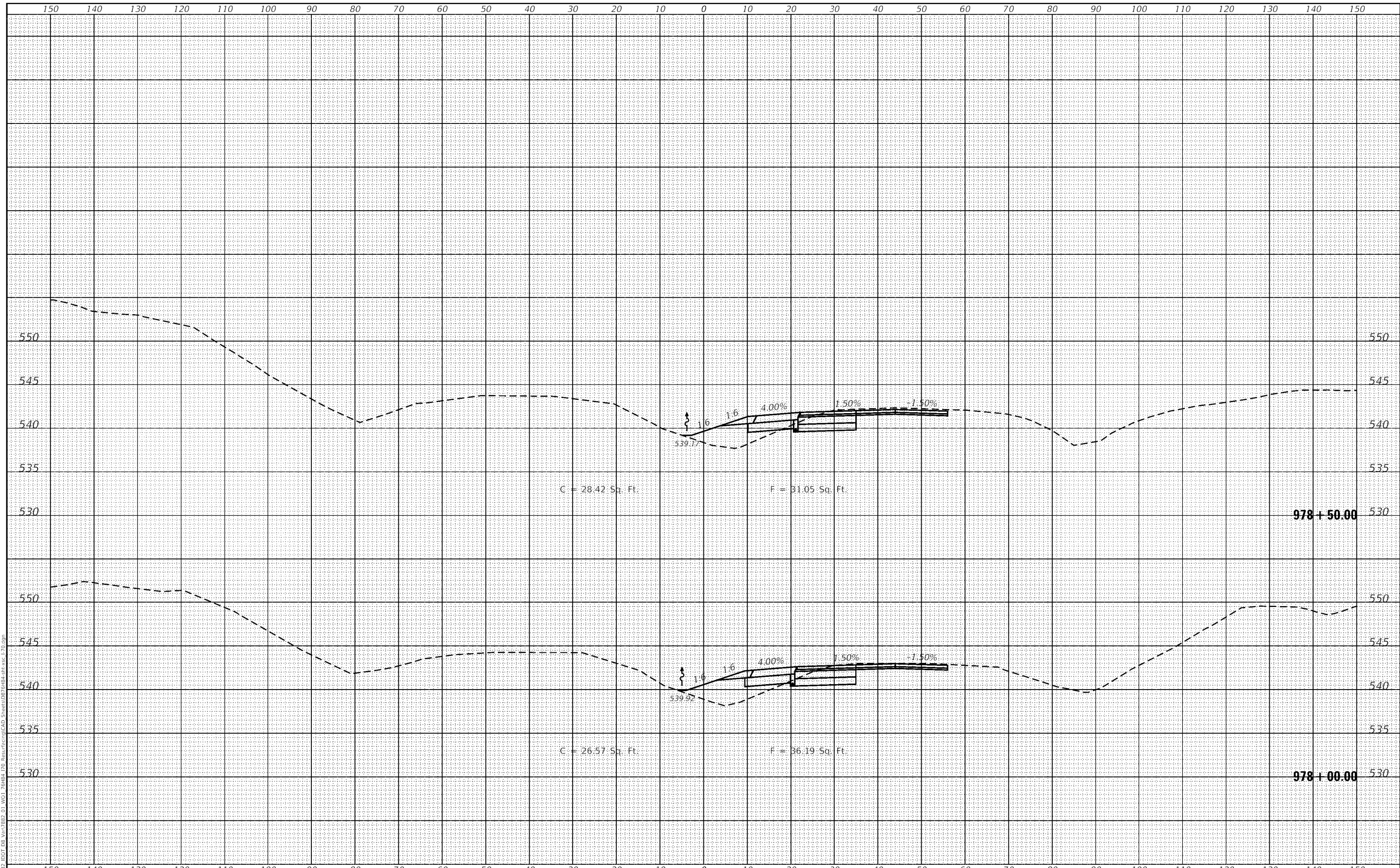
SCALE: 1" = 10'		SHEET	OF	SHEETS	STA. 977+00.00	TO STA. 977+50.00
-----------------	--	-------	----	--------	----------------	-------------------

**CROSS SECTIONS  
 FAI-70**

F.A.I. RTE.	SECTION	COUNTY	TOTAL SHEETS	SHEET NO.
70	60-(10-11)RS-1	MADISON	209	187
CONTRACT NO. 76H84			ILLINOIS FED. AID PROJECT NHPP-YQT9(213)	

DATE	
BY	
FINAL SURVEY	
SURVEYED	
NOTE BOOK	
PLOTTED	
TEMPLATE	
AREAS CHECKED	
NO.	

DATE	
BY	
ORIGINAL SURVEY	
SURVEYED	
NOTE BOOK	
PLOTTED	
TEMPLATE	
AREAS CHECKED	
NO.	



**HMG** HMG ENGINEERS, INC.  
 9360 HOLY CROSS LANE  
 BREESE, ILLINOIS 62230  
 Engineers • Surveyors  
 (618) 526-9611  
 IL PROF. DESIGN FIRM NO. 184.000899

USER NAME = m.obrien	DESIGNED - M.O'BRIEN	REVISED -
	DRAWN - M.O'BRIEN	REVISED -
PLOT SCALE = 20.0000' / 1"	CHECKED -	REVISED -
PLOT DATE = 6/17/2020	DATE -	REVISED -

**STATE OF ILLINOIS  
 DEPARTMENT OF TRANSPORTATION**

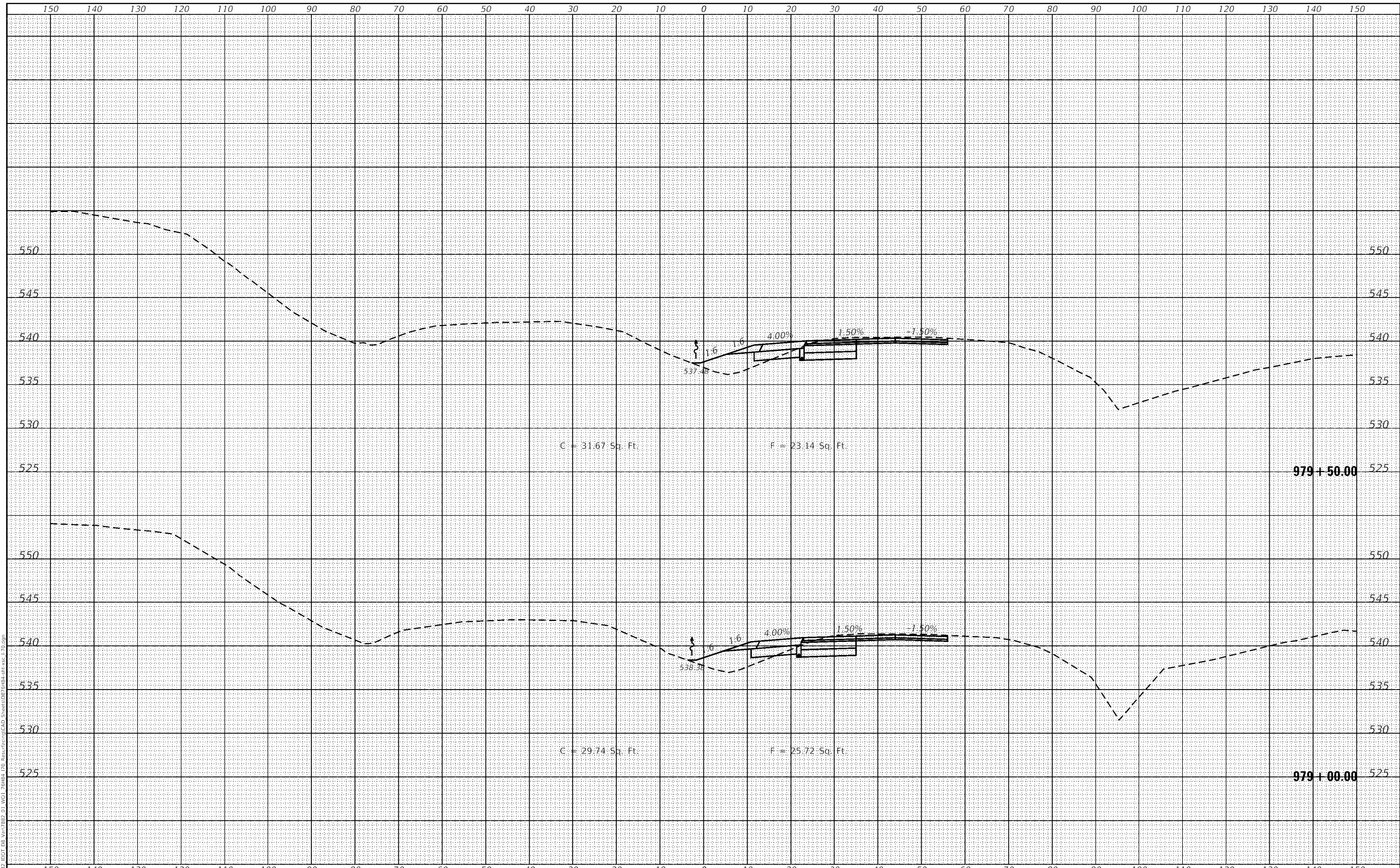
<b>CROSS SECTIONS</b>	
<b>FAI-70</b>	
SCALE: 1" = 10'	SHEET OF SHEETS
STA. 978+00.00	TO STA. 978+50.00

F.A.I. RTE.	SECTION	COUNTY	TOTAL SHEETS	SHEET NO.
70	60-(10-11)RS-1	MADISON	209	188
CONTRACT NO. 76H84			ILLINOIS FED. AID PROJECT NHPP-YQT9(213)	



DATE	
BY	
FINAL SURVEY	
PLOTTED	
NOTE BOOK	
TEMPLATE	
AREAS CHECKED	
NO.	

DATE	
BY	
ORIGINAL SURVEY	
PLOTTED	
NOTE BOOK	
TEMPLATE	
AREAS CHECKED	
NO.	



**HMG** HMG ENGINEERS, INC.  
 9360 HOLY CROSS LANE  
 BREESE, ILLINOIS 62230  
 Engineers + Surveyors (618) 526-9611  
 IL PROF. DESIGN FIRM NO. 184.000899

USER NAME =	mobrien	DESIGNED -	M.OBRIEN	REVISED -	
		DRAWN -	M.OBRIEN	REVISED -	
PLOT SCALE =	20.0000' / 1"	CHECKED -		REVISED -	
PLOT DATE =	6/17/2020	DATE -		REVISED -	

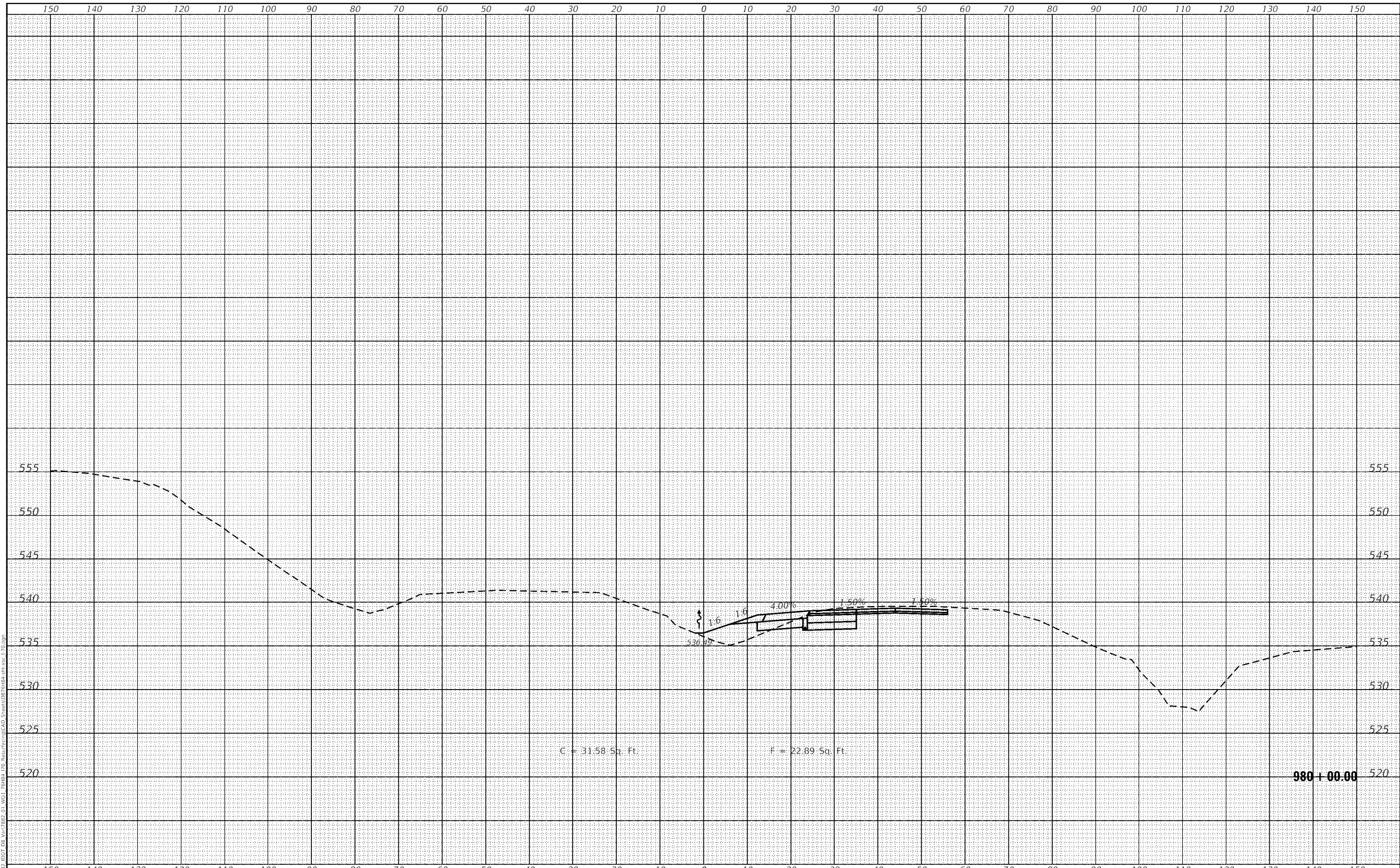
**STATE OF ILLINOIS  
 DEPARTMENT OF TRANSPORTATION**

**CROSS SECTIONS  
 FAI-70**  
 SCALE: 1" = 10' SHEET OF SHEETS STA. 979+00.00 TO STA. 979+50.00

F.A.I. RTE.	SECTION	COUNTY	TOTAL SHEETS	SHEET NO.
70	60-(10-11)RS-1	MADISON	209	189
CONTRACT NO. 76H84			ILLINOIS FED. AID PROJECT NHPP-YQT9(213)	

DATE	
BY	
FINAL SURVEY	SURVEYED
NOTE BOOK	PLOTTED
AREA	TEMPLATE
NO.	AREAS CHECKED

DATE	
BY	
ORIGINAL SURVEY	SURVEYED
NOTE BOOK	PLOTTED
AREA	TEMPLATE
NO.	AREAS CHECKED



MODEL: Default  
 FILE NAME: H:\9801\DOT DB Vm\9802-01\WGJ\_Pchd\700\_Restrict\CAD Sheets\DR\9801-01.dwg  
**HMG** HMG ENGINEERS, INC.  
 9360 HOLY CROSS LANE  
 BREESE, ILLINOIS 62230  
 Engineers • Surveyors (618) 526-9611  
 IL PROF. DESIGN FIRM NO. 184.000899

USER NAME =	mobrien	DESIGNED -	M.OBRIEN	REVISED -	
		DRAWN -	M.OBRIEN	REVISED -	
PLOT SCALE =	20.0000' / 1"	CHECKED -		REVISED -	
PLOT DATE =	6/17/2020	DATE -		REVISED -	

**STATE OF ILLINOIS  
 DEPARTMENT OF TRANSPORTATION**

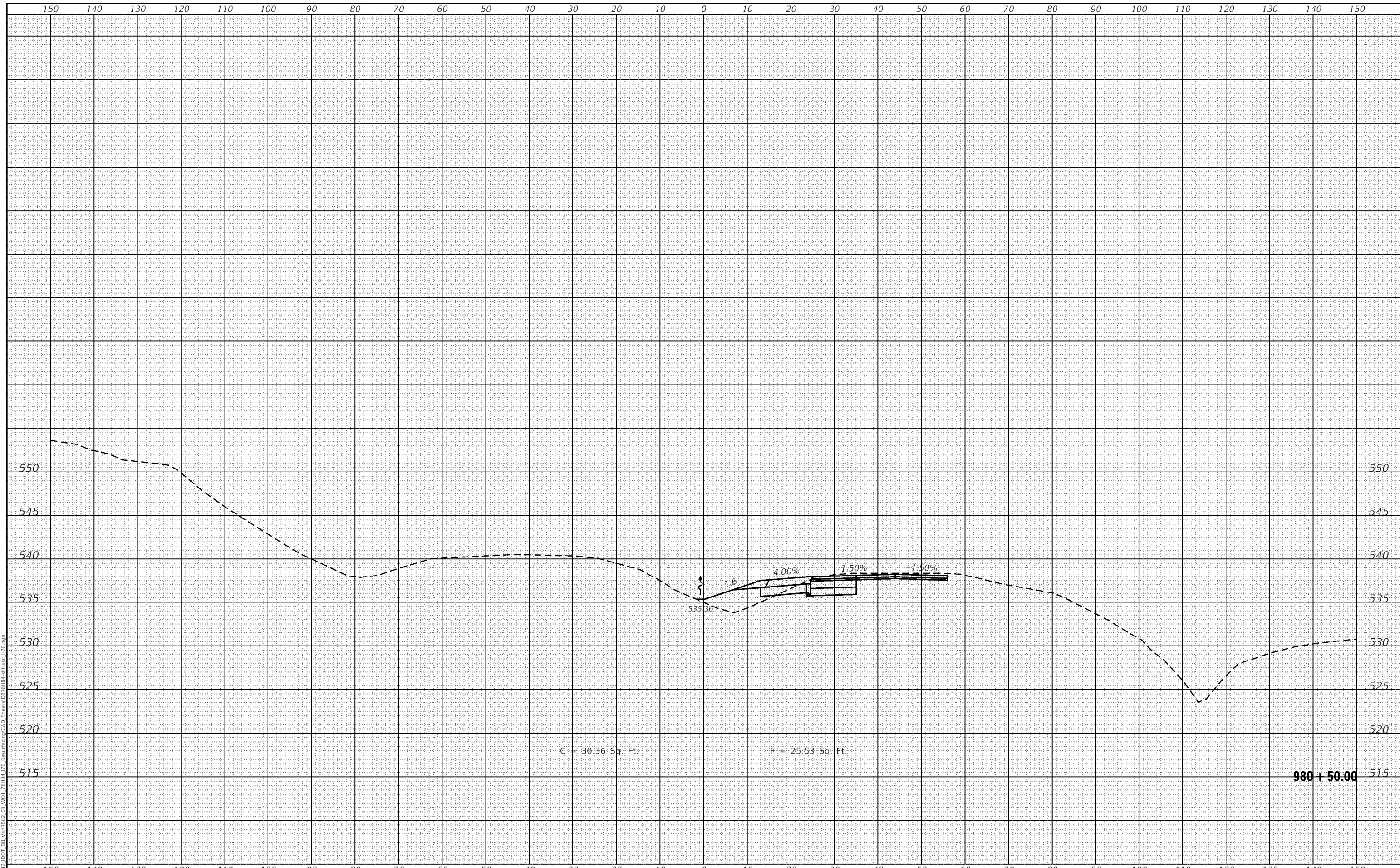
<b>CROSS SECTIONS</b>	
<b>FAI-70</b>	
SCALE: 1" = 10'	SHEET OF SHEETS
STA. 980+00.00	TO STA. 980+00.00

F.A.I. RTE.	SECTION	COUNTY	TOTAL SHEETS	SHEET NO.
70	60-(10-11)RS-1	MADISON	209	190
CONTRACT NO. 76H84			ILLINOIS FED. AID PROJECT NHPP-YQT9(213)	



DATE	
BY	
FINAL SURVEY	SURVEYED
NOTE BOOK	PLOTTED
AREA	TEMPLATE
AREA	CHECKED

DATE	
BY	
ORIGINAL SURVEY	SURVEYED
NOTE BOOK	PLOTTED
AREA	TEMPLATE
AREA	CHECKED



MODEL: Default  
 FILE NAME: H:\980+50.00\DOT DB\980+50.00.dwg  
 HMG ENGINEERS, INC.  
 9360 HOLY CROSS LANE  
 BREESE, ILLINOIS 62230  
 (618) 526-9611  
 IL PROF. DESIGN FIRM NO. 184.000899

USER NAME =	mobrien	DESIGNED -	M.OBRIEN	REVISED -	
		DRAWN -	M.OBRIEN	REVISED -	
PLOT SCALE =	20.0000' / 1"	CHECKED -		REVISED -	
PLOT DATE =	6/17/2020	DATE -		REVISED -	

STATE OF ILLINOIS  
 DEPARTMENT OF TRANSPORTATION

SCALE: 1" = 10'		SHEET	OF	SHEETS	STA. 980+50.00	TO STA. 980+50.00
-----------------	--	-------	----	--------	----------------	-------------------

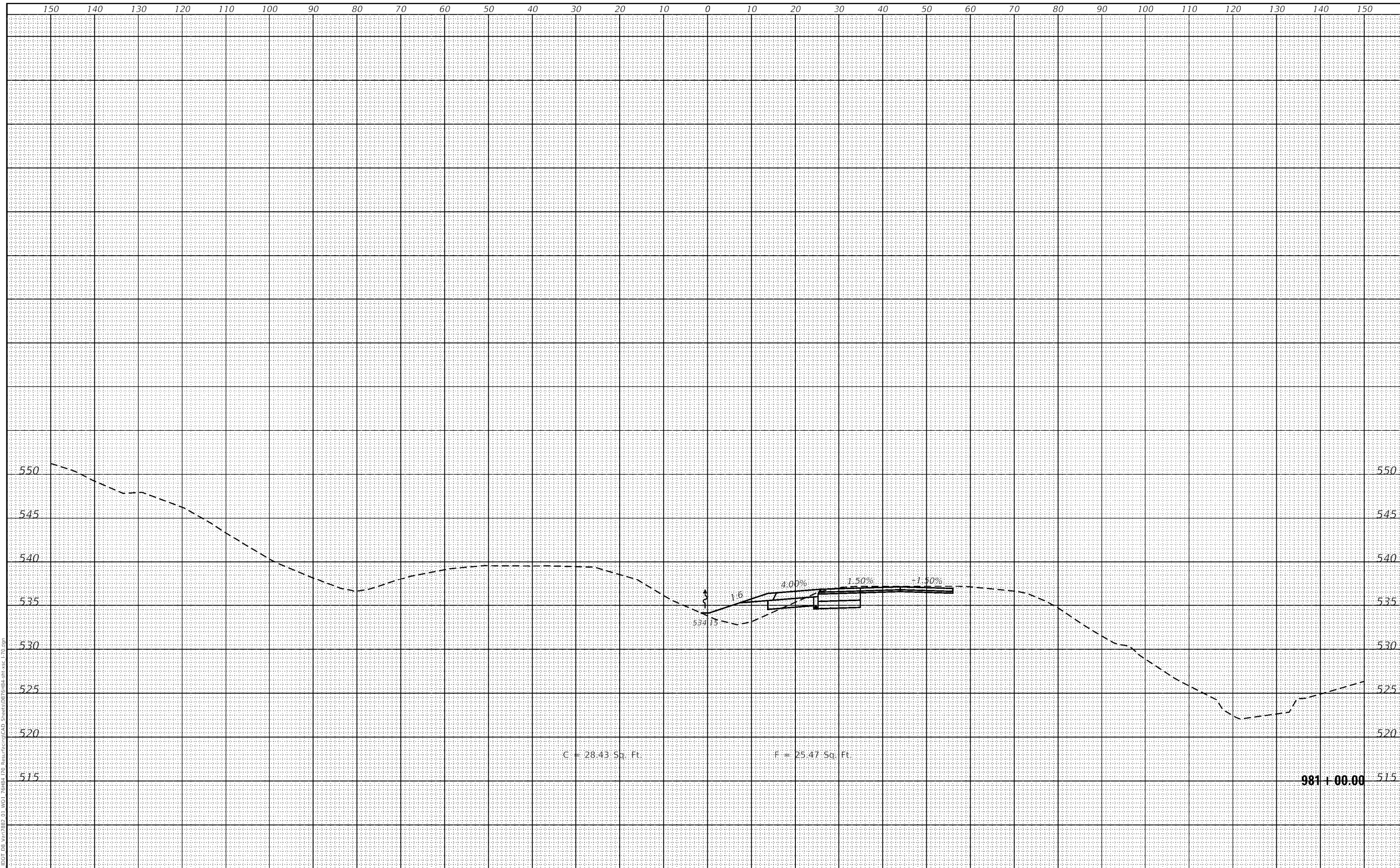
CROSS SECTIONS  
 FAI-70

F.A.I. RTE.	SECTION	COUNTY	TOTAL SHEETS	SHEET NO.
70	60-(10-11)RS-1	MADISON	209	191
CONTRACT NO. 76H84			ILLINOIS FED. AID PROJECT NHPP-YQT9(213)	

980+50.00

DATE	
BY	
FINAL SURVEY	SURVEYED
NOTE BOOK	PLOTTED
AREA	TEMPLATE
AREA	CHECKED

DATE	
BY	
ORIGINAL SURVEY	SURVEYED
NOTE BOOK	PLOTTED
AREA	TEMPLATE
AREA	CHECKED



**HMG** HMG ENGINEERS, INC.  
 9360 HOLY CROSS LANE  
 BREESE, ILLINOIS 62230  
 Engineers • Surveyors (618) 526-9611  
 IL PROF. DESIGN FIRM NO. 184.000899

USER NAME =	mobrien	DESIGNED -	M.OBRIEN	REVISED -	
		DRAWN -	M.OBRIEN	REVISED -	
PLOT SCALE =	20.0000' / 1"	CHECKED -		REVISED -	
PLOT DATE =	6/17/2020	DATE -		REVISED -	

**STATE OF ILLINOIS  
 DEPARTMENT OF TRANSPORTATION**

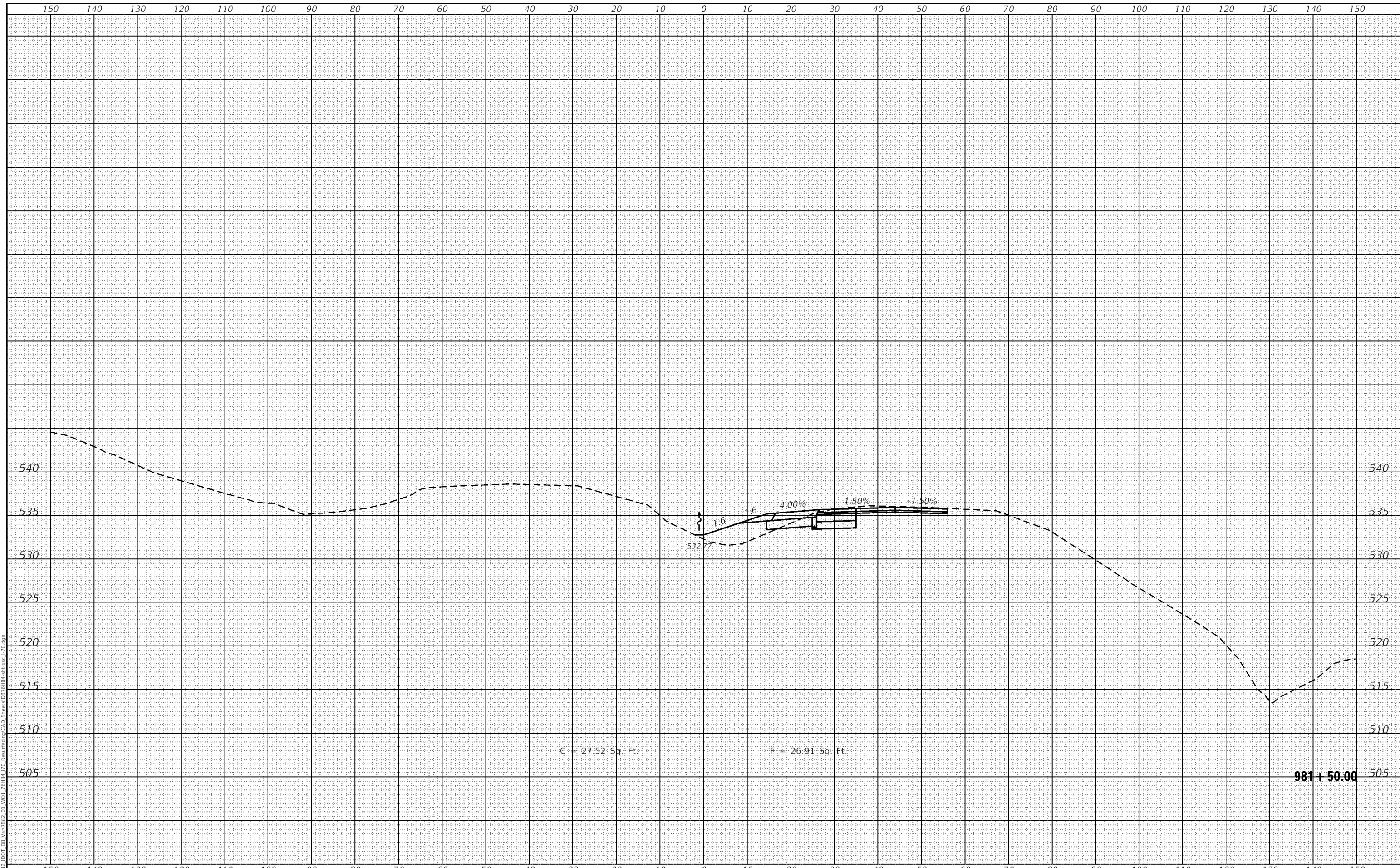
<b>CROSS SECTIONS</b>	
<b>FAI-70</b>	
SCALE: 1" = 10'	SHEET OF SHEETS
STA. 981+00.00	TO STA. 981+00.00

F.A.I. RTE.	SECTION	COUNTY	TOTAL SHEETS	SHEET NO.
70	60-(10-11)RS-1	MADISON	209	192
CONTRACT NO. 76H84			ILLINOIS FED. AID PROJECT NHPP-YQT9(213)	



DATE	
BY	
FINAL SURVEY	SURVEYED
SURVEY NOTE BOOK	PLOTTED
NO.	TEMPLATE
	AREAS
	CHECKED

DATE	
BY	
ORIGINAL SURVEY	SURVEYED
SURVEY NOTE BOOK	PLOTTED
NO.	TEMPLATE
	AREAS
	CHECKED



**HMG** HMG ENGINEERS, INC.  
 9360 HOLY CROSS LANE  
 BREESE, ILLINOIS 62230  
 Engineers • Surveyors (618) 526-9611  
 IL PROF. DESIGN FIRM NO. 184.000899

USER NAME =	mobrien	DESIGNED -	M.OBRIEN	REVISED -	
		DRAWN -	M.OBRIEN	REVISED -	
PLOT SCALE =	20.0000' / 1"	CHECKED -		REVISED -	
PLOT DATE =	6/17/2020	DATE -		REVISED -	

**STATE OF ILLINOIS  
 DEPARTMENT OF TRANSPORTATION**

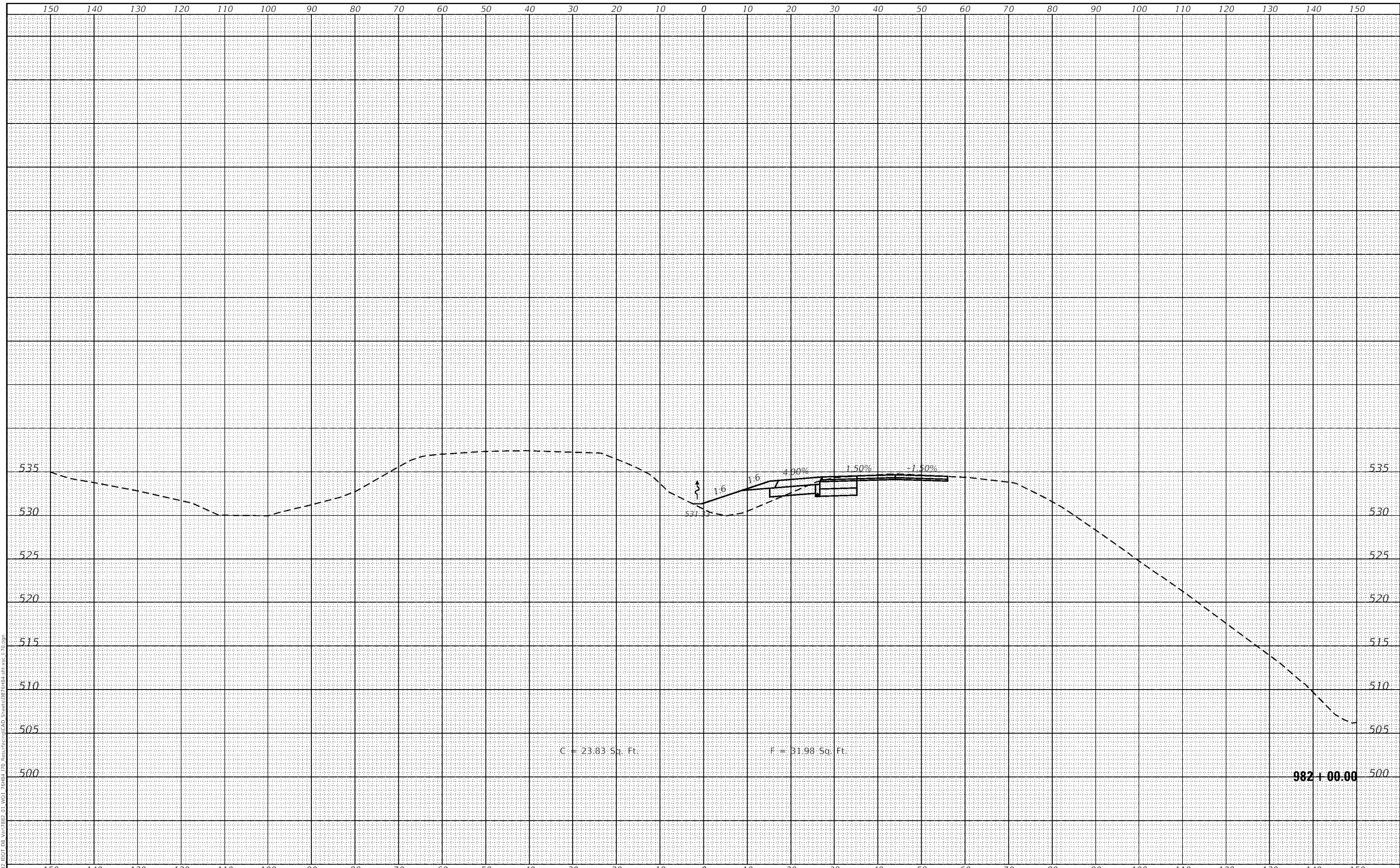
SCALE: 1" = 10'		SHEET	OF	SHEETS	STA. 981+50.00	TO STA. 981+50.00
-----------------	--	-------	----	--------	----------------	-------------------

**CROSS SECTIONS  
 FAI-70**

F.A.I. RTE.	SECTION	COUNTY	TOTAL SHEETS	SHEET NO.
70	60-(10-11)RS-1	MADISON	209	193
CONTRACT NO. 76H84			ILLINOIS FED. AID PROJECT NHPP-YQT9(213)	

DATE	
BY	
FINAL SURVEY	SURVEYED
NOTE BOOK	PLOTTED
AREA	TEMPLATE
NO.	AREAS CHECKED

DATE	
BY	
ORIGINAL SURVEY	SURVEYED
NOTE BOOK	PLOTTED
AREA	TEMPLATE
NO.	AREAS CHECKED



**HMG** HMG ENGINEERS, INC.  
 9360 HOLY CROSS LANE  
 BREESE, ILLINOIS 62230  
 Engineers • Surveyors (618) 526-9611  
 IL PROF. DESIGN FIRM NO. 184.000899

USER NAME =	mobrien	DESIGNED -	M.OBRIEN	REVISED -	
		DRAWN -	M.OBRIEN	REVISED -	
PLOT SCALE =	20.0000' / 1"	CHECKED -		REVISED -	
PLOT DATE =	6/17/2020	DATE -		REVISED -	

**STATE OF ILLINOIS  
 DEPARTMENT OF TRANSPORTATION**

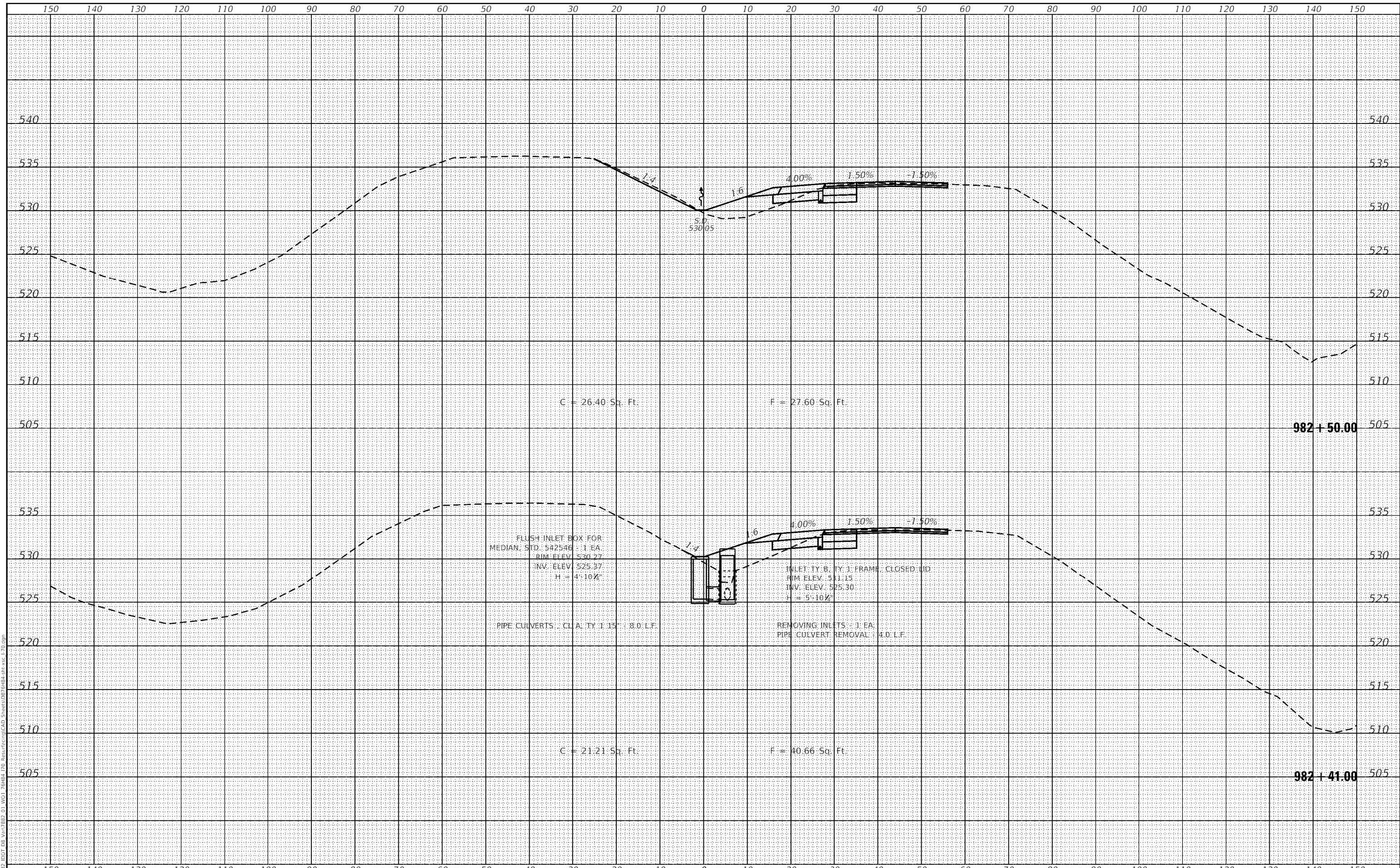
<b>CROSS SECTIONS</b>	
<b>FAI-70</b>	
SCALE: 1" = 10'	SHEET OF SHEETS
STA. 982+00.00	TO STA. 982+00.00

F.A.I. RTE.	SECTION	COUNTY	TOTAL SHEETS	SHEET NO.
70	60-(10-11)RS-1	MADISON	209	197
CONTRACT NO. 76H84				
ILLINOIS		FED. AID PROJECT	NHPP-YQT9(213)	



DATE	
BY	
FINAL SURVEY	
SURVEYED	
PLOTTED	
TEMPLATE	
NOTE BOOK	
AREAS CHECKED	
W.P.	

DATE	
BY	
ORIGINAL SURVEY	
SURVEYED	
PLOTTED	
TEMPLATE	
NOTE BOOK	
AREAS CHECKED	
W.P.	



**HMG** HMG ENGINEERS, INC.  
 9360 HOLY CROSS LANE  
 BREESE, ILLINOIS 62230  
 Engineers • Surveyors  
 (618) 526-9611  
 IL PROF. DESIGN FIRM NO. 184.000899

USER NAME =	mobrien	DESIGNED -	M.OBRIEN	REVISED -	
		DRAWN -	M.OBRIEN	REVISED -	
PLOT SCALE =	20.0000' / 1"	CHECKED -		REVISED -	
PLOT DATE =	6/17/2020	DATE -		REVISED -	

**STATE OF ILLINOIS  
 DEPARTMENT OF TRANSPORTATION**

**CROSS SECTIONS  
 FAI-70**

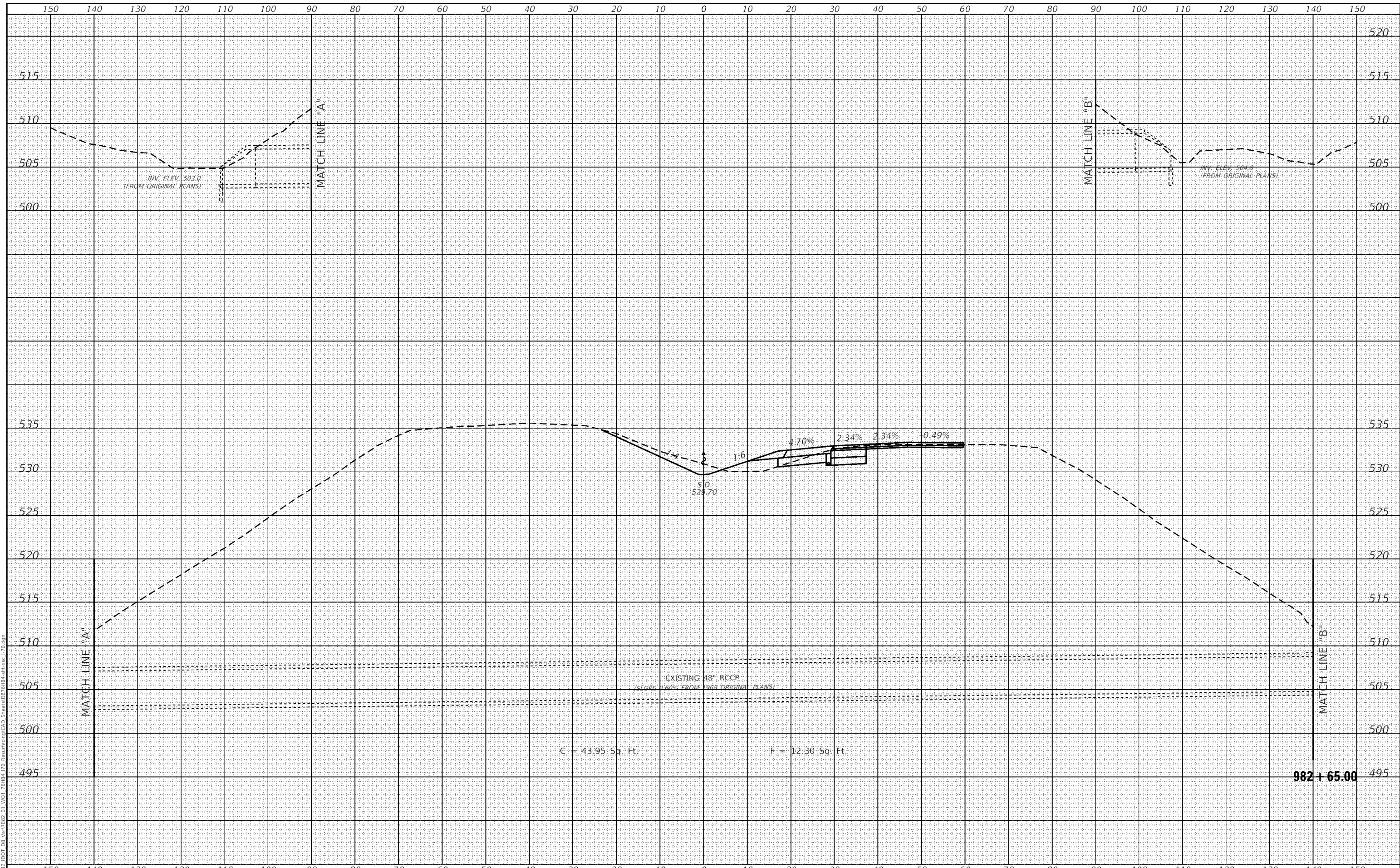
SCALE: 1" = 10'    SHEET    OF    SHEETS    STA. 982+41.00    TO STA. 982+50.00

F.A.I. RTE.	SECTION	COUNTY	TOTAL SHEETS	SHEET NO.
70	60-(10-11)RS-1	MADISON	209	195
CONTRACT NO. 76H84			ILLINOIS FED. AID PROJECT NHPP-YQT9(213)	

DATE	
BY	
SURVEYED	
PLOTTED	
TEMPLATE	
AREAS CHECKED	
FINAL SURVEY	
NOTE BOOK	
NO.	

DATE	
BY	
SURVEYED	
PLOTTED	
TEMPLATE	
AREAS CHECKED	
ORIGINAL SURVEY	
NOTE BOOK	
NO.	

MODEL: Definit  
 FILE NAME: H:\9881\DOT DB\Van9882-01\WGJ\_7684\170 RestringingCAD Sheets\DR\982-65-xx.dwg  
 IL PROF. DESIGN FIRM NO. 184.000899



**HMG** HMG ENGINEERS, INC.  
 9360 HOLY CROSS LANE  
 BREESE, ILLINOIS 62230  
 Engineers • Surveyors (618) 526-9611

USER NAME = mobrien	DESIGNED - M.OBRIEN	REVISED -
	DRAWN - M.OBRIEN	REVISED -
PLOT SCALE = 20.0000' / 1"	CHECKED -	REVISED -
PLOT DATE = 6/17/2020	DATE -	REVISED -

**STATE OF ILLINOIS  
 DEPARTMENT OF TRANSPORTATION**

<b>CROSS SECTIONS</b>	
<b>FAI-70</b>	
SCALE: 1" = 10'	SHEET OF SHEETS
STA. 982+65.00	TO STA. 982+65.00

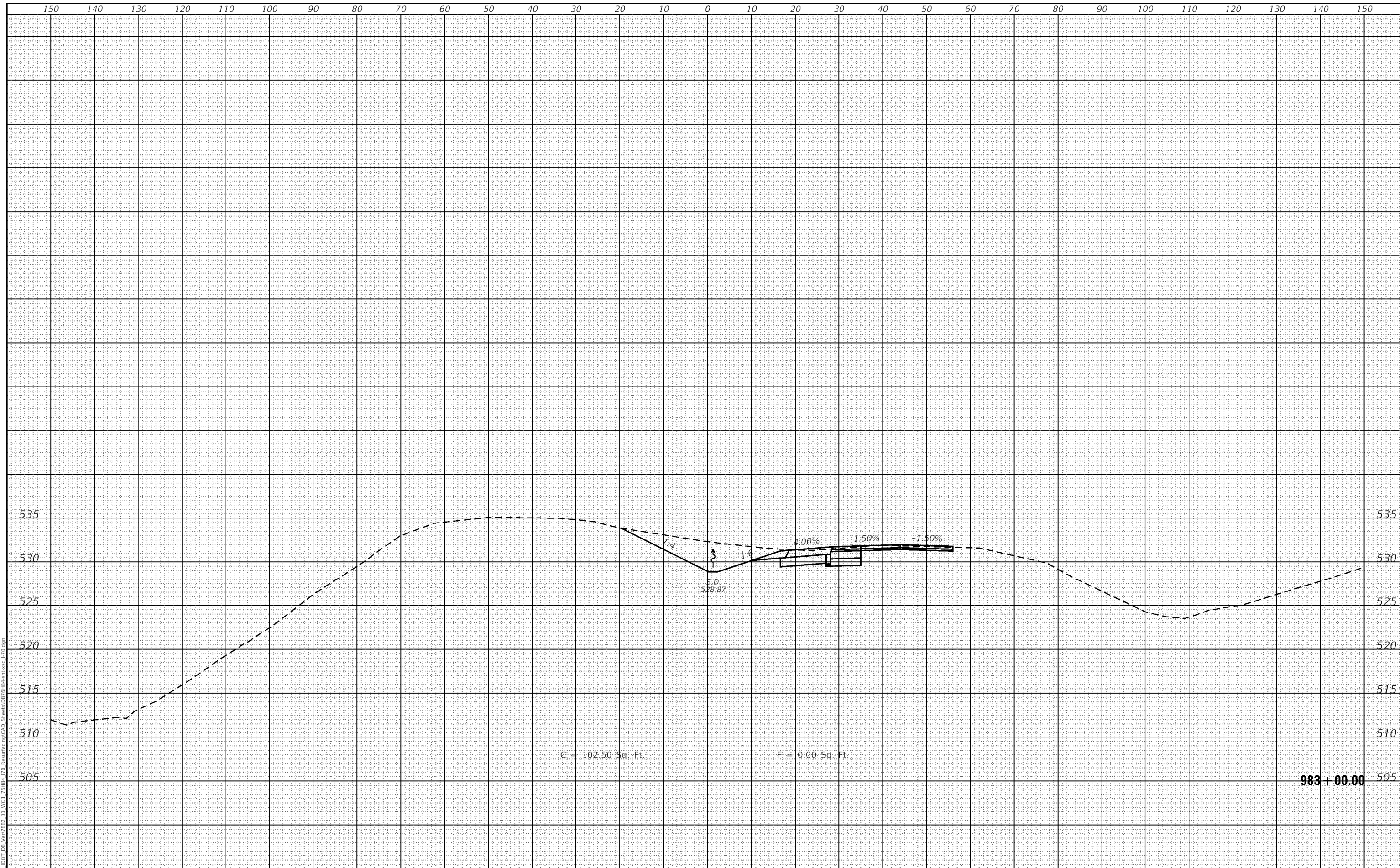
F.A.I. RTE.	SECTION	COUNTY	TOTAL SHEETS	SHEET NO.
70	60-(10-11)RS-1	MADISON	209	196
CONTRACT NO. 76H84			ILLINOIS FED. AID PROJECT NHPP-YQT9(213)	

**982+65.00**



DATE	
BY	
FINAL SURVEY	SURVEYED
NOTE BOOK	PLOTTED
NO.	TEMPLATE
	AREAS
	CHECKED

DATE	
BY	
ORIGINAL SURVEY	SURVEYED
NOTE BOOK	PLOTTED
NO.	TEMPLATE
	AREAS
	CHECKED



**HMG** HMG ENGINEERS, INC.  
 9360 HOLY CROSS LANE  
 BREESE, ILLINOIS 62230  
 Engineers • Surveyors (618) 526-9611  
 IL PROF. DESIGN FIRM NO. 184.000899

USER NAME =	mobrien	DESIGNED -	M.OBRIEN	REVISED -	
		DRAWN -	M.OBRIEN	REVISED -	
PLOT SCALE =	20.0000' / 1"	CHECKED -		REVISED -	
PLOT DATE =	6/17/2020	DATE -		REVISED -	

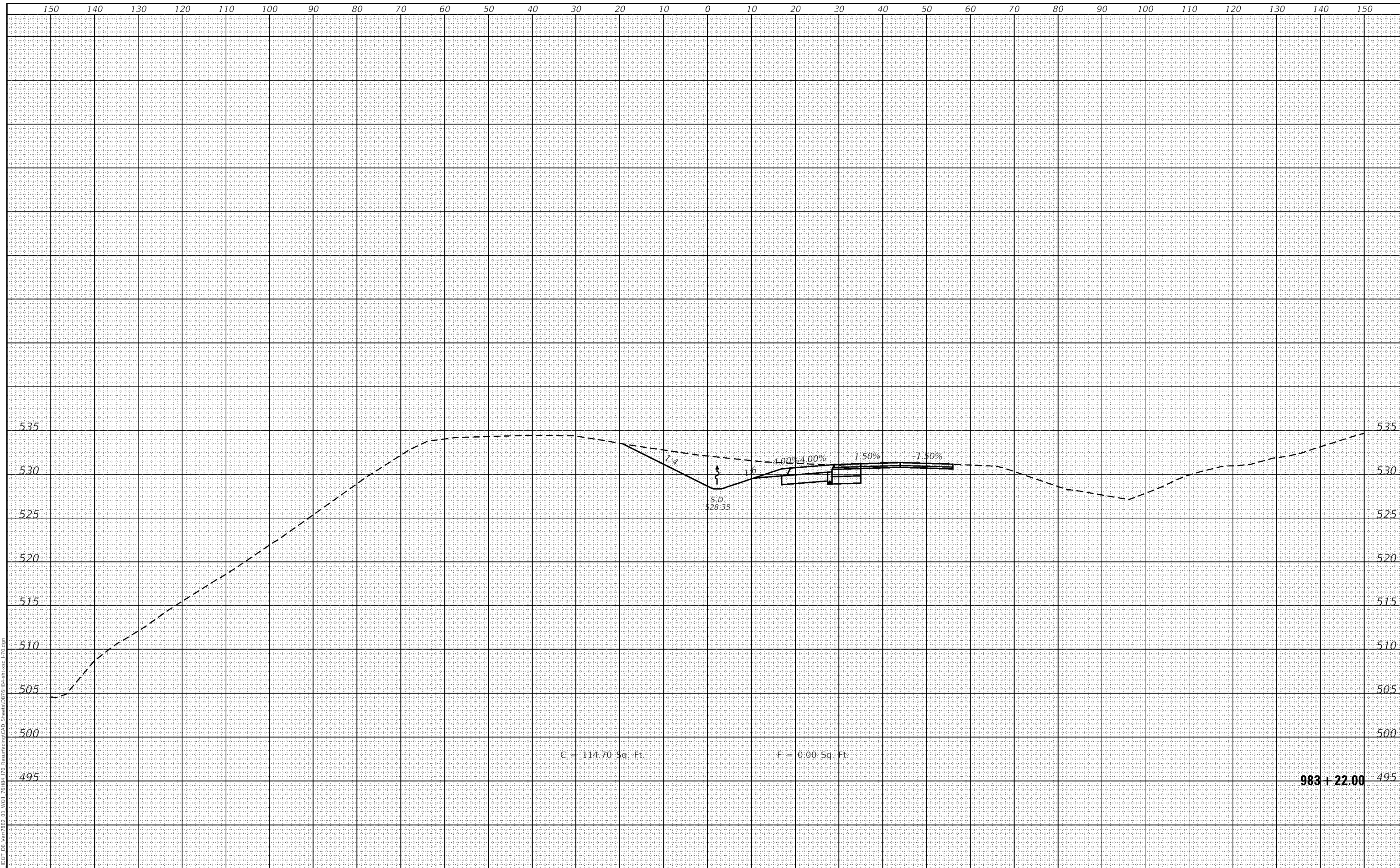
**STATE OF ILLINOIS  
 DEPARTMENT OF TRANSPORTATION**

<b>CROSS SECTIONS</b>	
<b>FAI-70</b>	
SCALE: 1" = 10'	SHEET OF SHEETS
STA. 983+00.00	TO STA. 983+00.00

F.A.I. RTE.	SECTION	COUNTY	TOTAL SHEETS	SHEET NO.
70	60-(10-11)RS-1	MADISON	209	197
CONTRACT NO. 76H84			ILLINOIS FED. AID PROJECT NHPP-YQT9(213)	

DATE	
BY	
FINAL SURVEY	SURVEYED
NOTE BOOK	PLOTTED
AREA	TEMPLATE
AREA	CHECKED

DATE	
BY	
ORIGINAL SURVEY	SURVEYED
NOTE BOOK	PLOTTED
AREA	TEMPLATE
AREA	CHECKED



983 + 22.00

**HMG** HMG ENGINEERS, INC.  
 9360 HOLY CROSS LANE  
 BREESE, ILLINOIS 62230  
 Engineers • Surveyors (618) 526-9611  
 IL PROF. DESIGN FIRM NO. 184.000899

USER NAME =	mobrien	DESIGNED -	M.OBRIEN	REVISED -	
		DRAWN -	M.OBRIEN	REVISED -	
PLOT SCALE =	20.0000' / 1"	CHECKED -		REVISED -	
PLOT DATE =	6/17/2020	DATE -		REVISED -	

**STATE OF ILLINOIS  
 DEPARTMENT OF TRANSPORTATION**

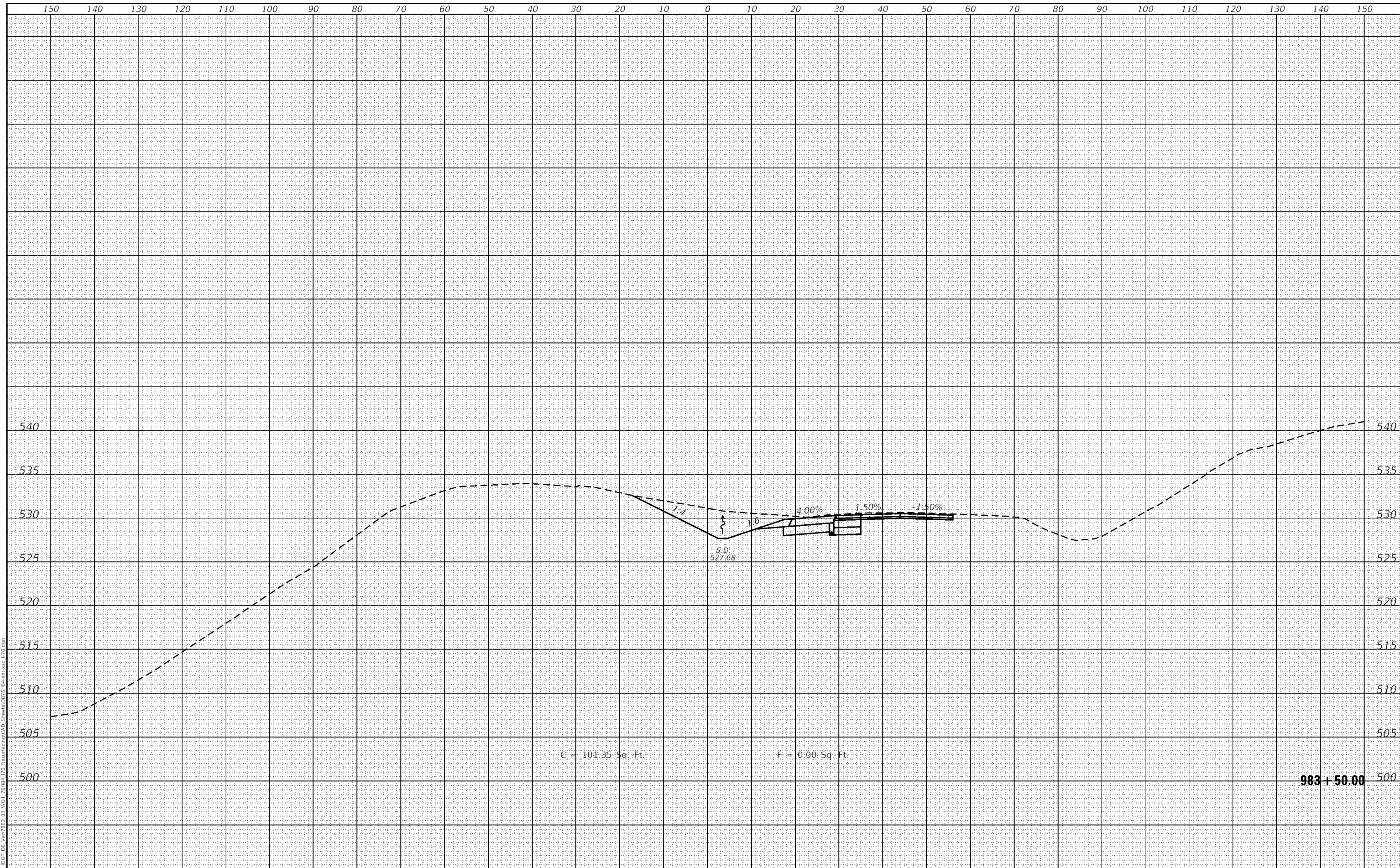
<b>CROSS SECTIONS</b>	
<b>FAI-70</b>	
SCALE: 1" = 10'	SHEET OF SHEETS
STA. 983+22.00	TO STA. 983+22.00

F.A.I. RTE.	SECTION	COUNTY	TOTAL SHEETS	SHEET NO.
70	60-(10-11)RS-1	MADISON	209	198
CONTRACT NO. 76H84			ILLINOIS FED. AID PROJECT NHPP-YQT9(213)	



DATE	
BY	
FINAL SURVEY	SURVEYED
NOTE BOOK	PLOTTED
AREA	TEMPLATE
NO.	AREAS CHECKED

DATE	
BY	
ORIGINAL SURVEY	SURVEYED
NOTE BOOK	PLOTTED
AREA	TEMPLATE
NO.	AREAS CHECKED



**HMG** HMG ENGINEERS, INC.  
 9360 HOLY CROSS LANE  
 BREESE, ILLINOIS 62230  
 Engineers • Surveyors (618) 526-9611  
 IL PROF. DESIGN FIRM NO. 184.000899

USER NAME =	mobrien	DESIGNED -	M.OBRIEN	REVISED -	
		DRAWN -	M.OBRIEN	REVISED -	
PLOT SCALE =	20.0000' / 1"	CHECKED -		REVISED -	
PLOT DATE =	6/17/2020	DATE -		REVISED -	

**STATE OF ILLINOIS  
 DEPARTMENT OF TRANSPORTATION**

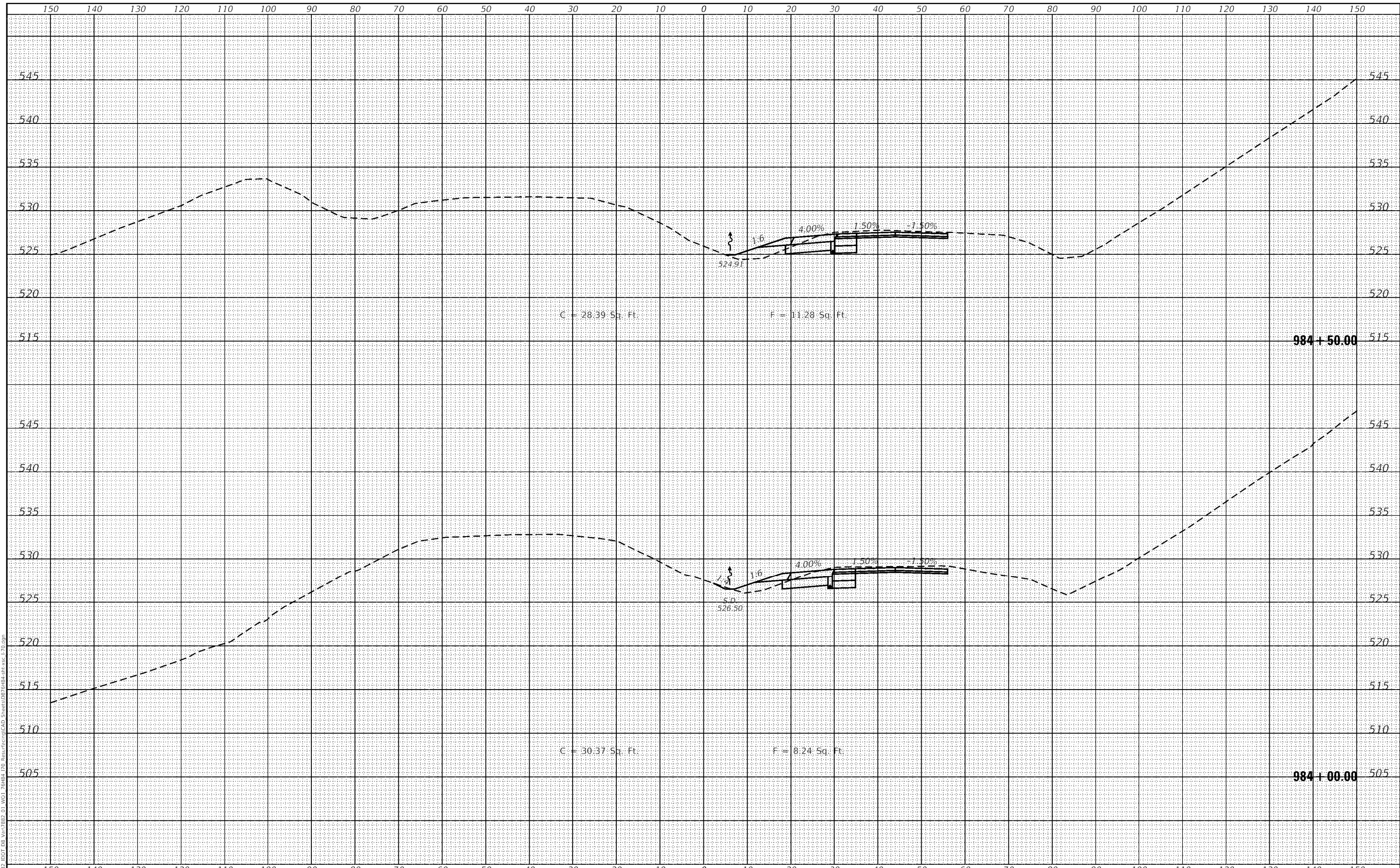
<b>CROSS SECTIONS</b>	
<b>FAI-70</b>	
SCALE: 1" = 10'	SHEET OF SHEETS
STA. 983+50.00	TO STA. 983+50.00

F.A.I. RTE.	SECTION	COUNTY	TOTAL SHEETS	SHEET NO.
70	60-(10-11)RS-1	MADISON	209	199
CONTRACT NO. 76H84			ILLINOIS FED. AID PROJECT NHPP-YQT9(213)	

**983+50.00**

DATE	
BY	
FINAL SURVEY	SURVEYED
NOTE BOOK	PLOTTED
AREA	TEMPLATE
AREA CHECKED	AREAS CHECKED

DATE	
BY	
ORIGINAL SURVEY	SURVEYED
NOTE BOOK	PLOTTED
AREA	TEMPLATE
AREA CHECKED	AREAS CHECKED



**HMG** HMG ENGINEERS, INC.  
 9360 HOLY CROSS LANE  
 BREESE, ILLINOIS 62230  
 Engineers • Surveyors (618) 526-9611  
 IL PROF. DESIGN FIRM NO. 184.000899

USER NAME =	mobrien	DESIGNED -	M.OBRIEN	REVISED -	
		DRAWN -	M.OBRIEN	REVISED -	
PLOT SCALE =	20.0000' / 1"	CHECKED -		REVISED -	
PLOT DATE =	6/17/2020	DATE -		REVISED -	

**STATE OF ILLINOIS  
 DEPARTMENT OF TRANSPORTATION**

SCALE: 1" = 10'		SHEET	OF	SHEETS	STA. 984+00.00	TO STA. 984+50.00
-----------------	--	-------	----	--------	----------------	-------------------

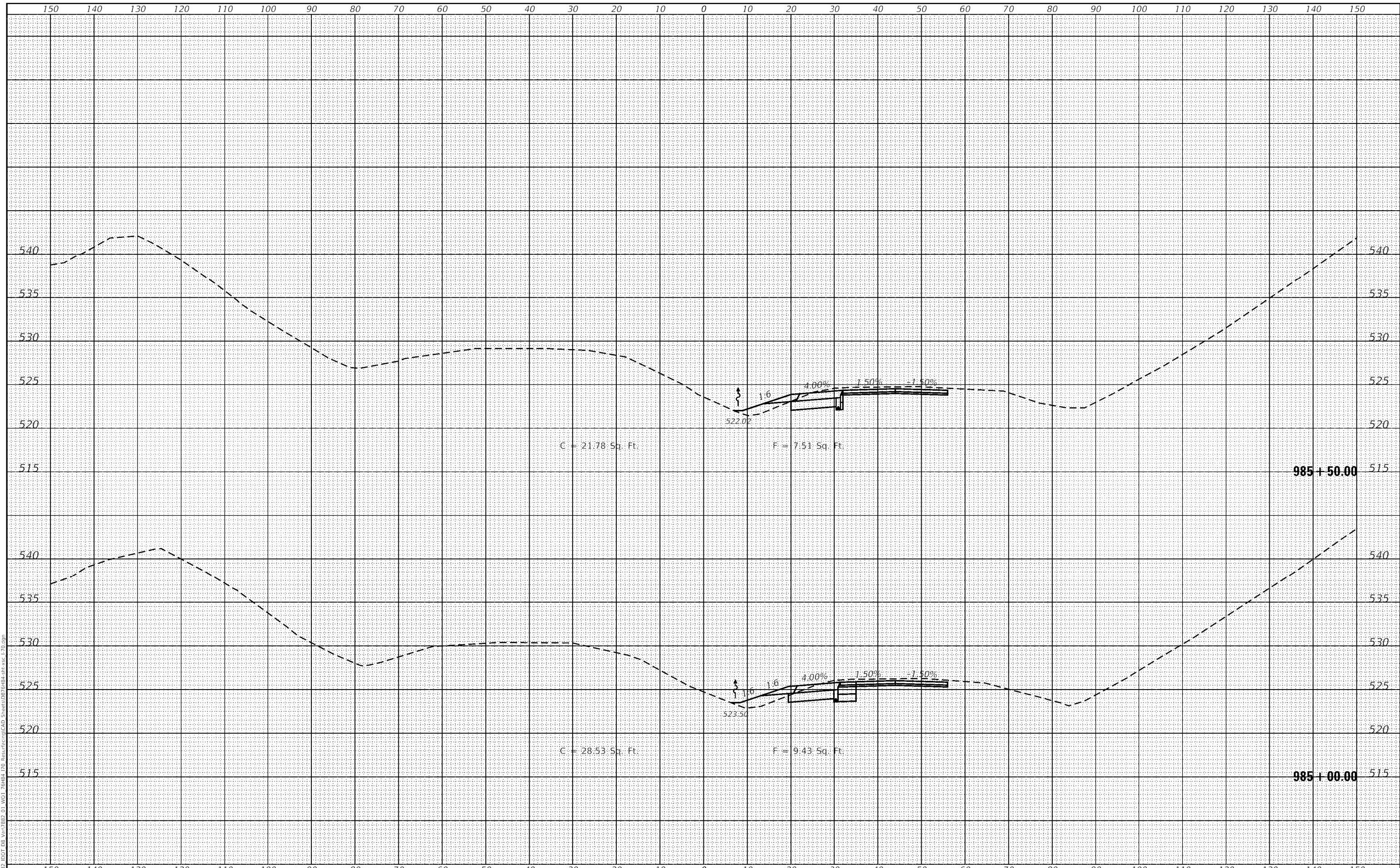
**CROSS SECTIONS  
 FAI-70**

F.A.I. RTE.	SECTION	COUNTY	TOTAL SHEETS	SHEET NO.
70	60-(10-11)RS-1	MADISON	209	200
CONTRACT NO. 76H84				
ILLINOIS FED. AID PROJECT				NHPP-YQT9(213)



DATE	
BY	
FINAL SURVEY	
SURVEYED	
NOTE BOOK	
PLOTTED	
TEMPLATE	
AREAS	
AREA'S CHECKED	

DATE	
BY	
ORIGINAL SURVEY	
SURVEYED	
NOTE BOOK	
PLOTTED	
TEMPLATE	
AREAS	
AREA'S CHECKED	



**HMG** HMG ENGINEERS, INC.  
 9360 HOLY CROSS LANE  
 BREESE, ILLINOIS 62230  
 Engineers • Surveyors (618) 526-9611  
 IL PROF. DESIGN FIRM NO. 184.000899

USER NAME =	mobrien	DESIGNED -	M.OBRIEN	REVISED -	
		DRAWN -	M.OBRIEN	REVISED -	
PLOT SCALE =	20.0000' / 1"	CHECKED -		REVISED -	
PLOT DATE =	6/17/2020	DATE -		REVISED -	

**STATE OF ILLINOIS  
 DEPARTMENT OF TRANSPORTATION**

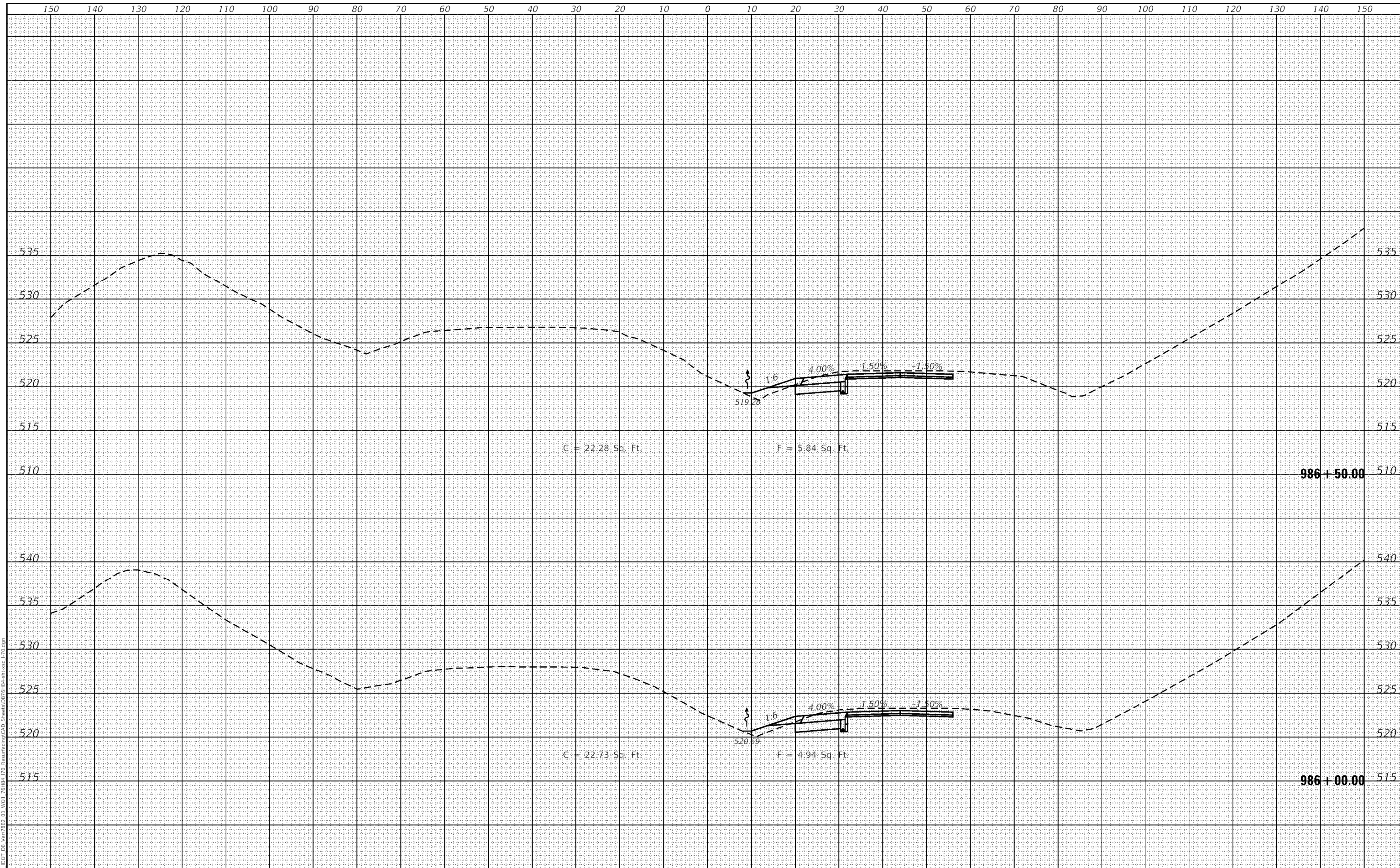
**CROSS SECTIONS  
 FAI-70**

SCALE: 1" = 10'    SHEET    OF    SHEETS    STA. 985+00.00    TO STA. 985+50.00

F.A.I. RTE.	SECTION	COUNTY	TOTAL SHEETS	SHEET NO.
70	60-(10-11)RS-1	MADISON	209	201
CONTRACT NO. 76H84			ILLINOIS FED. AID PROJECT NHPP-YQT9(213)	

DATE	
BY	
FINAL SURVEY	SURVEYED
NOTE BOOK	PLOTTED
AREA	TEMPLATE
AREA CHECKED	BY

DATE	
BY	
ORIGINAL SURVEY	SURVEYED
NOTE BOOK	PLOTTED
AREA	TEMPLATE
AREA CHECKED	BY



**HMG** HMG ENGINEERS, INC.  
 9360 HOLY CROSS LANE  
 BREESE, ILLINOIS 62230  
 (618) 526-9611  
 IL PROF. DESIGN FIRM NO. 184.000899

USER NAME =	mobrien	DESIGNED -	M.O'BRIEN	REVISED -	
		DRAWN -	M.O'BRIEN	REVISED -	
PLOT SCALE =	20.0000' / 1"	CHECKED -		REVISED -	
PLOT DATE =	6/17/2020	DATE -		REVISED -	

**STATE OF ILLINOIS  
 DEPARTMENT OF TRANSPORTATION**

SCALE: 1" = 10'		SHEET	OF	SHEETS	STA. 986+00.00	TO STA. 986+50.00
-----------------	--	-------	----	--------	----------------	-------------------

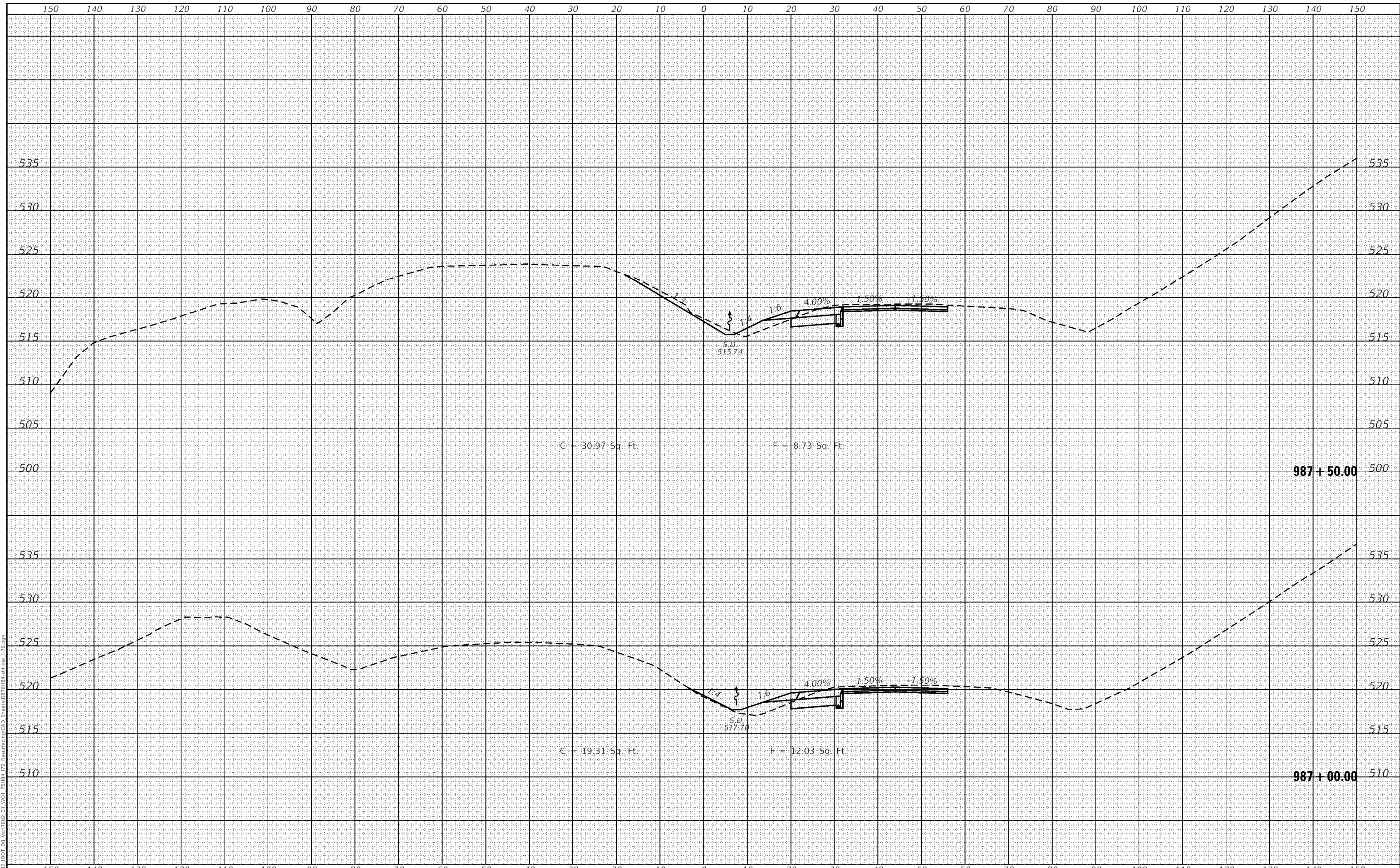
**CROSS SECTIONS  
 FAI-70**

F.A.I. RTE.	SECTION	COUNTY	TOTAL SHEETS	SHEET NO.
70	60-(10-11)RS-1	MADISON	209	202
CONTRACT NO. 76H84			ILLINOIS FED. AID PROJECT NHPP-YQT9(213)	



DATE	
BY	
FINAL SURVEY	
SURVEYED	
PLOTTED	
NOTE BOOK	
TEMPLATE	
AREAS	
AREAS CHECKED	

DATE	
BY	
ORIGINAL SURVEY	
SURVEYED	
PLOTTED	
NOTE BOOK	
TEMPLATE	
AREAS	
AREAS CHECKED	



**HMG** HMG ENGINEERS, INC.  
 9360 HOLY CROSS LANE  
 BREESE, ILLINOIS 62230  
 Engineers • Surveyors (618) 526-9611  
 IL PROF. DESIGN FIRM NO. 184.000899

USER NAME =	mobrien	DESIGNED -	M.OBRIEN	REVISED -	
		DRAWN -	M.OBRIEN	REVISED -	
PLOT SCALE =	20.0000' / 1"	CHECKED -		REVISED -	
PLOT DATE =	6/17/2020	DATE -		REVISED -	

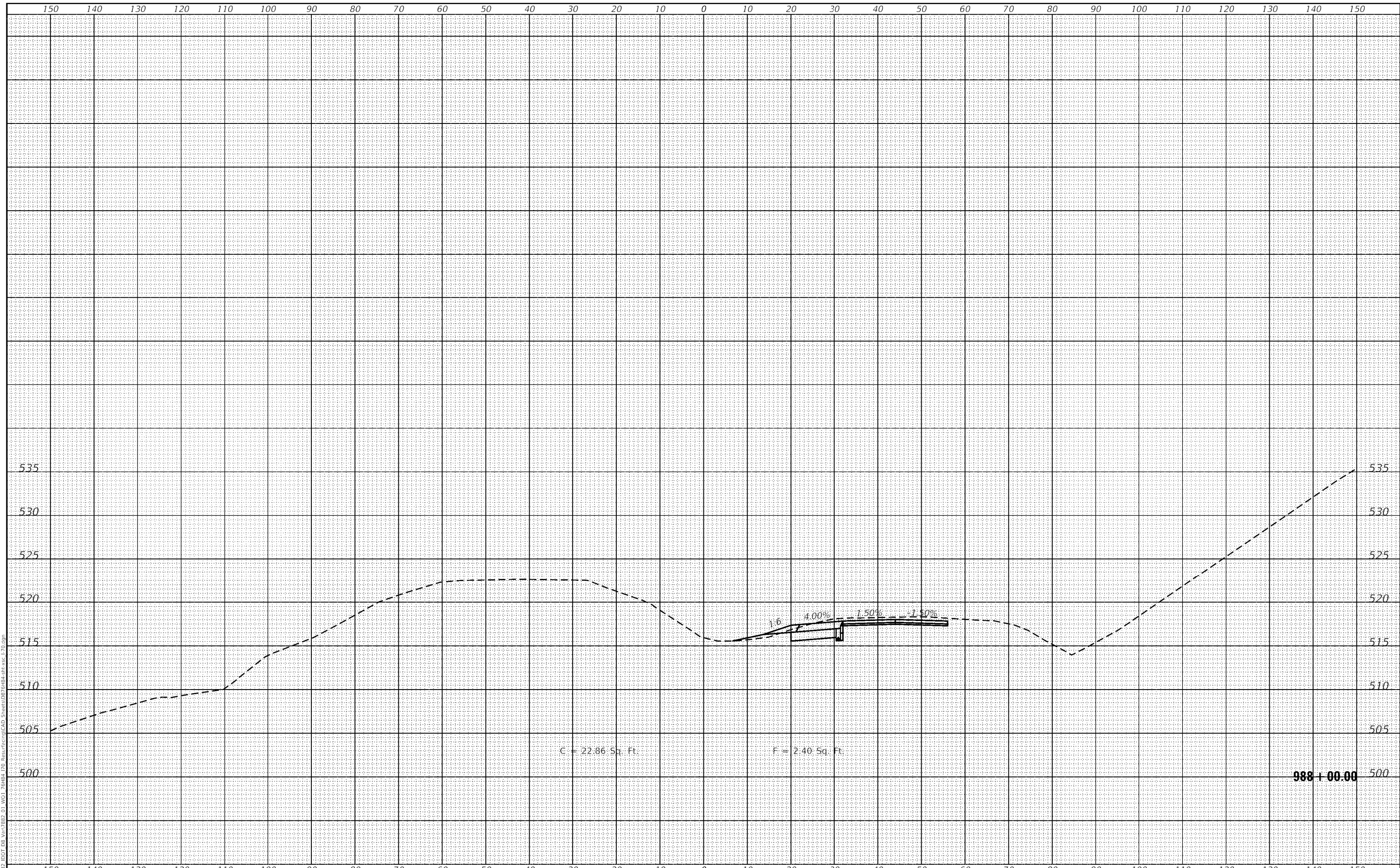
**STATE OF ILLINOIS  
 DEPARTMENT OF TRANSPORTATION**

<b>CROSS SECTIONS</b>	
<b>FAI-70</b>	
SCALE: 1" = 10'	SHEET OF SHEETS
STA. 987+00.00	TO STA. 987+50.00

F.A.I. RTE.	SECTION	COUNTY	TOTAL SHEETS	SHEET NO.
70	60-(10-11)RS-1	MADISON	209	203
CONTRACT NO. 76H84			ILLINOIS FED. AID PROJECT NHPP-YQT9(213)	

DATE	
BY	
FINAL SURVEY	SURVEYED
SURVEY NOTE BOOK	PLOTTED
NO.	TEMPLATE
	AREAS
	CHECKED

DATE	
BY	
ORIGINAL SURVEY	SURVEYED
SURVEY NOTE BOOK	PLOTTED
NO.	TEMPLATE
	AREAS
	CHECKED



988+00.00

**HMG** HMG ENGINEERS, INC.  
 9360 HOLY CROSS LANE  
 BREESE, ILLINOIS 62230  
 Engineers • Surveyors (618) 526-9611  
 IL PROF. DESIGN FIRM NO. 184.000899

USER NAME =	mobrien	DESIGNED -	M.OBRIEN	REVISED -	
		DRAWN -	M.OBRIEN	REVISED -	
PLOT SCALE =	20.0000' / 1"	CHECKED -		REVISED -	
PLOT DATE =	6/17/2020	DATE -		REVISED -	

**STATE OF ILLINOIS  
 DEPARTMENT OF TRANSPORTATION**

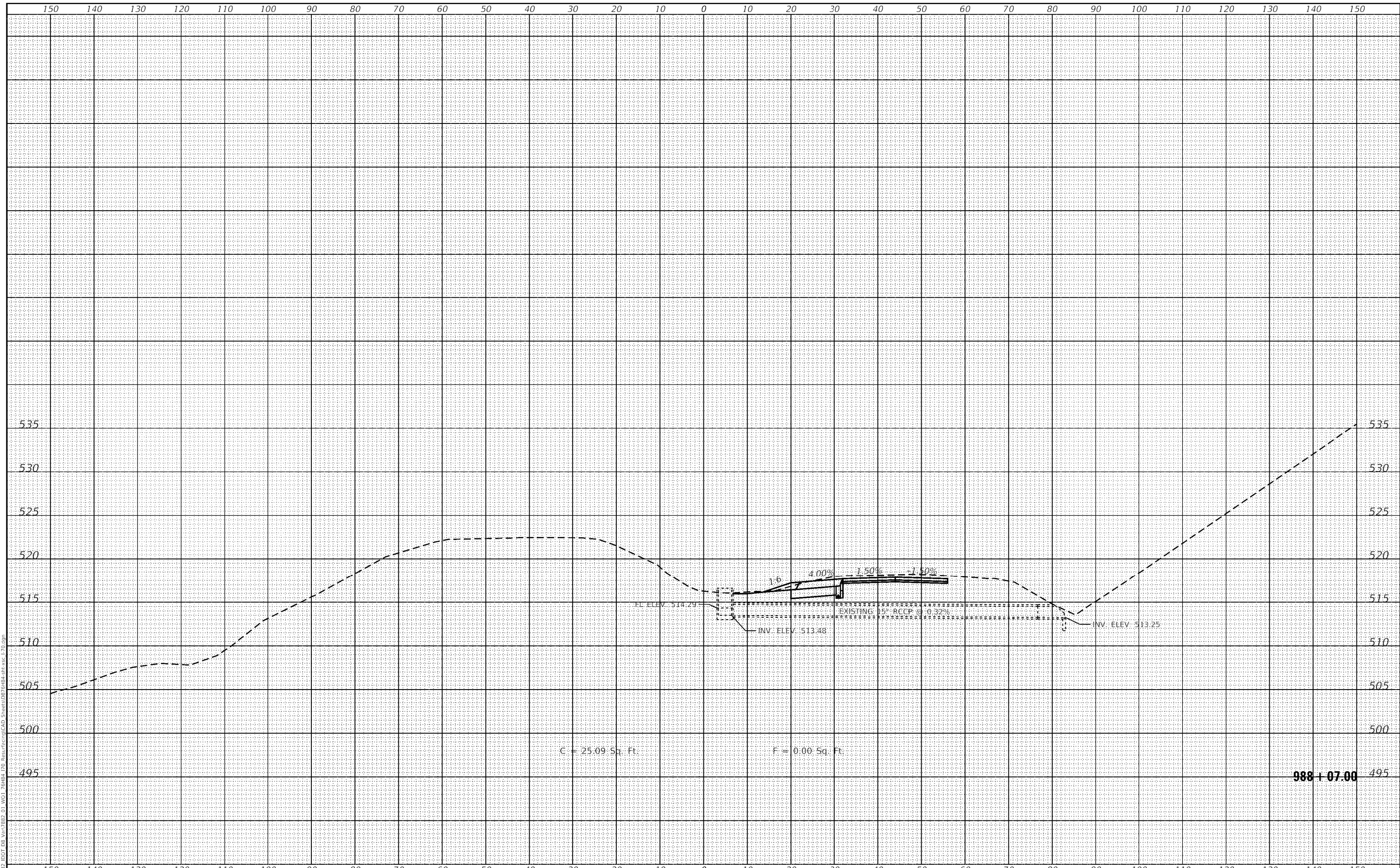
<b>CROSS SECTIONS</b>	
<b>FAI-70</b>	
SCALE: 1" = 10'	SHEET OF SHEETS
STA. 988+00.00	TO STA. 988+00.00

F.A.I. RTE.	SECTION	COUNTY	TOTAL SHEETS	SHEET NO.
70	60-(10-11)RS-1	MADISON	209	204
CONTRACT NO. 76H84			ILLINOIS FED. AID PROJECT NHPP-YQT9(213)	



DATE	
BY	
FINAL SURVEY	
NOTE BOOK	
PLOTTED	
TEMPLATE	
AREAS CHECKED	
W.P.	

DATE	
BY	
ORIGINAL SURVEY	
NOTE BOOK	
PLOTTED	
TEMPLATE	
AREAS CHECKED	
W.P.	



988+07.00

**HMG** HMG ENGINEERS, INC.  
 9360 HOLY CROSS LANE  
 BREESE, ILLINOIS 62230  
 Engineers • Surveyors  
 (618) 526-9611  
 IL PROF. DESIGN FIRM NO. 184.000899

USER NAME = mobrien	DESIGNED - M.OBRIEN	REVISED -
	DRAWN - M.OBRIEN	REVISED -
PLOT SCALE = 20.0000' / 1"	CHECKED -	REVISED -
PLOT DATE = 6/17/2020	DATE -	REVISED -

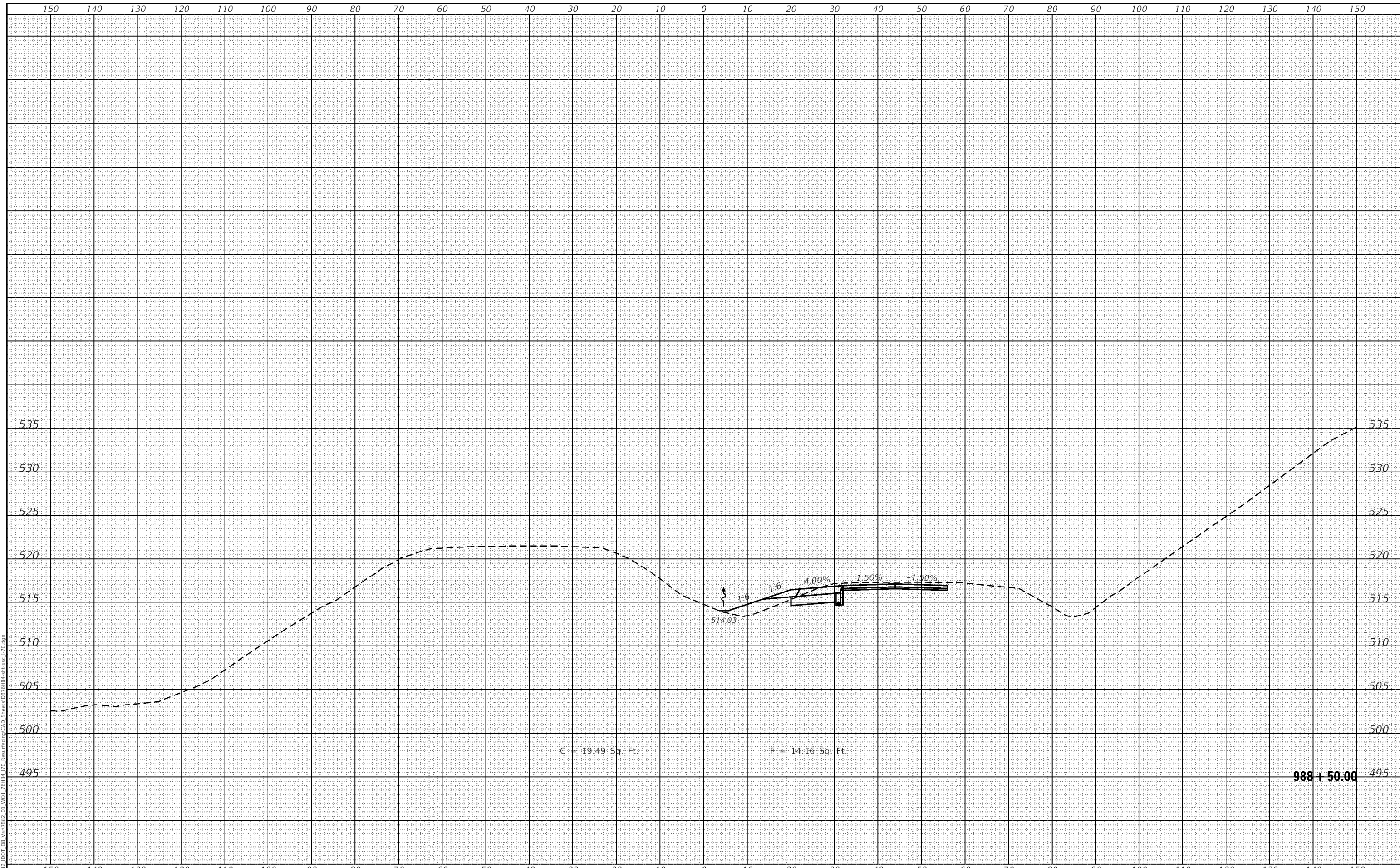
**STATE OF ILLINOIS  
 DEPARTMENT OF TRANSPORTATION**

<b>CROSS SECTIONS</b>		F.A.I. RTE.	SECTION	COUNTY	TOTAL SHEETS	SHEET NO.
FAI-70		70	60-(10-11)RS-1	MADISON	209	205
SCALE: 1" = 10'		SHEET	OF	SHEETS	STA. 988+07.00	TO STA. 988+07.00

CONTRACT NO. 76H84		ILLINOIS	FED. AID PROJECT	NHPP-YQT9(213)
--------------------	--	----------	------------------	----------------

DATE	
BY	
FINAL SURVEY	SURVEYED
NOTE BOOK	PLOTTED
AREA	TEMPLATE
NO.	AREAS CHECKED

DATE	
BY	
ORIGINAL SURVEY	SURVEYED
NOTE BOOK	PLOTTED
AREA	TEMPLATE
NO.	AREAS CHECKED



**HMG** HMG ENGINEERS, INC.  
 9360 HOLY CROSS LANE  
 BREESE, ILLINOIS 62230  
 Engineers • Surveyors (618) 526-9611  
 IL PROF. DESIGN FIRM NO. 184.000899

USER NAME =	mobrien	DESIGNED -	M.OBRIEN	REVISED -	
		DRAWN -	M.OBRIEN	REVISED -	
PLOT SCALE =	20.0000' / 1"	CHECKED -		REVISED -	
PLOT DATE =	6/17/2020	DATE -		REVISED -	

**STATE OF ILLINOIS  
 DEPARTMENT OF TRANSPORTATION**

<b>CROSS SECTIONS</b>	
<b>FAI-70</b>	
SCALE: 1" = 10'	SHEET OF SHEETS
STA. 988+50.00	TO STA. 988+50.00

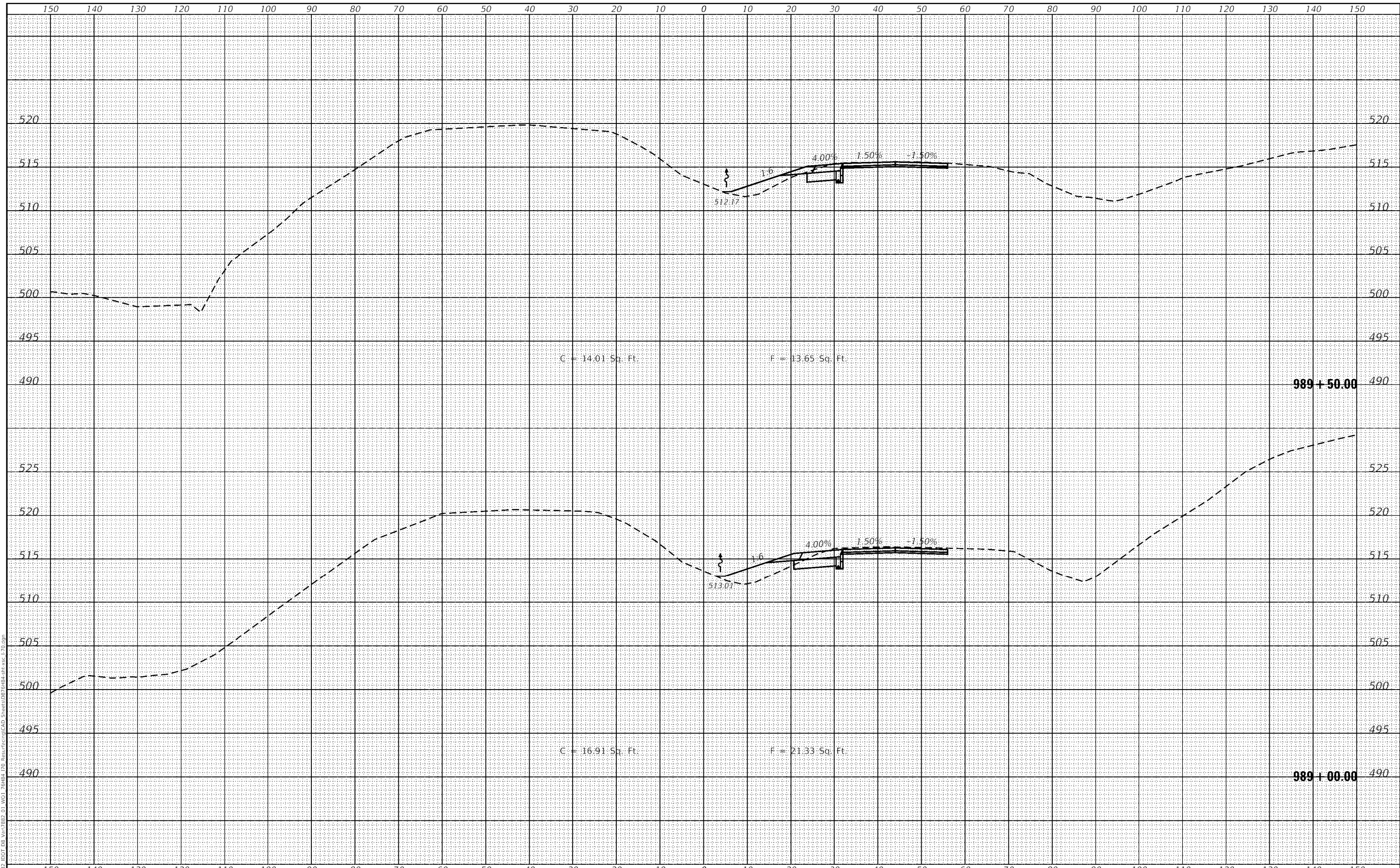
F.A.I. RTE.	SECTION	COUNTY	TOTAL SHEETS	SHEET NO.
70	60-(10-11)RS-1	MADISON	209	206
CONTRACT NO. 76H84			ILLINOIS FED. AID PROJECT NHPP-YQT9(213)	

**988+50.00**



DATE	
BY	
FINAL SURVEY	SURVEYED
NOTE BOOK	PLOTTED
AREA'S CHECKED	TEMPLATE
NO.	AREAS CHECKED

DATE	
BY	
ORIGINAL SURVEY	SURVEYED
NOTE BOOK	PLOTTED
AREA'S CHECKED	TEMPLATE
NO.	AREAS CHECKED



**HMG** HMG ENGINEERS, INC.  
 9360 HOLY CROSS LANE  
 BREESE, ILLINOIS 62230  
 Engineers • Surveyors (618) 526-9611  
 IL PROF. DESIGN FIRM NO. 184.000899

USER NAME = mobrien	DESIGNED - M.O'BRIEN	REVISED -
	DRAWN - M.O'BRIEN	REVISED -
PLOT SCALE = 20.0000' / 1"	CHECKED -	REVISED -
PLOT DATE = 6/17/2020	DATE -	REVISED -

**STATE OF ILLINOIS  
 DEPARTMENT OF TRANSPORTATION**

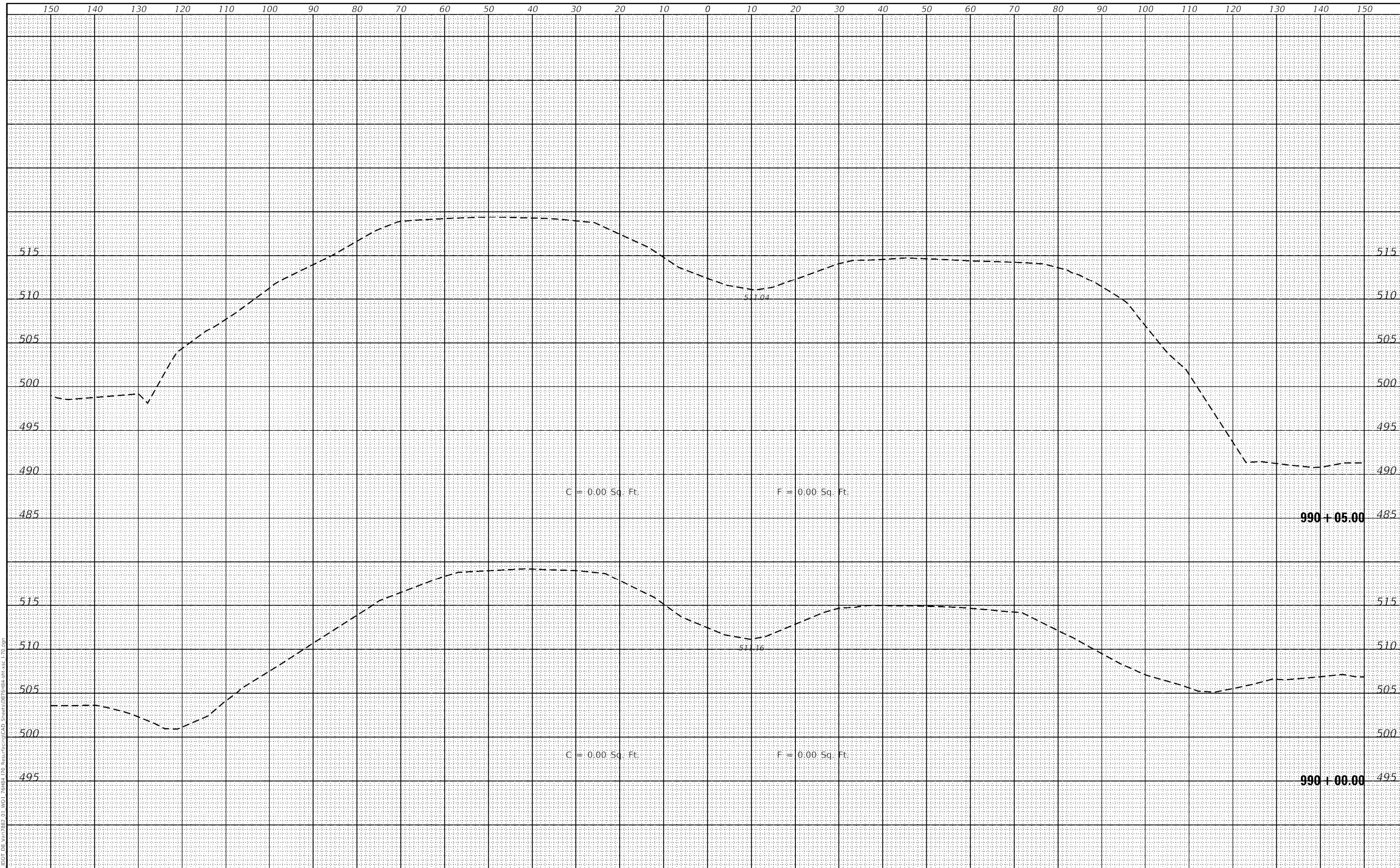
SCALE: 1" = 10'		SHEET	OF	SHEETS	STA. 989+00.00	TO STA. 989+50.00
-----------------	--	-------	----	--------	----------------	-------------------

**CROSS SECTIONS  
 FAI-70**

F.A.I. RTE.	SECTION	COUNTY	TOTAL SHEETS	SHEET NO.
70	60-(10-11)RS-1	MADISON	209	207
CONTRACT NO. 76H84			ILLINOIS FED. AID PROJECT NHPP-YQT9(213)	

DATE	
BY	
FINAL SURVEY	SURVEYED
NOTE BOOK	PLOTTED
AREA	TEMPLATE
AREA	CHECKED

DATE	
BY	
ORIGINAL SURVEY	SURVEYED
NOTE BOOK	PLOTTED
AREA	TEMPLATE
AREA	CHECKED



**HMG** HMG ENGINEERS, INC.  
 9360 HOLY CROSS LANE  
 BREESE, ILLINOIS 62230  
 Engineers • Surveyors (618) 526-9611  
 IL PROF. DESIGN FIRM NO. 184.000899

USER NAME =	mobrien	DESIGNED -	M.OBRIEN	REVISED -	
		DRAWN -	M.OBRIEN	REVISED -	
PLOT SCALE =	20.0000' / 1"	CHECKED -		REVISED -	
PLOT DATE =	6/17/2020	DATE -		REVISED -	

**STATE OF ILLINOIS  
 DEPARTMENT OF TRANSPORTATION**

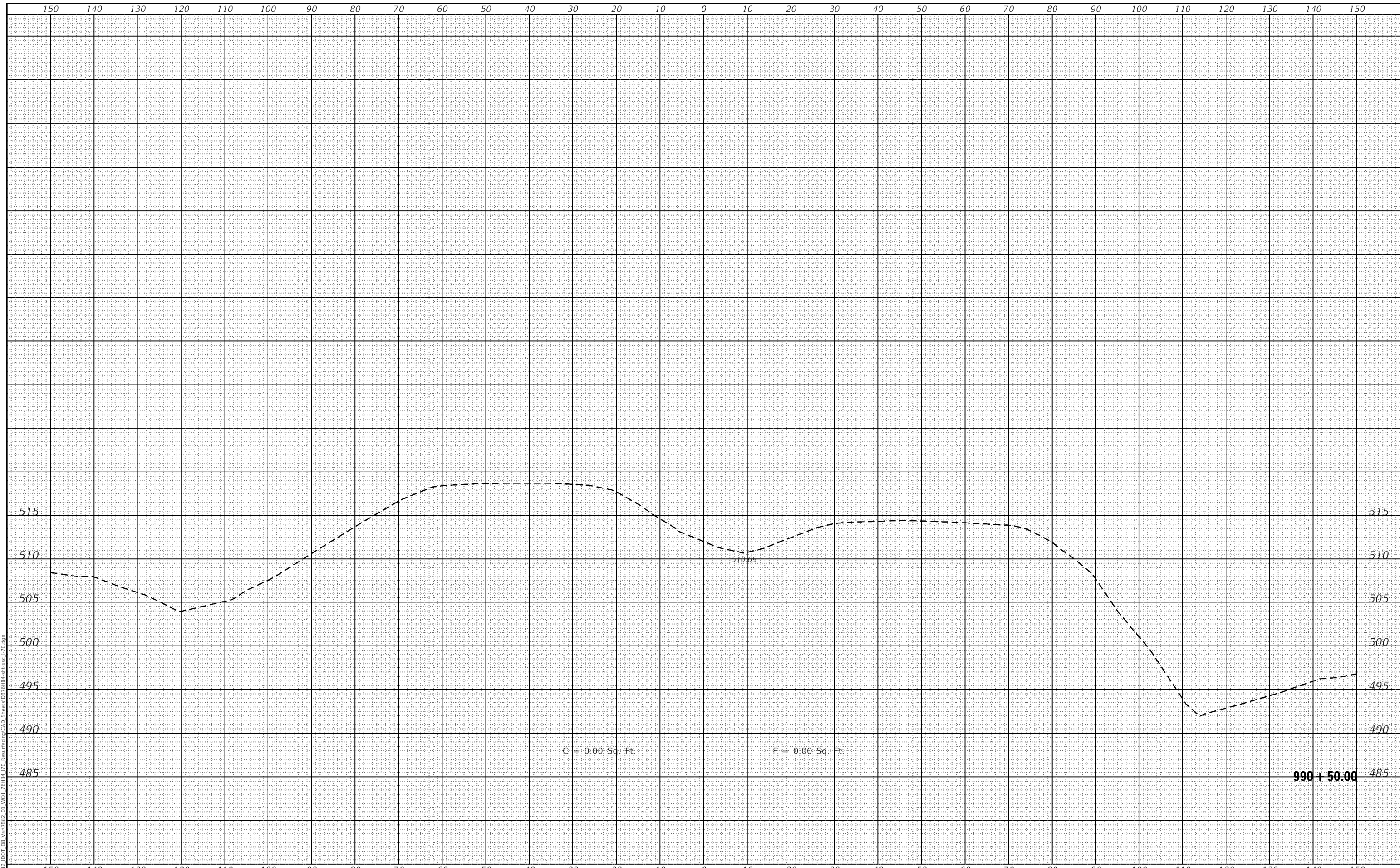
<b>CROSS SECTIONS</b>	
<b>FAI-70</b>	
SCALE: 1" = 10'	SHEET OF SHEETS
STA. 990+00.00	TO STA. 990+05.00

F.A.I. RTE.	SECTION	COUNTY	TOTAL SHEETS	SHEET NO.
70	60-(10-11)RS-1	MADISON	209	208
CONTRACT NO. 76H84			ILLINOIS FED. AID PROJECT NHPP-YQT9(213)	



DATE	
BY	
FINAL SURVEY	SURVEYED
NOTE BOOK	PLOTTED
NO.	TEMPLATE
	AREAS
	CHECKED

DATE	
BY	
ORIGINAL SURVEY	SURVEYED
NOTE BOOK	PLOTTED
NO.	TEMPLATE
	AREAS
	CHECKED



MODEL: Default  
 FILE NAME: H:\2881\DOT DB Vint\2882-01\WGJ\Sheet 170 Restric\c\CAD Sheets\DR\9904-9905.dwg  
**HMG** HMG ENGINEERS, INC.  
 9360 HOLY CROSS LANE  
 BREESE, ILLINOIS 62230  
 Engineers + Surveyors (618) 526-9611  
 IL PROF. DESIGN FIRM NO. 184.000899

USER NAME =	mobrien	DESIGNED -	M.OBRIEN	REVISED -	
		DRAWN -	M.OBRIEN	REVISED -	
PLOT SCALE =	20.0000' / 1"	CHECKED -		REVISED -	
PLOT DATE =	6/17/2020	DATE -		REVISED -	

**STATE OF ILLINOIS  
 DEPARTMENT OF TRANSPORTATION**

SCALE: 1" = 10'		SHEET	OF	SHEETS	STA. 990+50.00	TO STA. 990+50.00
-----------------	--	-------	----	--------	----------------	-------------------

**CROSS SECTIONS  
 FAI-70**

F.A.I. RTE.	SECTION	COUNTY	TOTAL SHEETS	SHEET NO.
70	60-(10-11)RS-1	MADISON	209	209
CONTRACT NO. 76H84			ILLINOIS FED. AID PROJECT NHPP-YQT9(213)	

F.A.I. RTE.	SECTION	COUNTY	TOTAL SHEETS	SHEET NO.
55/70	60-(9,10)RS-3	MADISON	15	1
		ILLINOIS	CONTRACT NO. 76H84	

**STATE OF ILLINOIS  
DEPARTMENT OF TRANSPORTATION**

**PLAN SET 2 OF 2**

**INDEX OF SHEETS**

- 1 COVER
- 2 HIGHWAY STANDARDS, GENERAL NOTES, & COMMITMENTS
- 3-5 SUMMARY OF QUANTITIES
- 6-8 TYPICAL SECTIONS
- 9-11 SCHEDULE OF QUANTITIES
- 12-13 DETOUR ROUTES
- 14 LIMITS OF RESURFACING
- 15 CHANGEABLE MESSAGE SIGN LOCATIONS

**FOR LIST OF HIGHWAY STANDARDS, SEE SHEET NO. 2.**

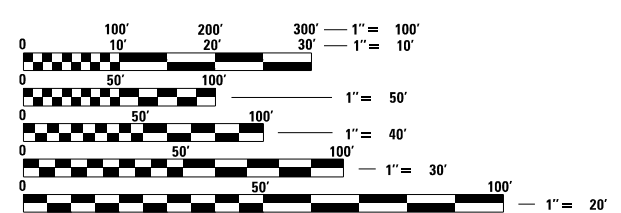
**TRAFFIC DATA**

IL-159 TO US-40  
 2019 ADT (ACTUAL): 49000  
 2021 ADT (ESTIMATED): 50000  
 2041 ADT (ESTIMATED): 61000  
 SU: 2.5%  
 MU: 18.4%

US-40 TO IL-162  
 2019 ADT (ACTUAL): 46300  
 2021 ADT (ESTIMATED): 47300  
 2041 ADT (ESTIMATED): 57700  
 SU: 2.9%  
 MU: 19.2%

I-162 TO I-270  
 2019 ADT (ACTUAL): 49500  
 2021 ADT (ESTIMATED): 50500  
 2041 ADT (ESTIMATED): 61700  
 SU: 2.8%  
 MU: 18.0%

I-270 TO 0.43 N OF I-270  
 2019 ADT (ACTUAL): 33800  
 2021 ADT (ESTIMATED): 34500  
 2041 ADT (ESTIMATED): 42100  
 SU: 2.2%  
 MU: 20.7%



FULL SIZE PLANS HAVE BEEN PREPARED USING STANDARD ENGINEERING SCALES. REDUCED SIZED PLANS WILL NOT CONFORM TO STANDARD SCALES. IN MAKING MEASUREMENTS ON REDUCED PLANS, THE ABOVE SCALES MAY BE USED.

**J.U.L.I.E.**  
 JOINT UTILITY LOCATION INFORMATION FOR EXCAVATORS  
 1-800-892-0123  
 OR 811

**PROJECT ENGINEER: TIFFANY BRASE (618) 346-3175**  
**PROJECT MANAGER: MESERET SIMA (618) 346-3141**

**CONTRACT NO. 76H84**

**PROPOSED  
HIGHWAY PLANS**

**F.A.I. ROUTE 55/70 (I-55/70)  
SECTION 60-(9,10) RS-3  
PROJECT NHPP-YQT9(213)  
ULTRA-THIN BONDED WEARING COURSE  
MADISON COUNTY**

**C-98-330-18**

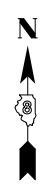
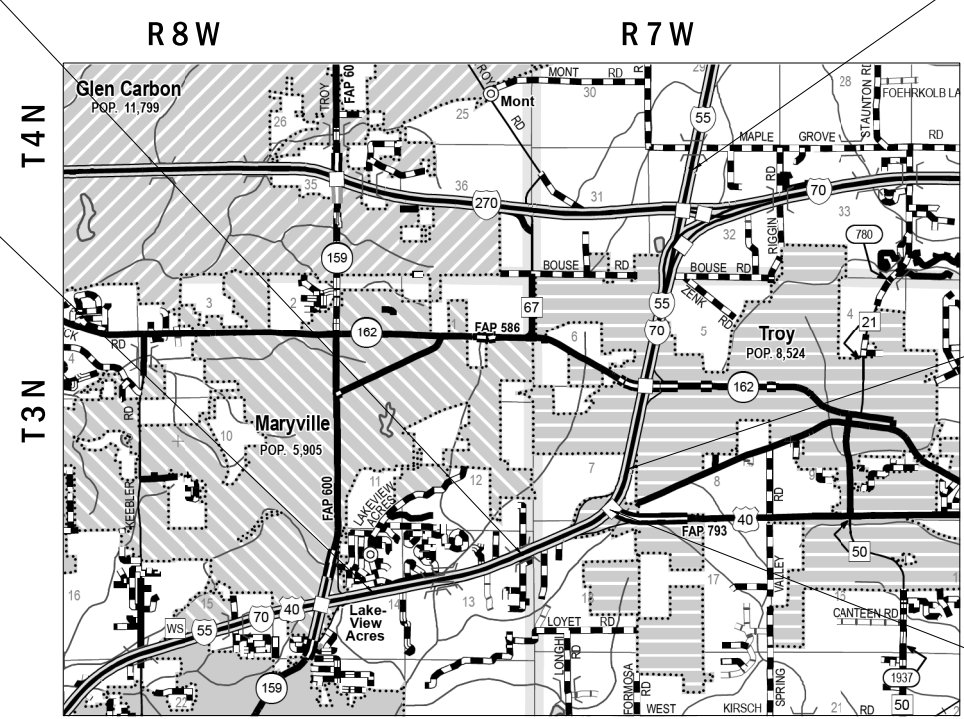
**BRIDGE OMISSION**  
 STA. 792+06 TO 793+58  
 SN 060-0018  
 STA. 792+34 TO 793+86  
 SN 060-0019

**BEGIN IMPROVEMENT**  
 STA. 723+42  
 LAT: 38.7091°N  
 LONG: 89.9514°W

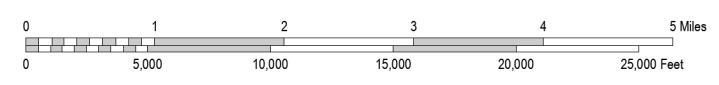
**END IMPROVEMENT**  
 STA. 1266+00  
 LAT: 38.7558°N  
 LONG: 89.9061°W

**STATION EQUATION**  
 STA. 856+00 BK = STA. 1382+94

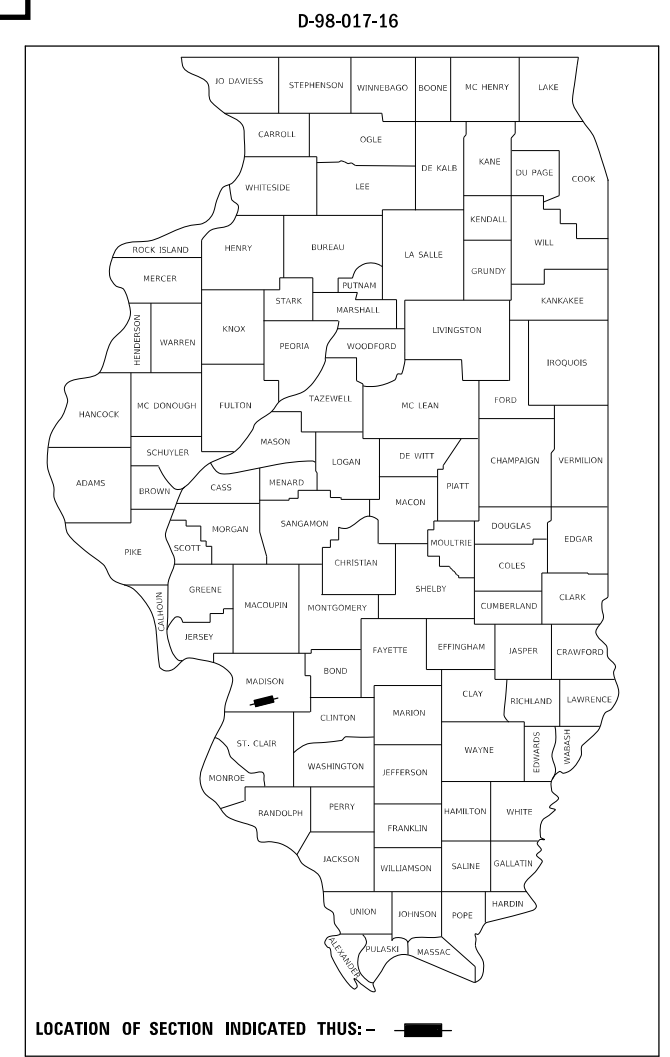
**BRIDGE OMISSION**  
 STA. 144+29 TO 147+04  
 SN 060-0267



**SCALE**



GROSS LENGTH = 24952.00 FEET = 4.726 MILES  
 NET LENGTH = 24800.00 FEET = 4.697 MILES



**STATE OF ILLINOIS  
DEPARTMENT OF TRANSPORTATION**

SUBMITTED \_\_\_\_\_ 20 \_\_\_\_\_

REGIONAL ENGINEER

\_\_\_\_\_ 20 \_\_\_\_\_

ENGINEER OF DESIGN AND ENVIRONMENT

\_\_\_\_\_ 20 \_\_\_\_\_

DIRECTOR OF HIGHWAYS PROJECT IMPLEMENTATION

**PRINTED BY THE AUTHORITY  
OF THE STATE OF ILLINOIS**







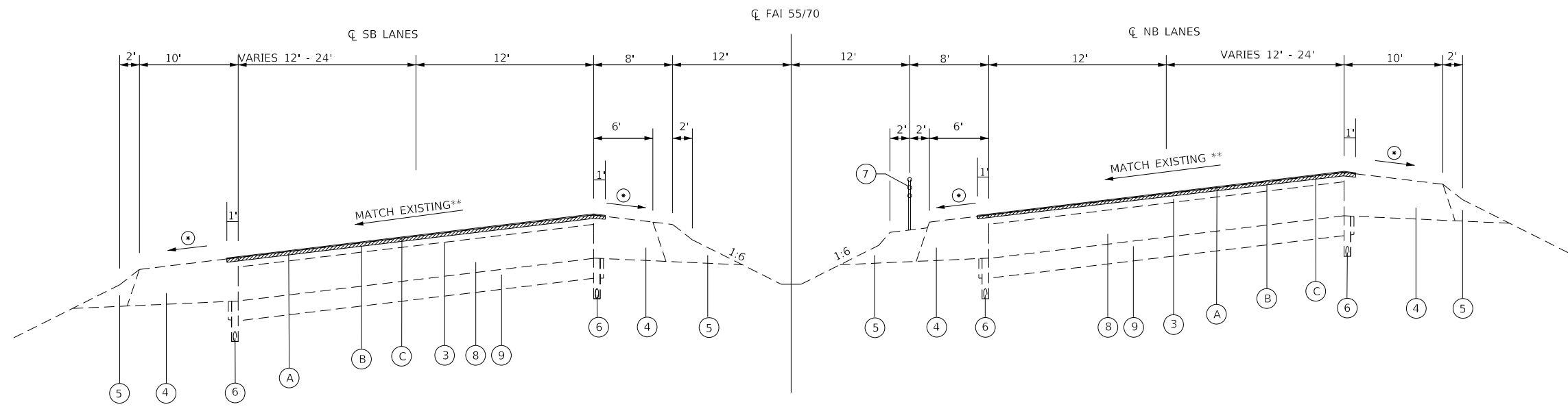








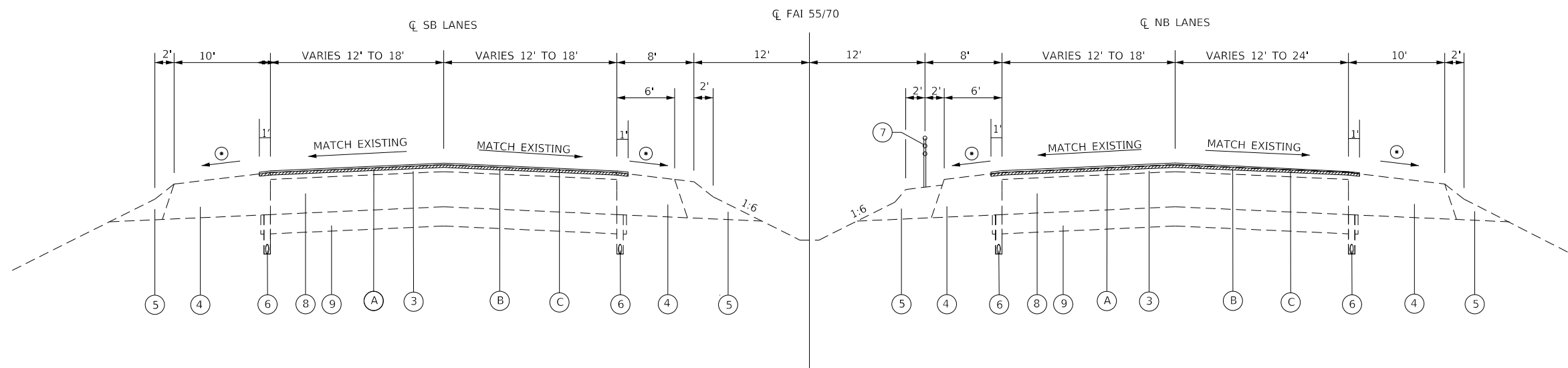




**F.A.I. ROUTE 55/70 TYPICAL SECTION SUPERELEVATION**

STA 821+49 TO STA. 846+76 N.B  
 STA 822+52 TO STA. 845+23 S.B

- ⊙ EXISTING SLOPE VARIES FROM 2% TO 6%
- ⋯ EXISTING SLOPE VARIES FROM 2.0% TO 5.5%



**F.A.I. ROUTE 55/70 TYPICAL SECTION TANGENT**

STA 806+00 TO STA. 821+49 N.B  
 STA 806+00 TO STA. 822+52 S.B  
 STA 846+76 TO STA. 856+00 N.B  
 STA 845+23 TO STA. 856+00 S.B  
 STATION EQUATION 856+00 BK = 1382+94 AH

**LEGEND**

- ① EXISTING P.C.C. PAVEMENT, 10"
- ② EXISTING SUB-BASE GRANULAR MATERIAL, TYPE A, 8"
- ③ EXISTING BITUMINOUS SURFACE COURSE, VARIES FROM 4¾" TO 5¼"
- ④ EXISTING BITUMINOUS SHOULDERS VARIES FROM 8" TO 12"
- ⑤ EXISTING AGGREGATE SHOULDERS
- ⑥ EXISTING PIPE UNDERDRAINS, 4"
- ⑦ EXISTING HIGH TENSION CABLE MEDIAN BARRIER
- ⑧ EXISTING BITUMINOUS CONCRETE PAVEMENT (FULL DEPTH), TYPE 1 20½"
- ⑨ EXISTING LIME MODIFIED SOIL, 12"

**LEGEND**

- ⑩ EXISTING BITUMINOUS CONCRETE PAVEMENT (FULL DEPTH), TYPE 1 15½"
- ⑪ EXISTING BITUMINOUS CONCRETE PAVEMENT (FULL DEPTH), TYPE 2 13½"
- ⑫ EXISTING CONCRETE MEDIAN SURFACE, 4"
- ⑬ EXISTING COMBINATION CONCRETE CURB AND GUTTER TYPE M-4.12
- (A) PROPOSED HOT-MIX ASPHALT SURFACE REMOVAL, ¾"
- (B) PROPOSED RAPID SETTING POLYMER MODIFIED EMULSION
- (C) PROPOSED ULTRA-THIN BONDED WEARING COURSE, IL-12.5 UTB, MIX "E"  
(PLANNED THICKNESS OF 0.9 IN. PER SPECIFICATION)

MODEL: \\MODEL\NAME  
 FILE: \\NAME.P...  
 PROJECT: \\PROJECT\...  
 OFFICE: \\OFFICE\...  
 DRAWN: \\DRAWN\...  
 CHECKED: \\CHECKED\...  
 DATE: 7/3/2020

USER NAME = freimthpd	DESIGNED -	REVISED -
PLOT SCALE = 100,0000' / in.	DRAWN -	REVISED -
PLOT DATE = 7/3/2020	CHECKED -	REVISED -
	DATE -	REVISED -

**STATE OF ILLINOIS  
 DEPARTMENT OF TRANSPORTATION**

SCALE:	SHEET 2	OF 3	SHEETS	STA.	TO STA.
--------	---------	------	--------	------	---------

F.A.I. RTE.	SECTION	COUNTY	TOTAL SHEETS	SHEET NO.
55/70	60-(9,10)RS-3	MADISON	15	7
CONTRACT NO. 76H84				
ILLINOIS		FED. AID PROJECT		











PAVEMENT MARKING SCHEDULE

LOCATION	LENGTH	PERFORMED PLASTIC, TYPE B - INLAID & TEMPORARY PAVEMENT MARKING					TEMPORARY PAVEMENT MARKING REMOVAL	SHORT TERM PAVEMENT MARKING	SHORT TERM PAVEMENT MARKING REMOVAL	RAISED REFLECTOR PAVEMENT MARKER REMOVAL	RAISED REFLECTIVE PAVEMENT MARKER			
		LINE 4"		LINE 6"		LINE 6"						LINE 8"	LINE 8"	
		FOOT	FOOT	FOOT	FOOT	FOOT						FOOT	FOOT	
		WHITE	YELLOW	WHITE	YELLOW	SKIP DASH WHITE	WHITE	SKIP DASH WHITE	SQ FT	FOOT	SQ FT	EACH	EACH	
NORTHBOUND														
723+42	TO	792+06	6864		6864	6864	1716			7722	1922	641	172	172
792+06	TO	793+58	152						BRIDGE OMISSION					
793+58	TO	810+00	1642		1642	1642	411		1847	460	153	41	41	
810+00	TO	812+69	269		269	269	67		168	75	25	7	7	
812+69	TO	815+94	325		325	325	81	325	420	91	30	16	16	
815+94	TO	841+96	2602		2602	2602	651		2927	729	243	65	65	
841+96	TO	846+16	420		420	420	105	420	543	118	39	21	21	
846+16	TO	853+25	709		709	709	177		443	199	66	18	18	
853+25	TO	856+00	275		275	275	69		309	77	26	7	7	
STA. 856+00 BK = STA. 1382+94 AH														
1382+94	TO	1371+35	1159		1159	1159	290		1304	325	108	29	29	
1371+35	TO	1368+35	300		300	300	75	75	238	84	28	15	15	
1368+35	TO	1364+50	385		385	385	96	385	497	108	36	19	19	
1364+50	TO	1342+15	2235		2235	2235	559		2514	626	209	56	56	
1342+15	TO	1337+38	477		477	477	119	477	616	134	45	24	24	
1337+38	TO	1312+00	2538		2538	2538	635		1586	711	237	63	63	
1312+00	TO	1303+75	825		825	825	206	825	1066	231	77	41	41	
1303+75	TO	1282+20	2155		2155	2155	539		2424	603	201	54	54	
1282+20	TO	1281+20	100		100	100	25	100	129	28	9	5	5	
1281+20	TO	1276+00	520		520	520	130	130	412	146	49	26	26	
1276+00	TO	1274+15	185		185	185	46	185	239	52	17	9	9	
1274+15	TO	1266+00	815		815	815	204		917	228	76	20	20	
I-270 RAMPS G6 & G7 MERGING LANE														
			700		700	700			559	98	33	3	3	
SOUTHBOUND														
732+42	TO	792+34	5992		5992	5992	1498		6741	1678	559	150	150	
792+34	TO	793+86	152						BRIDGE OMISSION					
793+86	TO	803+31	945		945	945	236		1063	265	88	24	24	
803+31	TO	810+48	717		717	717	179		448	201	67	18	18	
810+48	TO	815+63	515		515	515	129	515	665	144	48	26	26	
815+63	TO	830+03	1440		1440	1440	360		1620	403	134	36	36	
830+03	TO	833+35	332		332	332	83	332	429	93	31	17	17	
833+35	TO	836+10	275		275	275	69		172	77	26	7	7	
836+10	TO	856+00	1990		1990	1990	498		2239	557	186	50	50	
STA. 856+00 BK = STA. 1382+94 AH														
1382+94	TO	1375+58	736		736	736	184		828	206	69	18	18	
1375+58	TO	1368+08	750		750	750	188		469	210	70	19	19	
1368+08	TO	1363+20	488		488	488	122	488	630	137	46	24	24	
1363+20	TO	1346+75	1645		1645	1645	411		1851	461	154	41	41	
1346+75	TO	1337+95	880		880	880	220	880	1137	246	82	44	44	
1337+95	TO	1318+38	1957		1957	1957	489		1223	548	183	49	49	
1318+38	TO	1312+67	571		571	571	143	571	738	160	53	29	29	
1312+67	TO	1284+94	2773		2773	2773	693		3120	776	259	69	69	
1284+94	TO	1280+71	423		423	423	106	423	546	118	39	21	21	
1280+71	TO	1278+00	271		271	271	68		169	76	25	7	7	
1278+00	TO	1271+55	645		645	645	161		726	181	60	16	16	
I-270 RAMP G3 TAPER														
			271		271	271			136	11	4			
I-270 RAMP G3														
			469		469	469		469	547	19	6	12	12	
US 40 INTERCHANGE														
RAMP 1														
100+00	TO	102+51	251	251					84	10	3			
102+51	TO	106+34	383	383			383		383	15	5	10	10	
106+34	TO	117+70	1136	1136	1136				757	45	15			
117+70	TO	122+48	478		478		478		558	19	6	12	12	
122+48	TO	129+60	712		712				356	28	9			
RAMP 2														
200+00	TO	202+68	268		268				134	11	4			
202+68	TO	205+93	325		325		325		379	13	4	8	8	
205+93	TO	227+15	2122	2122	2122				1415	85	28			
227+15	TO	231+26	411	411			411		411	16	5	10	10	
RAMP 3														
300+60	TO	309+43	883	883	883				589	35	12			
309+43	TO	315+05	562		562		562		656	22	7	14	14	
315+05	TO	322+22	717		717				359	29	10			
RAMP 4														
400+00	TO	402+68	268		268				134	11	4			
402+68	TO	405+92	324		324		324		378	13	4	8	8	
405+92	TO	416+15	1023	1023	1023				682	41	14			
US 40														
132+87	TO	144+29	1142	2284	2284				1523	91	30			
144+29	TO	147+04	275						BRIDGE OMISSION					
147+04	TO	152+70	566	1132	1132				755	45	15			
152+70	TO	154+11	141	141	282		141		235	6	2	4	4	
154+11	TO	156+24	213		426		426		426	6	2	11	11	
156+24	TO	158+04	180	180	360		180		323	25	8	7	7	
158+04	TO	160+60	256	256	512		128		320	61	20	6	6	
SUB-TOTAL			10202	10160	38307	48845	12209	9810	334	63230	14232	4744	1477	1477
TOTAL			20362		38307	48845	99361		10144	63230	14232	4744	1477	1477

MODEL: \\s01del\mame\...  
 FILE: \\s01del\mame\...

USER NAME = freimuthpd	DESIGNED -	REVISED -
	DRAWN -	REVISED -
PLOT SCALE = 100,0001' / in.	CHECKED -	REVISED -
PLOT DATE = 6/30/2020	DATE -	REVISED -

**STATE OF ILLINOIS  
DEPARTMENT OF TRANSPORTATION**

<b>SCHEDULE OF QUANTITIES</b>			
SCALE:	SHEET 3	OF 3	SHEETS
STA.	TO STA.		

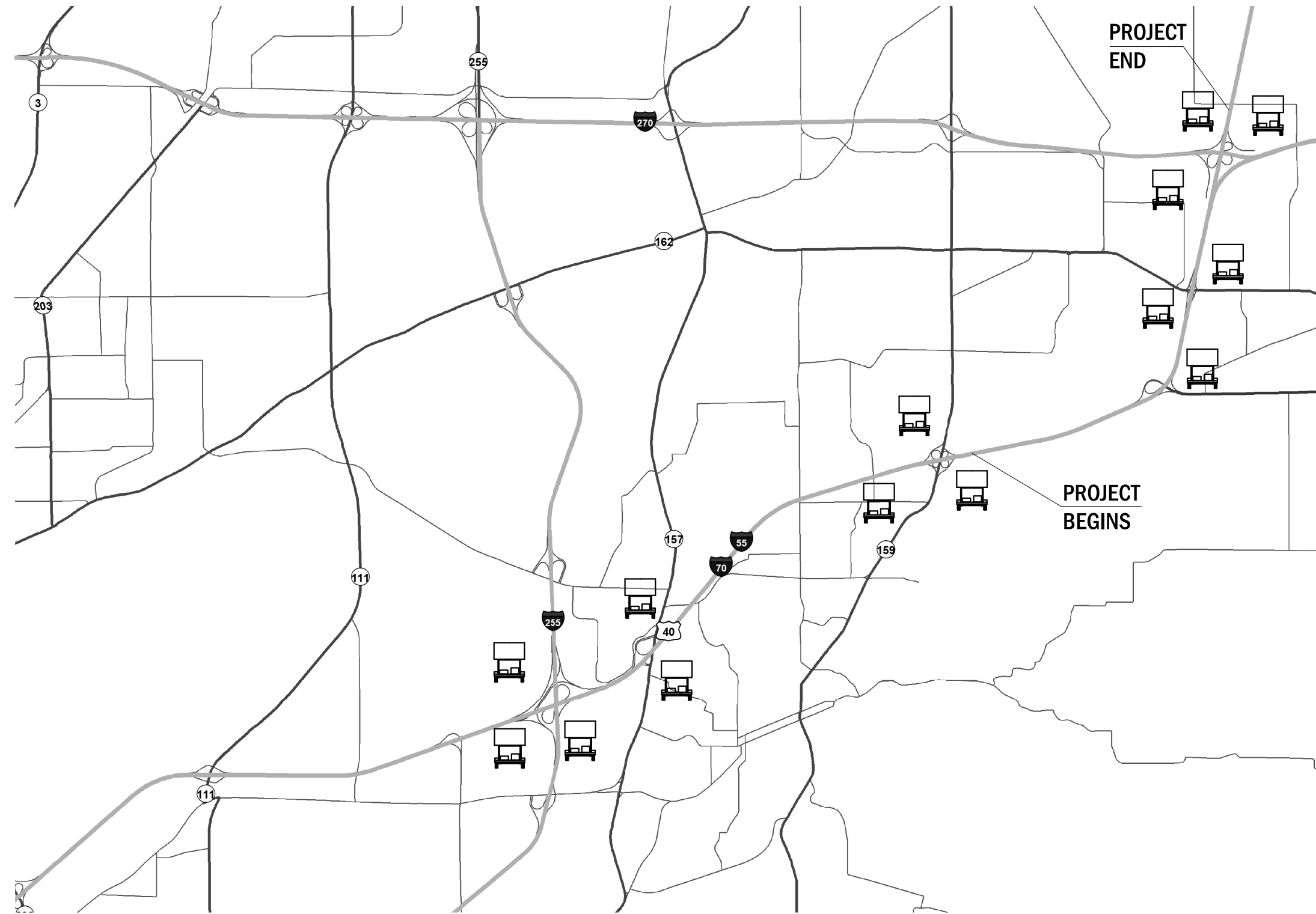
F.A.I. RTE.	SECTION	COUNTY	TOTAL SHEETS	SHEET NO.
55/70	60-(9,10)RS-3	MADISON	15	11
CONTRACT NO. 76H84			ILLINOIS FED. AID PROJECT	











CHANGEABLE MESSAGE SIGNS

NOTE:  
 THESE 14 CHANGEABLE MESSAGE SIGNS SHALL  
 BE PLACED 2 WEEKS PRIOR TO ANY LANE CLOSURE.  
 EXACT LOCATION OF THE CHANGEABLE MESSAGE  
 SIGNS SHALL BE DETERMINED BY THE ENGINEER.

NOT TO SCALE

MODEL: \\MODELNAME  
 FILE: \\NAME.Plot\Illinois\DOT\Documents\DOT\_Offices\District\_8\Projects\ID276M41\CADD\baCAD\baheets\ID276M41-1-1ch-24ba-4.dgn

USER NAME = freimthpd	DESIGNED -	REVISED -
	DRAWN -	REVISED -
PLOT SCALE = 100,0000' / in.	CHECKED -	REVISED -
PLOT DATE = 6/30/2020	DATE -	REVISED -

**STATE OF ILLINOIS  
 DEPARTMENT OF TRANSPORTATION**

**CHANGEABLE MESSAGE SIGN LOCATIONS**

SCALE: SHEET 1 OF 1 SHEETS STA. TO STA.

F.A.I. RTE.	SECTION	COUNTY	TOTAL SHEETS	SHEET NO.
55/70	(20-1,18)RS-4	CLINTON	15	15
CONTRACT NO. 76H84				
ILLINOIS FED. AID PROJECT				