

F.A.S. RTE.	SECTION	COUNTY	TOTAL SHEETS	SHEET NO.
1317	111 B-2	WILL	32	1
FED. ROAD DIST. NO.	ILLINOIS CONTRACT NO.		60D86	

STATE OF ILLINOIS
DEPARTMENT OF TRANSPORTATION
DIVISION OF HIGHWAYS

**PROPOSED
HIGHWAY PLANS**

FAS 1317 / ILLINOIS ROUTE 113
OVER TERRY CREEK
SECTION 111 B-2
BRIDGE BEAM REPLACEMENT, NEW DECK

WILL COUNTY
C-91-120-08

FOR INDEX OF SHEETS SEE SHEET NUMBER 2

THIS IMPROVEMENT IS LOCATED
IN CUSTER TOWNSHIP WITHIN
UNINCORPORATED WILL COUNTY

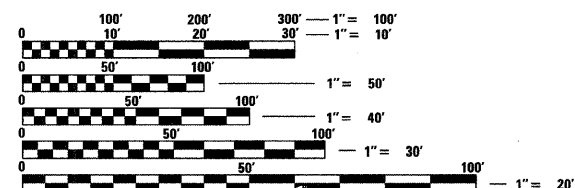
TRAFFIC DATA

2005 ADT - 4500
POSTED SPEED LIMIT - 55 MPH

IMPROVEMENT LOCATION
SN: 099-0172

IL 113 OVER TERRY CREEK

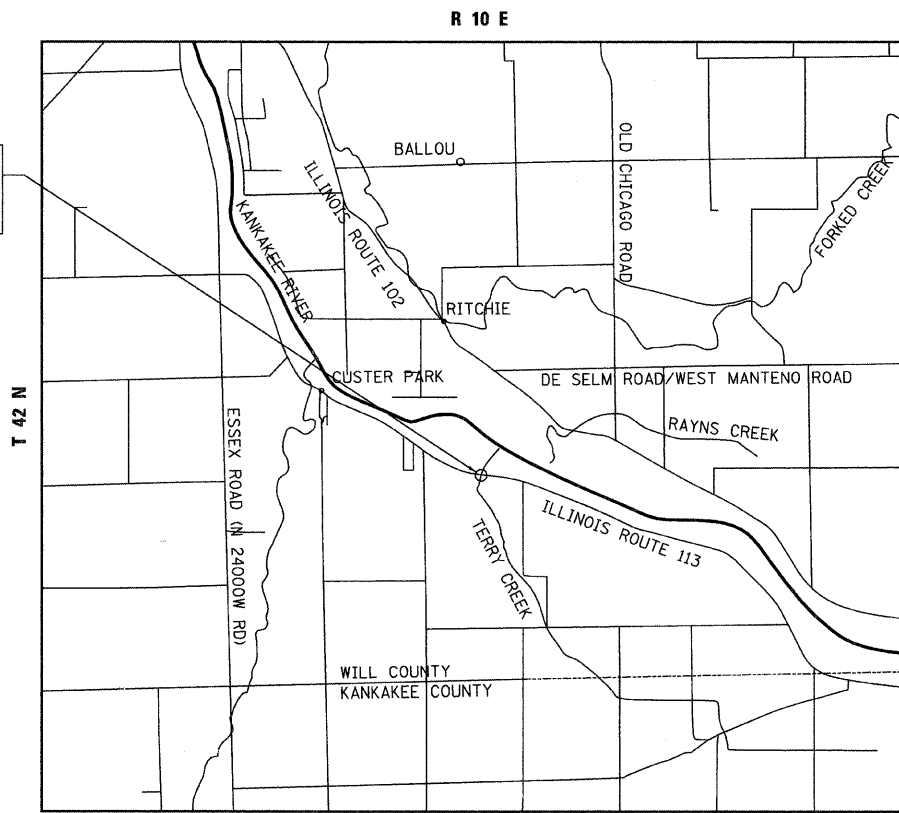
SN: 099-0172
SINGLE SPAN PPC DECK
BEAM BRIDGE ON CLOSED ABUTMENTS



FULL SIZE PLANS HAVE BEEN PREPARED USING STANDARD
ENGINEERING SCALES. REDUCED SIZED PLANS WILL NOT
CONFORM TO STANDARD SCALES. IN MAKING MEASUREMENTS
ON REDUCED PLANS, THE ABOVE SCALES MAY BE USED.

J.U.L.I.E.
JOINT UTILITY LOCATION INFORMATION FOR EXCAVATION
1-800-892-0123
OR 811

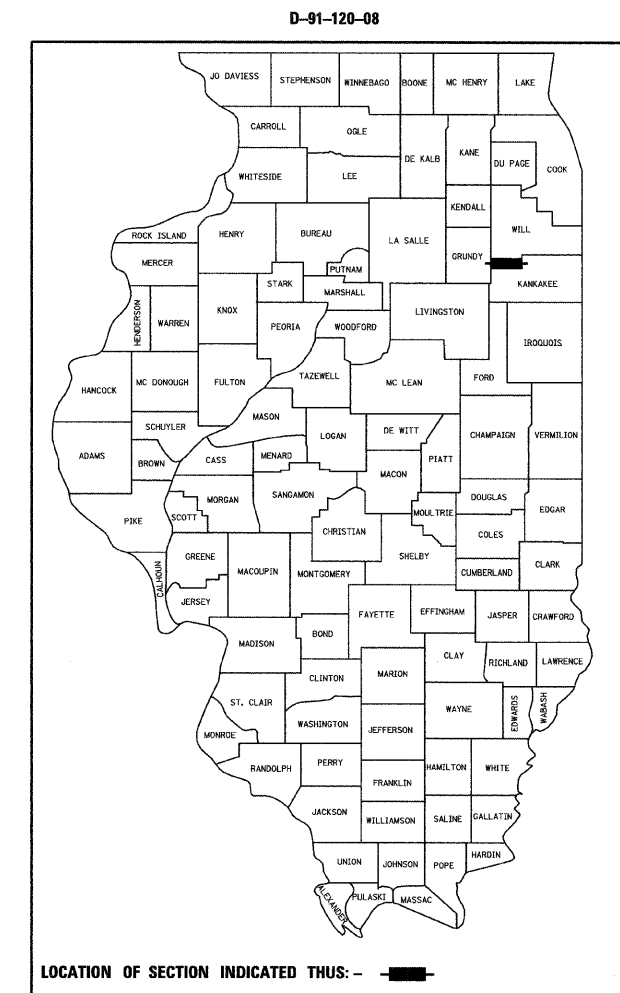
Ciorba Group, Inc.
DESIGN FIRM
REGISTRATION NUMBER
184-001016
CONSULTING ENGINEERS
SUITE 402, 5507 NORTH CUMBERLAND AVE
CHICAGO, ILLINOIS 60656 :: (773) 775-4009



CUSTER TOWNSHIP

LOCATION MAP
1:5000

GROSS AND NET LENGTH OF PROJECT = 451 FT = 0.09 MI



LOCATION OF SECTION INDICATED THUS: -

MATTHEW J. LEHAN
062-057159
LICENSED PROFESSIONAL ENGINEER OF ILLINOIS
DATE: 07/09/2008
SEAL EXPIRES: 11/30/2009

EWA K. MROCEK
081-006067
LICENSED PROFESSIONAL ENGINEER OF ILLINOIS
DATE: 07/09/2008
SEAL EXPIRES: 11/30/2008

STATE OF ILLINOIS
DEPARTMENT OF TRANSPORTATION
DIVISION OF HIGHWAYS
SUBMITTED July 7, 20 08
Diana M. O'Keefe
DEPUTY DIRECTOR OF HIGHWAYS, REGION ENGINEER
August 15, 20 08
Eric E. Haran
Interim ENGINEER OF DESIGN AND ENVIRONMENT
August 15, 20 08
Christine M. Reed
DIRECTOR OF HIGHWAYS, CHIEF ENGINEER

**PRINTED BY THE AUTHORITY
OF THE STATE OF ILLINOIS**

DISTRICT 1 DESIGN PLAN PREPARATION ENGINEER: K. ENG (847) 705-4247

CONTRACT NO. 60D86