












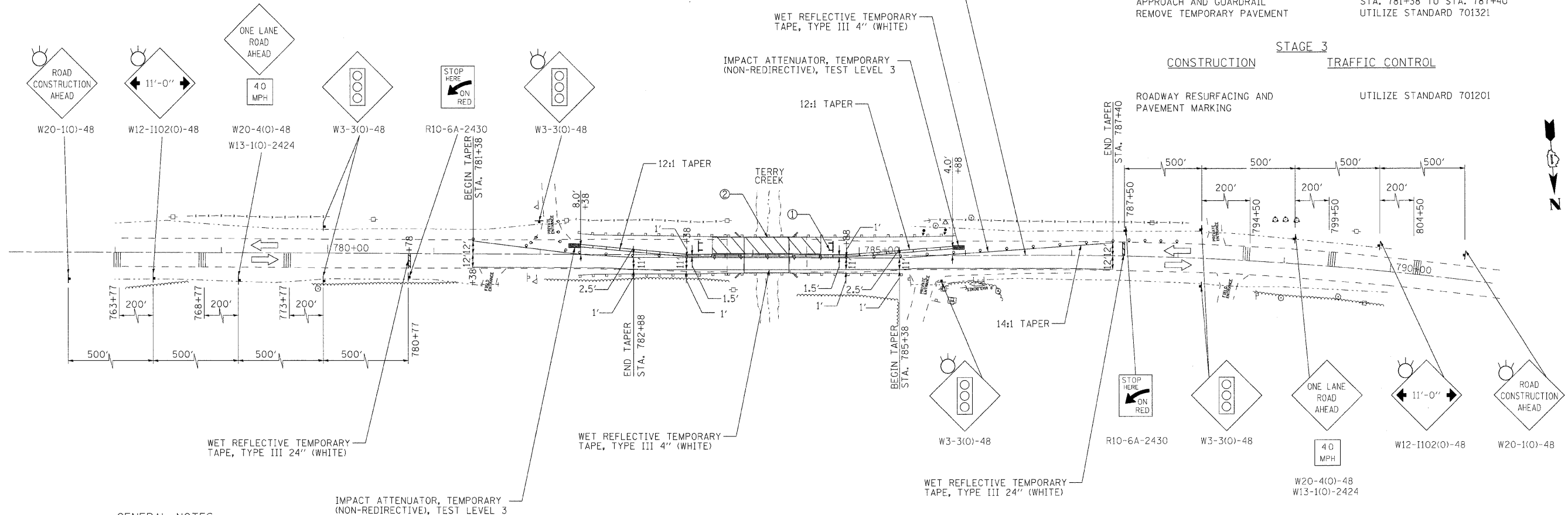


SYMBOLS

-  Work area
-  Sign
-  Type III barricade
-  Traffic signal
-  Detector loops
-  Impact attenuator
-  Non-directional flashing beacon
-  Drum with steady burning light 25' cts.
-  Temporary concrete barrier
-  Temporary rumble strip (when specified)
-  Double vertical panel (see detail)
-  Crystal, bidirectional barrier wall/guardrail marker
-  Temporary Pavement:
Hot-mix asphalt surface course, mix "C", N50 1 1/2"
Hot-mix asphalt binder course, IL-19.0, N50 8 1/2" (in 4 lifts)

- ① Type III barricade to be placed when no work is being performed.
- ② Barrier wall/guardrail markers at 7.6 m (25') cts. See Standards 704001 & 635011.



GENERAL NOTES

Traffic signals shall be operational only when all traffic controls are in place. When traffic signals are not in operation, flaggers shall be used and traffic control shall conform to Standard 701201.

Temporary concrete barrier shall be according to Standard 704001.

When existing pavement markings and raised pavement markers are in conflict with the traffic control and protection plan, existing pavement marking and raised pavement markers shall be removed and paid for as pavement marking removal or as raised reflective pavement marking removal.

CONSTRUCTION SEQUENCE

- PRESTAGE**
- CONSTRUCTION** TEMPORARY PAVEMENT
- TRAFFIC CONTROL** UTILIZE STANDARD 701201
- STAGE 1**
- CONSTRUCTION** WESTBOUND DECK BEAM REPLACEMENT, BRIDGE APPROACH AND GUARDRAIL
- TRAFFIC CONTROL** ONE-WAY TRAFFIC ON EASTBOUND LANE FROM STA. 780+88 TO STA. 786+40 UTILIZE STANDARD 701321
- STAGE 2**
- CONSTRUCTION** EASTBOUND DECK BEAM REPLACEMENT, BRIDGE APPROACH AND GUARDRAIL REMOVE TEMPORARY PAVEMENT
- TRAFFIC CONTROL** ONE-WAY TRAFFIC ON WESTBOUND LANE FROM STA. 781+38 TO STA. 787+40 UTILIZE STANDARD 701321
- STAGE 3**
- CONSTRUCTION** ROADWAY RESURFACING AND PAVEMENT MARKING
- TRAFFIC CONTROL** UTILIZE STANDARD 701201

FILE NAME = m:\p\1317\1317.dwg

Ciorba Group, Inc.
CONSULTING ENGINEERS
5507 North Cumberland Avenue, Suite 402
Chicago, Illinois 60656
Tel. 773.775.4009 Fax 773.775.4014

USER NAME = jcoleman	DESIGNED - JCC	REVISED -
PLOT SCALE = 50.0000' / 1"	DRAWN - JCC	REVISED -
PLOT DATE = 7/8/2008	CHECKED - MJL	REVISED -
	DATE - 07/09/2008	REVISED -

**STATE OF ILLINOIS
DEPARTMENT OF TRANSPORTATION**

**FAS 1317 / ILLINOIS ROUTE 113
OVER TERRY CREEK
TRAFFIC AND PROTECTION - STAGE 2**

SCALE: 1"=50' SHEET NO. OF SHEETS STA. TO STA.

F.A.S. RTE. 1317	SECTION 111 B-2	COUNTY WILL	TOTAL SHEETS 32	SHEET NO. 8
FED. ROAD DIST. NO. ILLINOIS FED. AID PROJECT			CONTRACT NO. 60D86	