








LEGEND:

-  TEMPORARY LIGHTING UNIT
50 FT. MOUNTING HEIGHT, 15 FT. MAST ARM
400 WATT, 120 VOLT LUMINAIRE WITH PHOTOCELL
ON EACH LUMINAIRE
-  AERIAL CABLE, 3-1/8" NO. 4, ALUMINUM, WITH MESSENGER WIRE
-  GROUND ROD, 5/8" DIAMETER X 10 FT.
-  ELECTRIC SERVICE DISCONNECT, LIGHTING
AND TRAFFIC SIGNAL
-  EXISTING UTILITY POLE
-  TEMPORARY WOOD POLE, 45 FT., CLASS 5


 DATE: 7/8/2008
 SEAL EXPIRES: 11/30/2009

NOTES

1. TEMPORARY LIGHTING SHALL BE INSTALLED AND OPERATIONAL BEFORE THE START OF CONSTRUCTION.
2. POLE SHALL BE SET BACK 18 FT. FROM THE EDGE OF THE TRAVELLED PAVEMENT, UNLESS OTHERWISE REQUIRED BY THE FIELD CONDITIONS.
3. TEMPORARY LIGHTING SHALL REMAIN OPERATIONAL FOR BOTH STAGE I AND STAGE II. STAGE I SHOWN.
4. ALL POLES SHOWN ON THIS PLAN SHALL BE INSTALLED BY THE LIGHTING CONTRACTOR.

FILE NAME = n:\proj\13329\3329_22\design\Lighting\3329_22-1\light1.dwg

Ciorba Group, Inc.
 CONSULTING ENGINEERS
 5507 North Cumberland Avenue, Suite 402
 Chicago, Illinois 60656
 Tel. 773.775.4009 Fax 773.775.4014

USER NAME = jcoleman	DESIGNED - JMV	REVISED -
PLOT SCALE = 50.0000' / IN.	DRAWN - MB	REVISED -
PLOT DATE = 7/8/2008	CHECKED - JMV	REVISED -
	DATE - 07/09/2008	REVISED -

**STATE OF ILLINOIS
DEPARTMENT OF TRANSPORTATION**

**FAS 1317 / ILLINOIS ROUTE 113
OVER TERRY CREEK
TEMPORARY LIGHTING PLAN**

SCALE: 1"=50' SHEET NO. 1 OF 4 SHEETS STA. TO STA.

F.A.S. RTE. 1317	SECTION III B-2	COUNTY WILL	TOTAL SHEETS 32	SHEET NO. 12
FED. ROAD DIST. NO.		ILLINOIS FED. AID PROJECT CONTRACT NO. 60DB6		