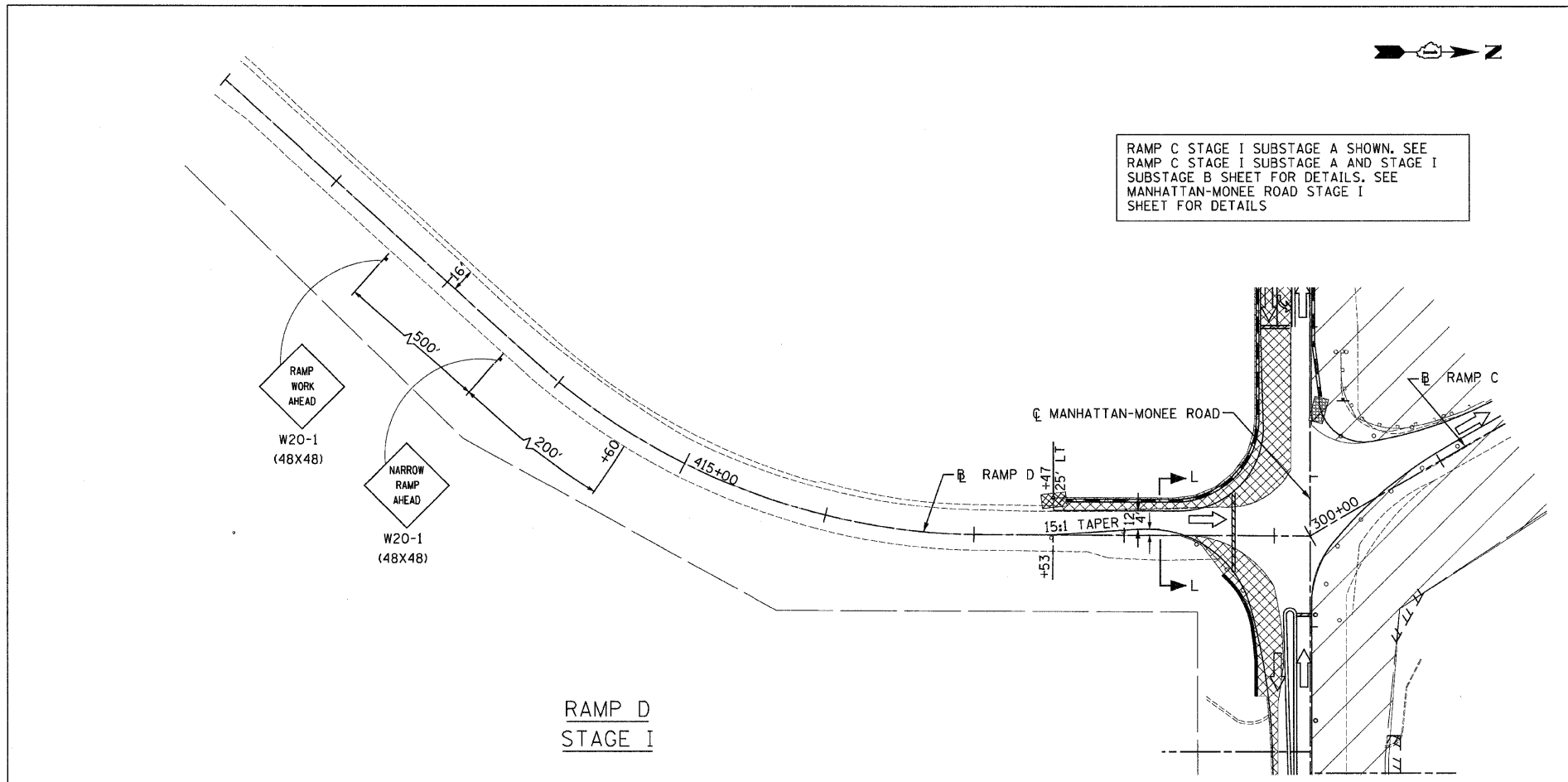
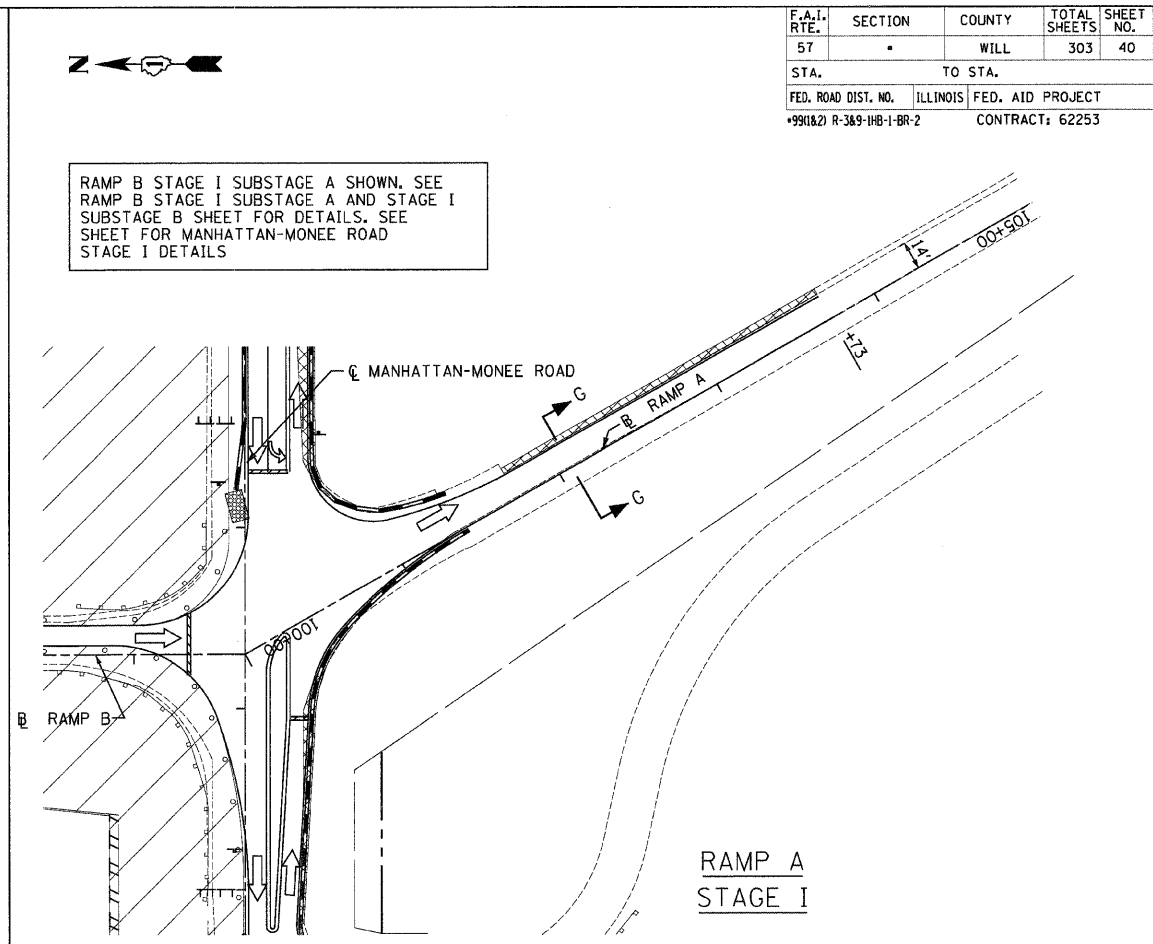


F.A.I. RTE.	SECTION	COUNTY	TOTAL SHEETS	SHEET NO.
57		WILL	303	40
STA.	TO STA.			
FED. ROAD DIST. NO.	ILLINOIS	FED. AID PROJECT		
*9910&Z) R-3&9-1HB-1-BR-2		CONTRACT: 62253		



RAMP C STAGE I SUBSTAGE A SHOWN. SEE RAMP C STAGE I SUBSTAGE A AND STAGE I SUBSTAGE B SHEET FOR DETAILS. SEE MANHATTAN-MONEE ROAD STAGE I SHEET FOR DETAILS



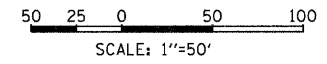
RAMP B STAGE I SUBSTAGE A SHOWN. SEE RAMP B STAGE I SUBSTAGE A AND STAGE I SUBSTAGE B SHEET FOR DETAILS. SEE SHEET FOR MANHATTAN-MONEE ROAD STAGE I DETAILS

RAMPS A, B, C, AND D TRAFFIC CONTROL LEGEND

- TEMPORARY PAVEMENT
- WORK AREA
- DIRECTION OF TRAFFIC
- ARROW BOARD
- TRAFFIC SIGN
- BARRICADE TYPE II, DRUM OR VERTICAL BARRICADE WITH MONO-DIRECTIONAL STEADY BURNING LIGHT (SEE NOTES FOR SPACING)
- BARRICADE TYPE III WITH STEADY BURNING LIGHT
- TEMPORARY PAVEMENT MARKINGS, TYPE III**
- SKIP-DASH WHITE, 5"
- SKIP DASH YELLOW, 5"
- STOP LINE, 24"
- SOLID LINE, 4"
- DOUBLE CENTERLINE, YELLOW, 4"
- DOTTED LINES (2'-6" SPACE), 4"
- TEMPORARY BARRIER WALL WITH BARRIER WALL REFLECTORS
- TEMPORARY IMPACT ATTENUATORS

RAMPS A, B, C, AND D TRAFFIC CONTROL NOTES

BARRICADE TYPE II	
LOCATION	SPACING
TANGENT	100' CTS
CURVES	25' CTS
RETURNS	25' CTS
SHOULDER TAPERS	50' CTS
TAPERS	12' CTS



REVISIONS	
NAME	DATE

ILLINOIS DEPARTMENT OF TRANSPORTATION
 I-57 AT MANHATTAN - MONEE ROAD
 SUGGESTED STAGES OF CONSTRUCTION
 AND
 TRAFFIC CONTROL
 RAMPS A AND D
 STAGE I
 SCALE: VERT. NTS
 HORIZ. 1"=50'
 DATE 9/19/2008
 DRAWN BY KLM
 CHECKED BY TMW

Clark Dietz
 ENGINEERS
 DESIGN FIRM REGISTRATION No. 184-000450
 118 SOUTH CLINTON STREET SUITE 900
 CHICAGO, IL 60661
 PHONE : 312.648.9900
 FAX : 312.648.0204