
















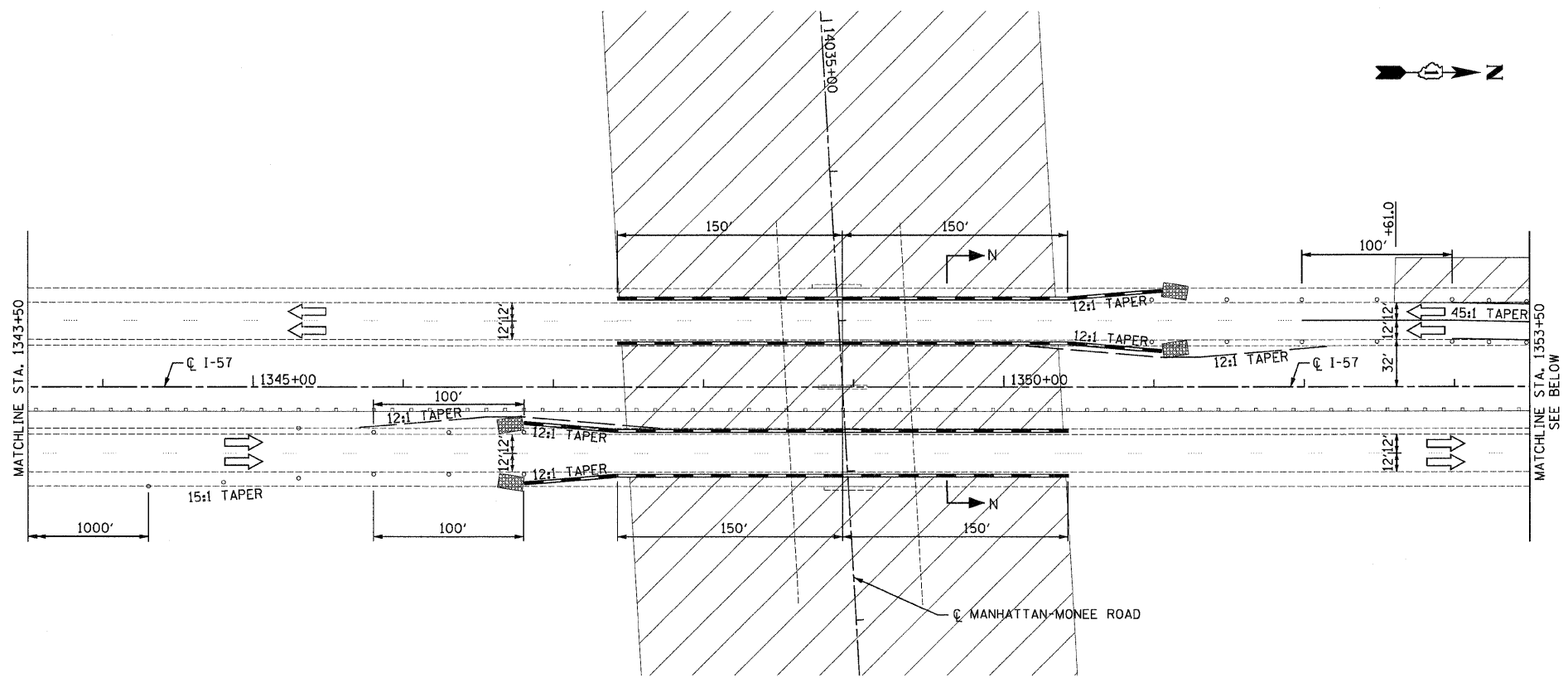
F.A.I. RTE.	SECTION	COUNTY	TOTAL SHEETS	SHEET NO.
57		WILL	303	53
STA. 1343+50		TO STA. 1367+00		
FED. ROAD DIST. NO.		ILLINOIS	FED. AID PROJECT	
+991&2) R-389-1HB-1-BR-2		CONTRACT: 62253		

I-57 TRAFFIC CONTROL LEGEND

- TEMPORARY PAVEMENT 
- WORK AREA 
- DIRECTION OF TRAFFIC 
- ARROW BOARD 
- TRAFFIC SIGN 
- BARRICADE TYPE II, DRUM OR VERTICAL BARRICADE WITH MONO-DIRECTIONAL STEADY BURNING LIGHT (SEE NOTES FOR SPACING) 
- BARRICADE TYPE III WITH STEADY BURNING LIGHT 
- TEMPORARY PAVEMENT MARKINGS, TYPE III
 - SKIP-DASH WHITE, 5" 
 - SKIP-DASH YELLOW, 5" 
 - STOP LINE, 24" 
 - SOLID LINE, 4" 
 - DOUBLE CENTERLINE, YELLOW, 4" 
 - DOTTED LINES (2'-6" SPACE), 4" 
- TEMPORARY BARRIER WALL WITH BARRIER WALL REFLECTORS 
- TEMPORARY IMPACT ATTENUATORS 

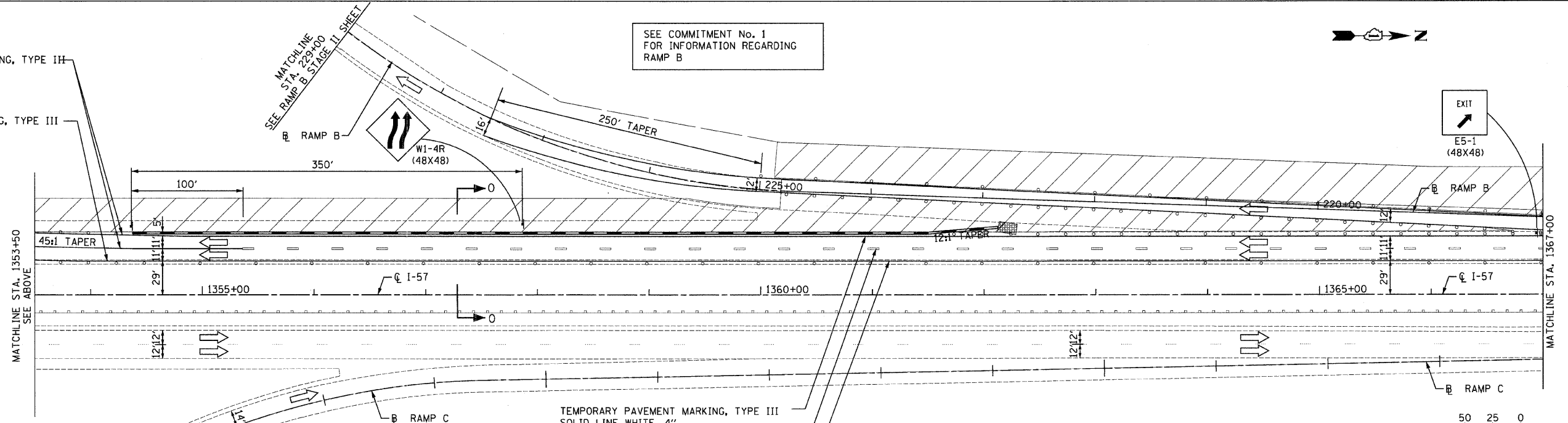
I-57 TRAFFIC CONTROL NOTES

BARRICADE TYPE II	
LOCATION	SPACING
TANGENT	100' CTS
CURVES	25' CTS
RETURNS	25' CTS
SHOULDER TAPERS	50' CTS
TAPERS	12' CTS



I-57 STAGE II

- TEMPORARY PAVEMENT MARKING, TYPE III
SOLID LINE WHITE, 4"
- TEMPORARY PAVEMENT MARKING, TYPE III
SOLID LINE YELLOW, 4"



- TEMPORARY PAVEMENT MARKING, TYPE III
SOLID LINE WHITE, 4"
- TEMPORARY PAVEMENT MARKING, TYPE III
SKIP DASH WHITE (30'-10'), 5"
- TEMPORARY PAVEMENT MARKING, TYPE III
SOLID LINE YELLOW, 4"

I-57 STAGE II

Clark Dietz
ENGINEERS

DESIGN FIRM REGISTRATION
No. 184-000450
116 SOUTH CLINTON STREET
SUITE 600
CHICAGO, IL 60661
PHONE : 312.648.9900
FAX : 312.648.0204

REVISIONS	
NAME	DATE

ILLINOIS DEPARTMENT OF TRANSPORTATION
I-57 AT MANHATTAN - MONEE ROAD
SUGGESTED STAGES OF CONSTRUCTION
AND
TRAFFIC CONTROL
I-57
STAGE II

SCALE: VERT. NTS
HORIZ. 1"=50'
DATE 9/19/2008

DRAWN BY KLM
CHECKED BY TMW

P:\02231\p\lona\sheet\102231C5PL0222.dgn
 8/17/2008