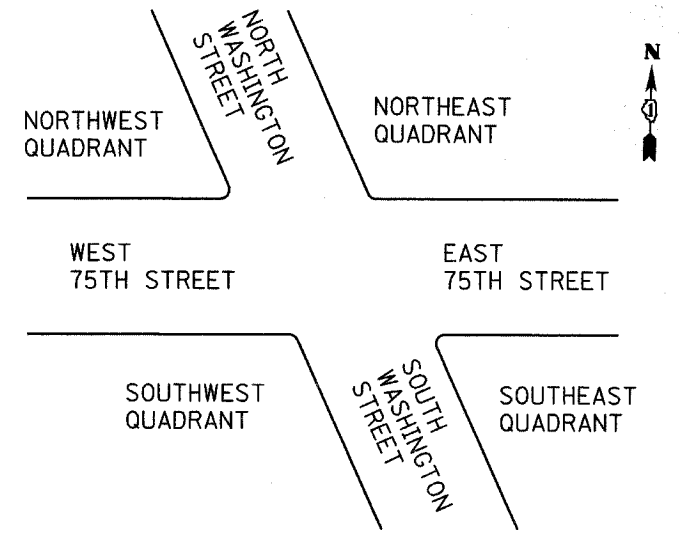
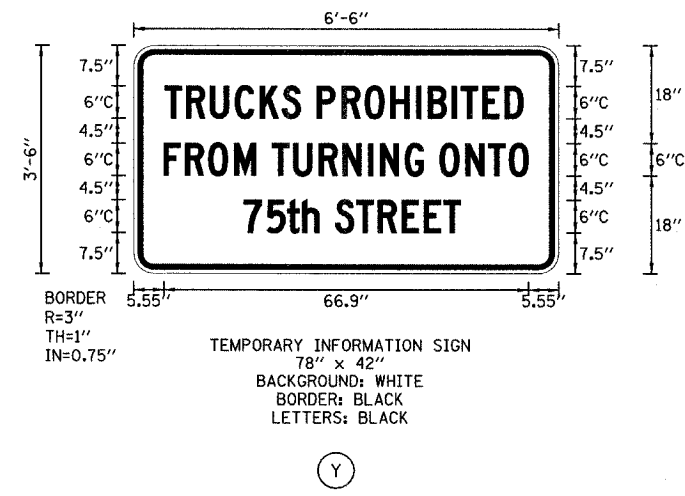
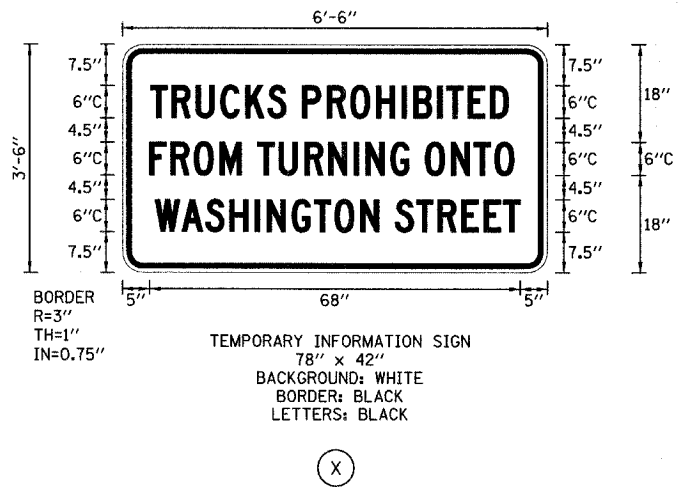


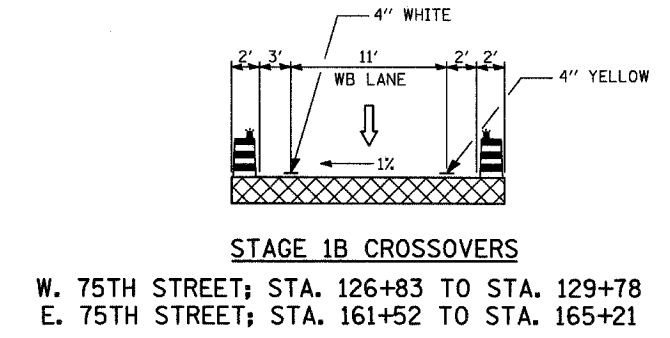
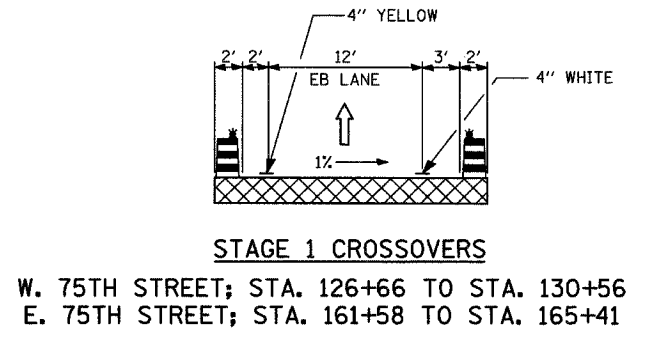
SIGNING LEGEND

W20-1 48" x 48"	W4-3 48" x 48"	G20-2 60" x 24"	48" x 48"	S1-1 36" x 36"
(A)	(B)	(C)	(E)	(F)
R1-1 36" x 36"	W1-4R 48" x 48"	W1-4L 48" x 48"	W6-3 48" x 48"	R10-6A 24" x 30"
(H)	(I)	(J)	(K)	(L)
R3-2 36" x 36"	W2-1115 36" x 18"	W2-1115 36" x 18"	W2-1115 36" x 18"	W2-1115 36" x 18"
(N)	(O)	(P)	(Q)	(R)
R11-2 48" x 30"	W20-3 48" x 48"	48" x 30"	W20-5R 48" x 48"	W20-5L 48" x 48"
(S)	(T)	(U)*	(V)	(W)

* - "PATH CLOSED" SIGN SHALL BE USED TO CLOSE THE SHARED USE PATH THAT RUNS PARALLEL TO THE RIVER ALONG N. AND S. WASHINGTON STREET AT BOTH ENDS OF THE PROJECT. THE CLOSURE IS NOT SHOWN IN THE MAINTENANCE OF TRAFFIC PLANS. THE EXACT PLACEMENT OF THE OF THE SIGNS AND CORRESPONDING TYPE III BARRICADE SHALL BE DETERMINED BY THE ENGINEER.



STREET NAME AND QUADRANT NOMENCLATURE



REVISIONS NAME DATE		INTERSECTION IMPROVEMENT WASHINGTON STREET - 75th STREET MAINTENANCE OF TRAFFIC SIGNING AND DETAILS SHEET 1 OF 1	City of Naperville
CONSULTANT TYLIN INTERNATIONAL		DRAWN: _____ CHECKED: _____ APPROVED: _____ DATE: APRIL 11, 2008 SCALE: NONE JOB NO.: P-91-494-00	SHEET NO. _____ PROJECT NO.: M-CMM-7003 (985)

4/11/2008 2:04:15 PM