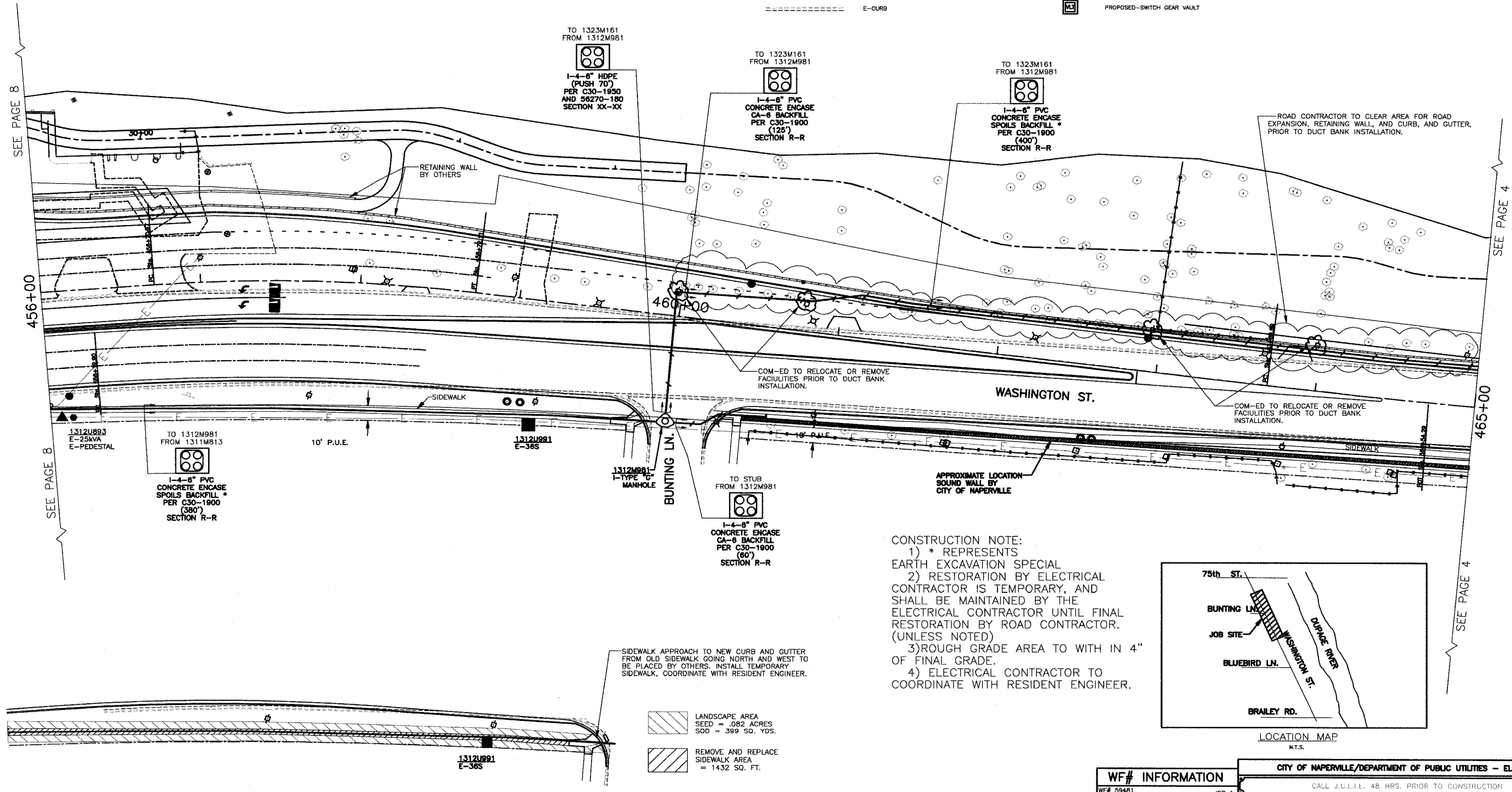
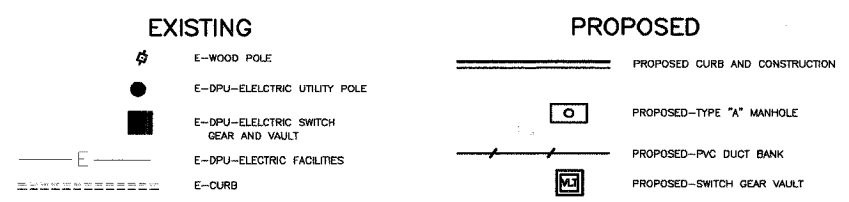


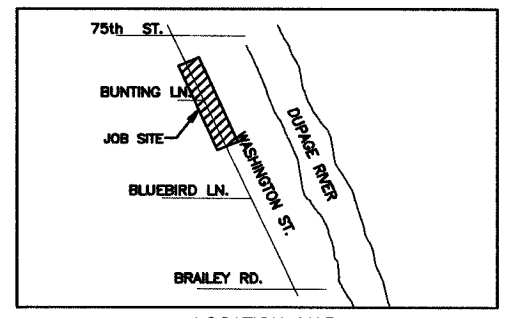
F.A. RTE.	2552	SECTION	00-0014-00-PV	COUNTY	DUPAGE	TOTAL SHEETS	563	SHEET NO.	247
STA.	TO STA.								
FED. ROAD DIST. NO.	ILLINOIS		FED. AID PROJECT						
CONTRACT 63024									

**LEGEND**



**CONSTRUCTION NOTE:**

- \* REPRESENTS EARTH EXCAVATION SPECIAL
- RESTORATION BY ELECTRICAL CONTRACTOR IS TEMPORARY, AND SHALL BE MAINTAINED BY THE ELECTRICAL CONTRACTOR UNTIL FINAL RESTORATION BY ROAD CONTRACTOR. (UNLESS NOTED)
- ROUGH GRADE AREA TO WITH IN 4" OF FINAL GRADE.
- ELECTRICAL CONTRACTOR TO COORDINATE WITH RESIDENT ENGINEER.



SIDWALK APPROACH TO NEW CURB AND GUTTER FROM OLD SIDEWALK GOING NORTH AND WEST TO BE PLACED BY OTHERS. INSTALL TEMPORARY SIDEWALK, COORDINATE WITH RESIDENT ENGINEER.

LANDSCAPE AREA  
SEED = .082 ACRES  
SOD = 399 SQ. YDS.

REMOVE AND REPLACE  
SIDEWALK AREA  
= 1432 SQ. FT.

**WF# INFORMATION**

WF# 59481 WASHINGTON ST. 75TH TO TAMARACK LN.	JOB 1 EU-73
WF# 59482 75TH ST. WASHINGTON ST. TO OLYMPUS DR. NORTH SIDE	JOB 2 EU-73
WF# 59484 75TH ST. WASHINGTON ST. TO CLYDE DR. SOUTH SIDE	JOB 3 EU-73
WF# 59485 WASHINGTON ST. 75TH TO BAILEY RD.	JOB 4 EU-73

**CITY OF NAPERVILLE/DEPARTMENT OF PUBLIC UTILITIES - ELECTRIC**

CALL J.U.L.L.E. 48 HRS. PRIOR TO CONSTRUCTION			
PROJECT TITLE <b>75TH ST. AND WASHINGTON ST. ROAD IMPROVEMENTS</b>	MAP NO.: 1312	CAD FILE: 0056270001C6.DWG	PROJECT NO.: EU12-06-03
PROJECT DESCRIPTION CONDUIT LAYOUT, WITH SECTIONS	DRAWN BY: PM	DATE: 4-01-08	COMPLETED BY:
WORK REQUEST NO. 56270	ISSUED BY: RPS	ATWT:	SCALE: 1"=30'
APPROVED BY: [Signature]	REVISION: 1 2 3	DATE: 4-01-08	SHEET 6 OF 73