

FOR INDEX OF SHEETS, SEE SHEET NO. 2

FOR INDEX OF HIGHWAY STANDARDS, SEE SHEET NO. 2

PROJECT LOCATED IN THE VILLAGE OF RINGWOOD

STATE OF ILLINOIS
DEPARTMENT OF TRANSPORTATION
DIVISION OF HIGHWAYS

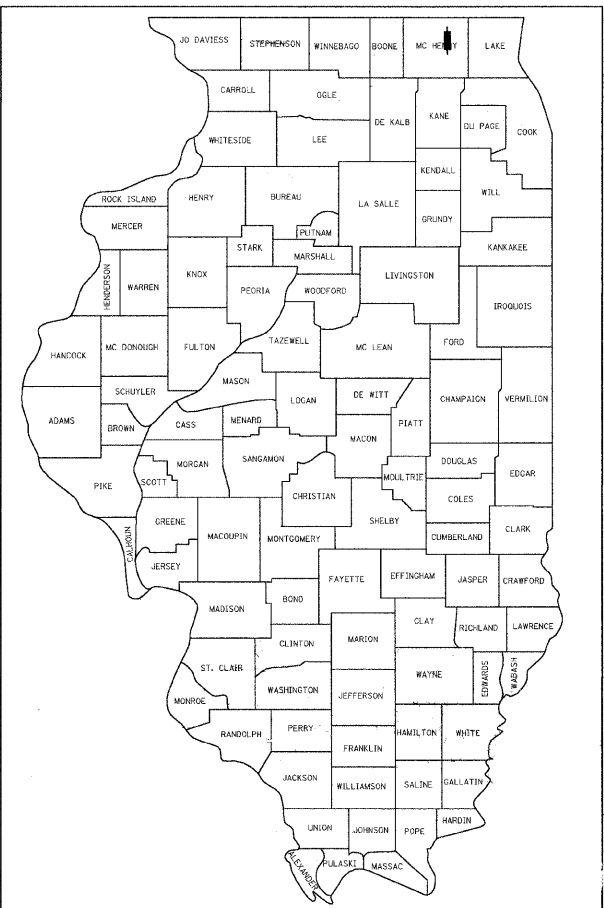
**PLANS FOR PROPOSED
FEDERAL AID HIGHWAY**

**F.A.U. ROUTE 0166 RINGWOOD ROAD AND
F.A.U. ROUTE 4083 BARNARD MILL ROAD
RINGWOOD ROAD FROM SOUTH VILLAGE LIMITS TO NORTH VILLAGE LIMITS
BARNARD MILL ROAD FROM RINGWOOD ROAD TO ILLINOIS ROUTE 31
RESURFACING**

**PROJECT No.: M-8003 (961)
SECTION No.: 08-00002-00-RS
JOB No: C-91-225-08
VILLAGE OF RINGWOOD
McHENRY COUNTY**

F.A.U. RTE.	SECTION	COUNTY	TOTAL SHEETS	SHEET NO.
08-00002-00-RS		McHENRY	24	1
STA.	TO STA.			
FED. ROAD DIST. NO. C-91-225-08	ILLINOIS	FED AID PROJECT M-8003(961)		

*F.A.U. 0166 RINGWOOD ROAD AND F.A.U. 4083 BARNARD MILL ROAD
CONTRACT No: 63056



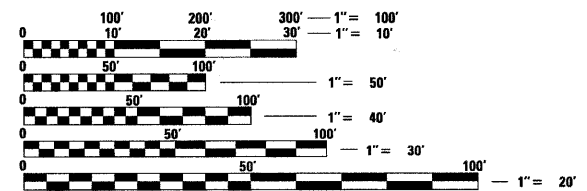
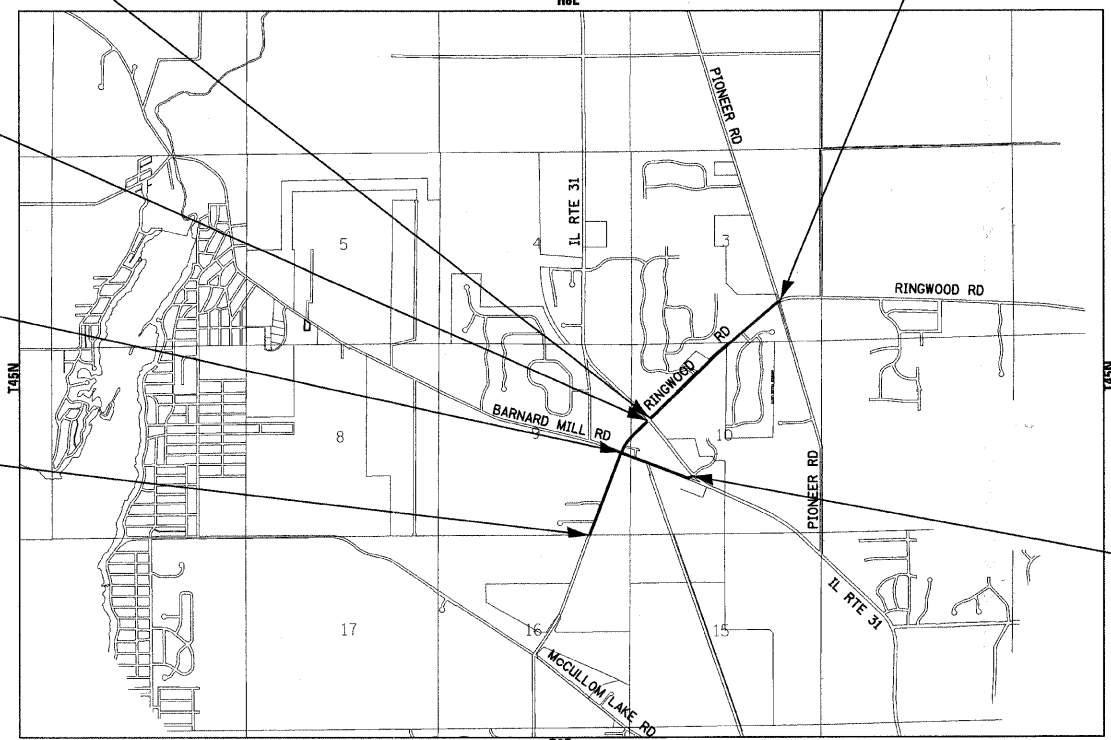
PROJECT NUMBER: M-8003 (961)
F.A.U. ROUTE 0166
RINGWOOD ROAD
END OMISSION
STA. 112 + 39

PROJECT NUMBER: M-8003 (961)
F.A.U. ROUTE 0166
RINGWOOD ROAD
BEGIN OMISSION
STA 111 + 34

PROJECT NUMBER: M-8003 (961)
F.A.U. ROUTE 4083
BARNARD MILL ROAD
BEGIN RESURFACING
STA. 199 + 40

PROJECT NUMBER: M-8003 (961)
F.A.U. ROUTE 0166
RINGWOOD ROAD
STA. 75 + 35
BEGIN RESURFACING


PROJECT NUMBER: M-8003 (961)
F.A.U. ROUTE 0166
RINGWOOD ROAD
END RESURFACING
STA. 160 + 06



FULL SIZE PLANS HAVE BEEN PREPARED USING STANDARD
ENGINEERING SCALES. REDUCED SIZED PLANS WILL NOT
CONFORM TO STANDARD SCALES. IN MAKING MEASUREMENTS
ON REDUCED PLANS, THE ABOVE SCALES MAY BE USED.

J.U.L.I.E.
JOINT UTILITY LOCATION INFORMATION FOR EXCAVATION
1-800-892-0123

McHENRY TOWNSHIP
GROSS LENGTH OF IMPROVEMENT = 10,670 LF OR 2.021 MILES
NET LENGTH OF IMPROVEMENT = 10,565 LF OR 2.001 MILES
LENGTH OF OMISSION = 105 LF OR 0.020 MILES



TRAFFIC DATA
RINGWOOD ROAD
POSTED & DESIGN SPEED LIMIT = 30-45 MPH
2008 ADT = 6,080
BARNARD MILL ROAD
POSTED & DESIGN SPEED LIMIT = 30 MPH
2008 ADT = 4,020

STATE OF ILLINOIS
DEPARTMENT OF TRANSPORTATION
DIVISION OF HIGHWAYS

APPROVED 5/28/08
Richard E. Mack
LOCAL AGENCY REPRESENTATIVE

PASSED JULY 9, 2008
Christopher Holt
LOCAL ROADS ENGINEER

RELEASING FOR BID
BASED ON LIMITED
REVIEW JULY 15, 2008
Diana M. O'Keefe
DEPUTY DIRECTOR OF
HIGHWAYS, REGION 1 ENGINEER

**PRINTED BY THE AUTHORITY
OF THE STATE OF ILLINOIS**

CONTRACT NO. 63056

Burlington, Wisconsin (Crystal Lake, Illinois) DeKalb, Illinois Itasca, Illinois Mokena, Illinois Grayslake, Illinois Plainfield, Illinois Rockford, Illinois Madison, Wisconsin Chicago, Illinois
262.763.7834 815.459.1260 815.787.3111 630.773.1870 708.560.7070 847.223.5088 815.609.7425 815.489.1551 608.347.1542 312.578.0050

B&W PROJECT NO.: 080006 DATE: 5-28-08

COPYRIGHT © 2008 BY BAXTER & WOODMAN, INC.
 STATE OF ILLINOIS - PROFESSIONAL DESIGN FIRM
 LICENSE NO. - BR-001027 - EXPIRES 7/30/2009
 PROJECT NO. - 08-00002-00-RS
 SHEET NO. - 1 OF 24
 BUREAU OF LOCAL ROADS AND STREETS: ALEX HOUSEH, P.E. / KEVIN STALLWORTH, P.E. / 847-705-4169 / SCHAUMBURG, IL