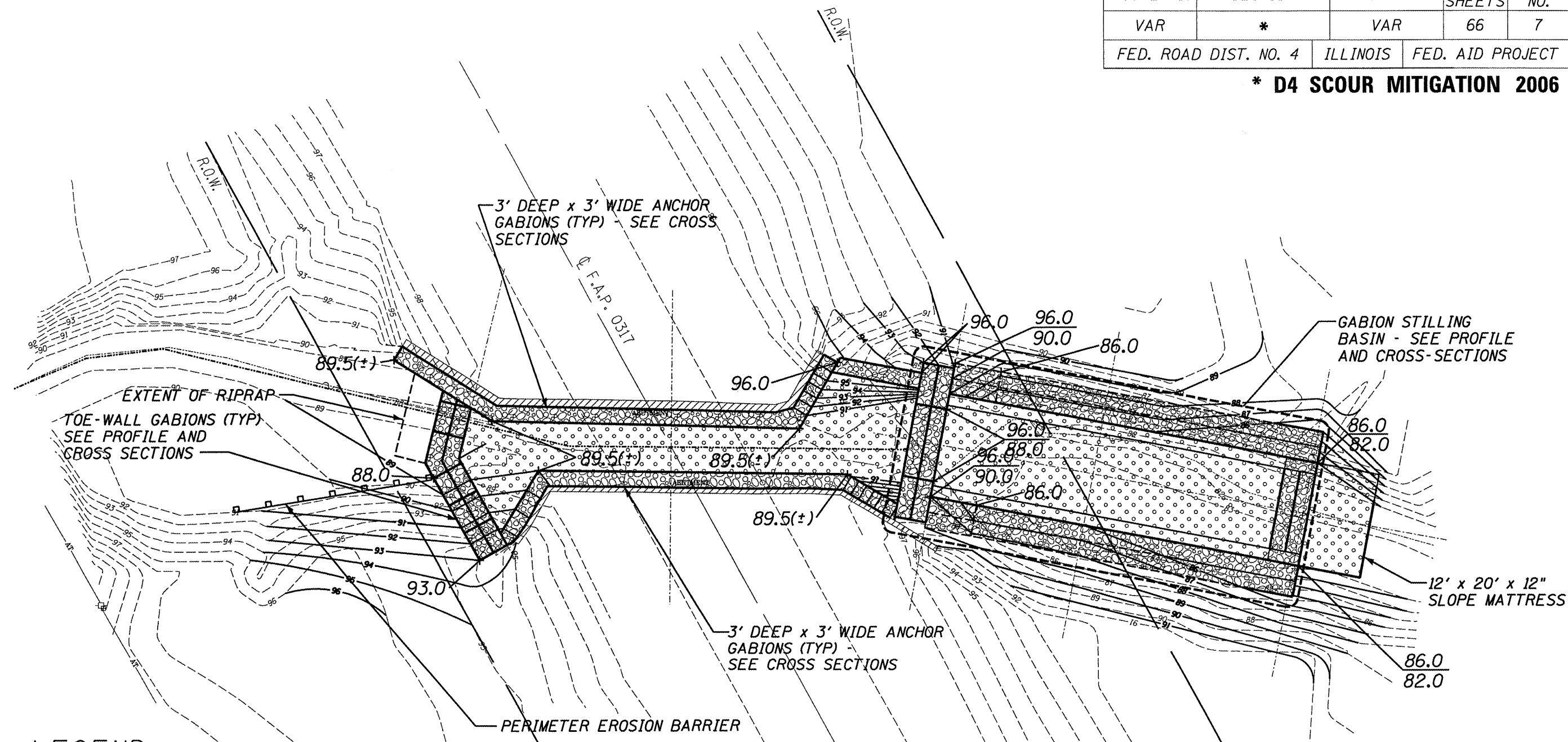



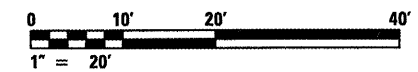
ROUTE NO.	SECTION	COUNTY	TOTAL SHEETS	SHEET NO.
VAR	*	VAR	66	7
FED. ROAD DIST. NO. 4		ILLINOIS	FED. AID PROJECT	

**\* D4 SCOUR MITIGATION 2006**



**LEGEND**

- R.O.W. ————
- EXISTING CONTOUR - - - - 95 - - - -
- PROPOSED CONTOUR ———— 95 ————
- PROPOSED ELEVATION 92.0 ✕
- CONCRETE ABUTMENT // // // //
- STREAM CENTERLINE - - - - -
- GABION [Pattern]
- SLOPE MATTRESS [Pattern]



ILLINOIS DEPARTMENT OF TRANSPORTATION  
**PROPOSED SITE PLAN**  
 S.N. 029-0002  
 F.A.P. 0317 (U.S. RTE. 24)  
 OVER DRY RUN CREEK  
 FULTON COUNTY  
 SHEET 3 OF 11  
 SCALE: 1" = 20'