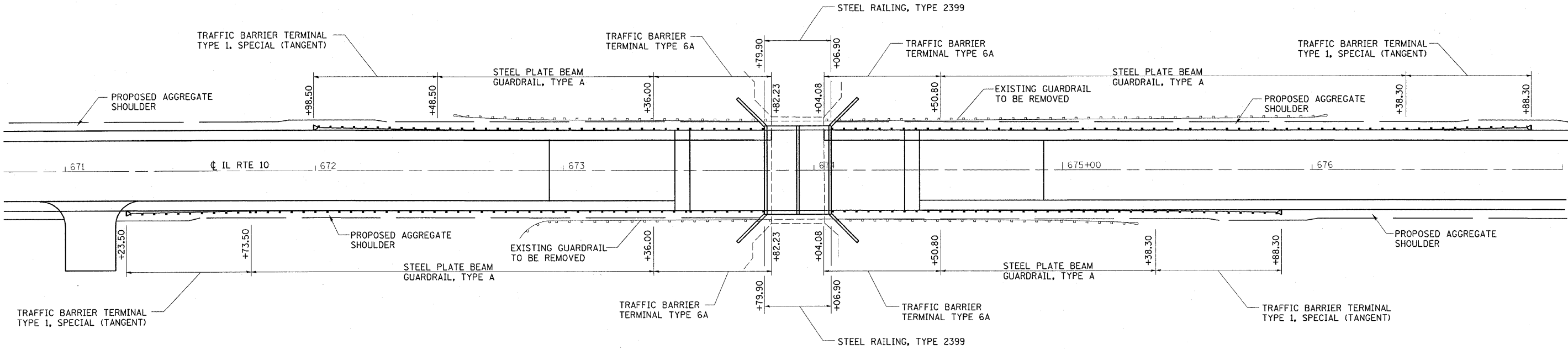


F.A.P. RTE.	SECTION	COUNTY	TOTAL SHEETS	SHEET NO.
*	**	DEWITT	64	20
STA.		TO STA.		
FED. ROAD DIST. NO.		ILLINOIS	FED. AID PROJECT	
*FAP 721 & 760				
**SECTION 114BR-2 & 124BR-1				
CONTRACT NO. 70014				

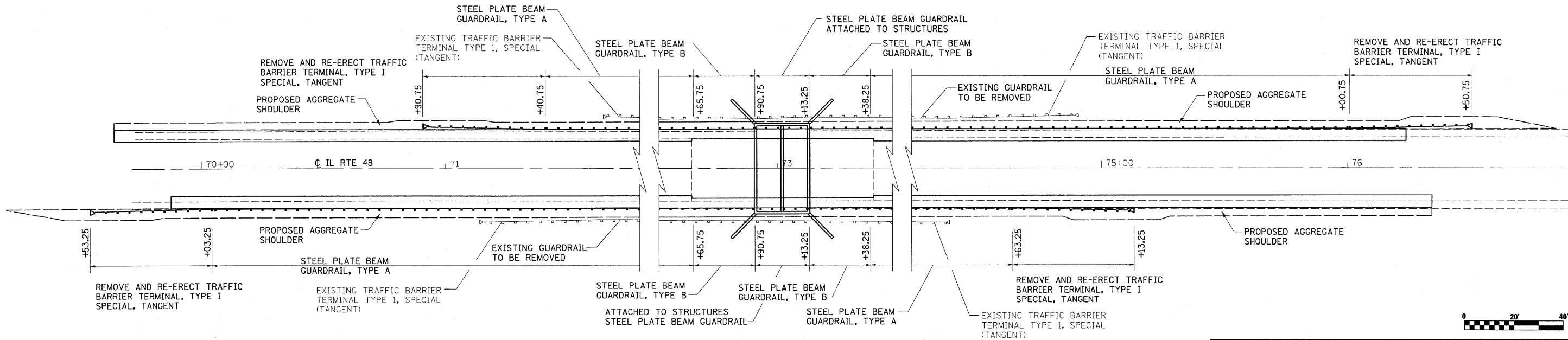



**ILLINOIS ROUTE 10
GUARDRAIL LOCATION LEFT**

STA 671+98.50 TO STA 673+82.23
STA 674+04.08 TO STA 676+88.30

**ILLINOIS ROUTE 10
GUARDRAIL LOCATION RIGHT**

STA 671+23.50 TO STA 673+82.23
STA 674+04.08 TO STA 675+88.30




**ILLINOIS ROUTE 48
GUARDRAIL LOCATION LEFT**

STA 70+90.75 TO STA 76+50.75

**ILLINOIS ROUTE 48
GUARDRAIL LOCATION RIGHT**

STA 69+53.25 TO STA 75+13.25



REVISIONS	
NAME	DATE

ILLINOIS DEPARTMENT OF TRANSPORTATION
GUARDRAIL PLAN DETAILS
FAP 721 & 760
SECTION 114BR-2 & 124BR-1
DEWITT COUNTY
SCALE: VERT. _____
HORIZ. _____
DATE _____
DRAWN BY BANDY
CHECKED BY STEUART