

F.A.P. RTE.	SECTION	COUNTY	TOTAL SHEETS	SHEET NO.
721	(115BR-1)BR	PIATT	32	1
FED. ROAD DIST. NO.	ILLINOIS	CONTRACT NO. 70433		

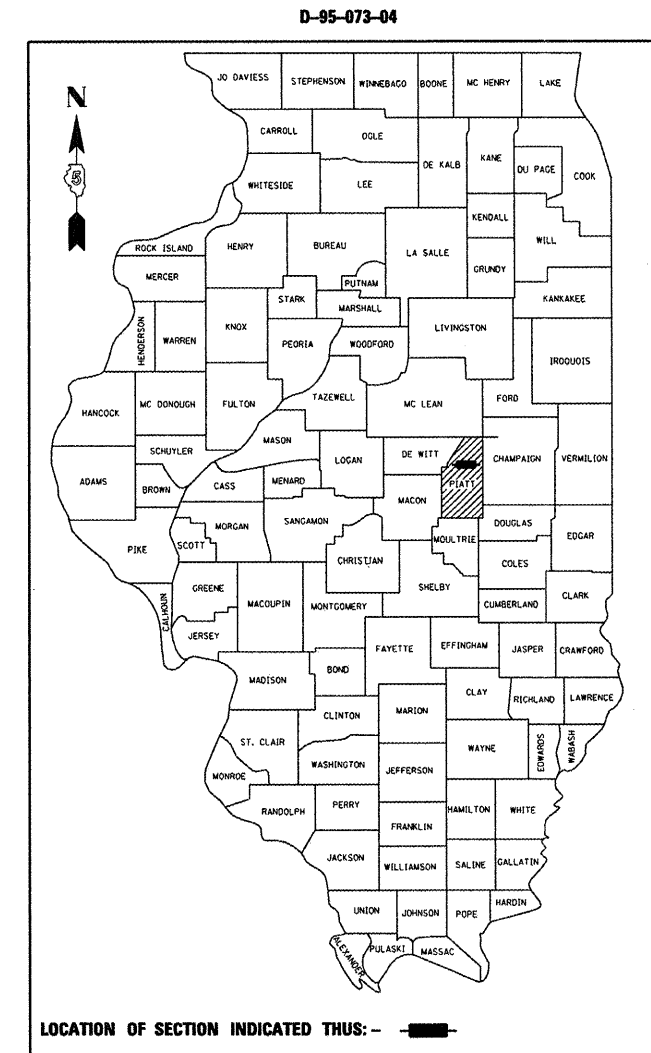
STATE OF ILLINOIS  
DEPARTMENT OF TRANSPORTATION  
DIVISION OF HIGHWAYS

**PROPOSED  
HIGHWAY PLANS**

FAP ROUTE 721 (ILLINOIS 10)  
SECTION (115BR-1)BR  
PROJECT BHF-0721(077)  
PIATT COUNTY

C-95-077-04  
SUPERSTRUCTURE REPLACEMENT  
OVER MADDEN CREEK  
0.5 MILES EAST OF LODGE

FOR INDEX OF SHEETS, SEE SHEET NO. 2



*James Paul Biggs*  
JAMES PAUL BIGGS, P.E.



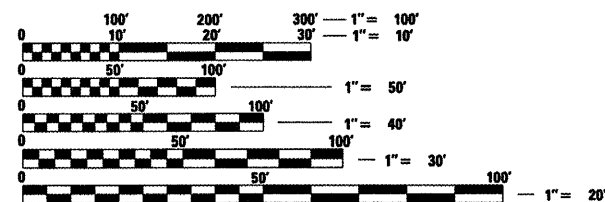
DATE 6/18/08  
LICENSE EXPIRES 11/30/09

PLANS PREPARED BY:



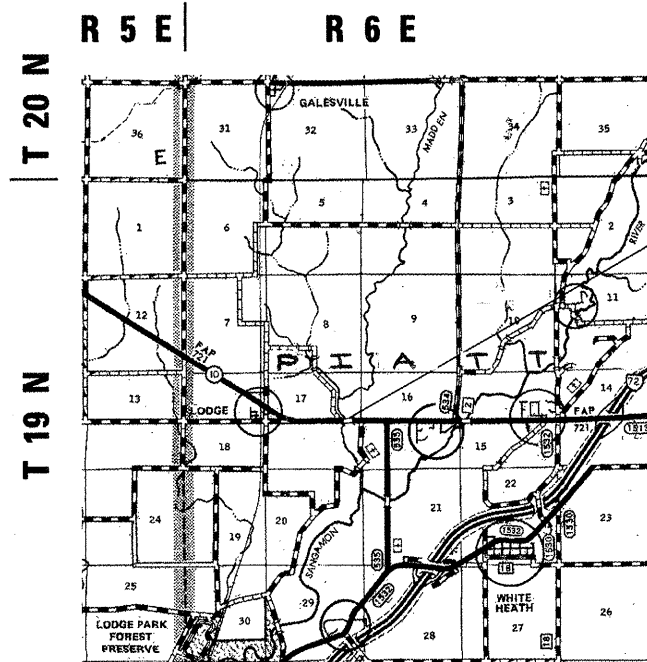
**JOHNSON, DEPP & QUISENBERRY**  
CONSULTING ENGINEERS

6450 South Sixth Street Road, Suite B Springfield, Illinois 62712  
Phone: (217) 529-4534 Fax: (217) 529-8278



FULL SIZE PLANS HAVE BEEN PREPARED USING STANDARD ENGINEERING SCALES. REDUCED SIZED PLANS WILL NOT CONFORM TO STANDARD SCALES. IN MAKING MEASUREMENTS ON REDUCED PLANS, THE ABOVE SCALES MAY BE USED.

J.U.L.I.E.  
JOINT UTILITY LOCATION INFORMATION FOR EXCAVATION  
1-800-892-0123  
OR 811 SANGAMON TOWNSHIP



LOCATION MAP



SECTION (115BR-1)BR INCLUDES:  
EXISTING SUPERSTRUCTURE OF S.N. 074-0005 AT STA. 1210+90 CARRYING F.A.P. RTE. 721 (IL. 10) OVER MADDEN CREEK TO BE REMOVED AND REPLACED.

RURAL MINOR ARTERIAL  
F.A.P. 721 (ILLINOIS 10)  
ADT (2006) = 1,700  
PV = 86.5% SU = 7.9% MU = 5.6%  
DESIGN SPEED = 55 MPH

STATE OF ILLINOIS  
DEPARTMENT OF TRANSPORTATION  
DIVISION OF HIGHWAYS

SUBMITTED 6/25 20 08  
*Joseph W. Crowder*  
DEPUTY DIRECTOR OF HIGHWAYS, REGION ENGINEER

August 15, 20 08  
*Eric E. Harm*  
ENGINEER OF DESIGN AND ENVIRONMENT

August 15, 20 08  
*Christine M. Reed*  
DIRECTOR OF HIGHWAYS, CHIEF ENGINEER

PROJECT ENGINEER NANCY FASIG  
PROJECT MANAGER JASON STULTS  
DISTRICT 5 NO. (217)465-4181  
CONTRACT NO. 70433

GROSS LENGTH = 800.00 FEET = 0.152 MILES  
NET LENGTH = 800.00 FEET = 0.152 MILES

PRINTED BY THE AUTHORITY  
OF THE STATE OF ILLINOIS