

76567

F.A.P. RTE.	SECTION	COUNTY	TOTAL SHEETS	SHEET NO.
310	60-(16B, 16-1B)	MADISON	62	1
FED. ROAD DIST. NO.		ILLINOIS	FED. AID PROJECT	

*62+1=63

D-98-113-96

STATE OF ILLINOIS
DEPARTMENT OF TRANSPORTATION

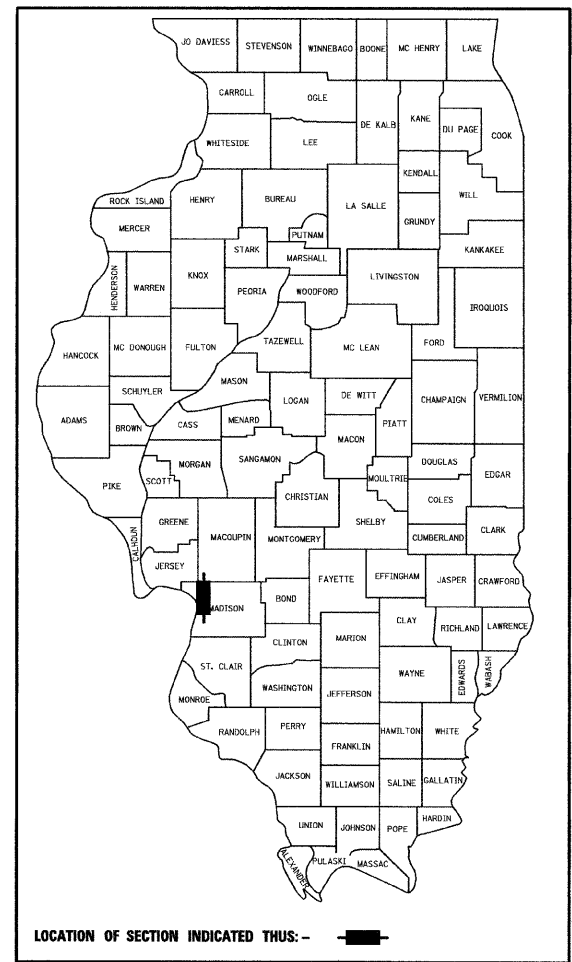
DIVISION OF HIGHWAYS

**PLANS FOR PROPOSED
FEDERAL AID HIGHWAY**

ROUTE FAP 310 (US 67)

SECTION 60-(16B, 16-1B)
PROJECT NO. ACHPP-HPP-1779(001)
MADISON COUNTY

C-98-092-03



INDEX OF SHEETS

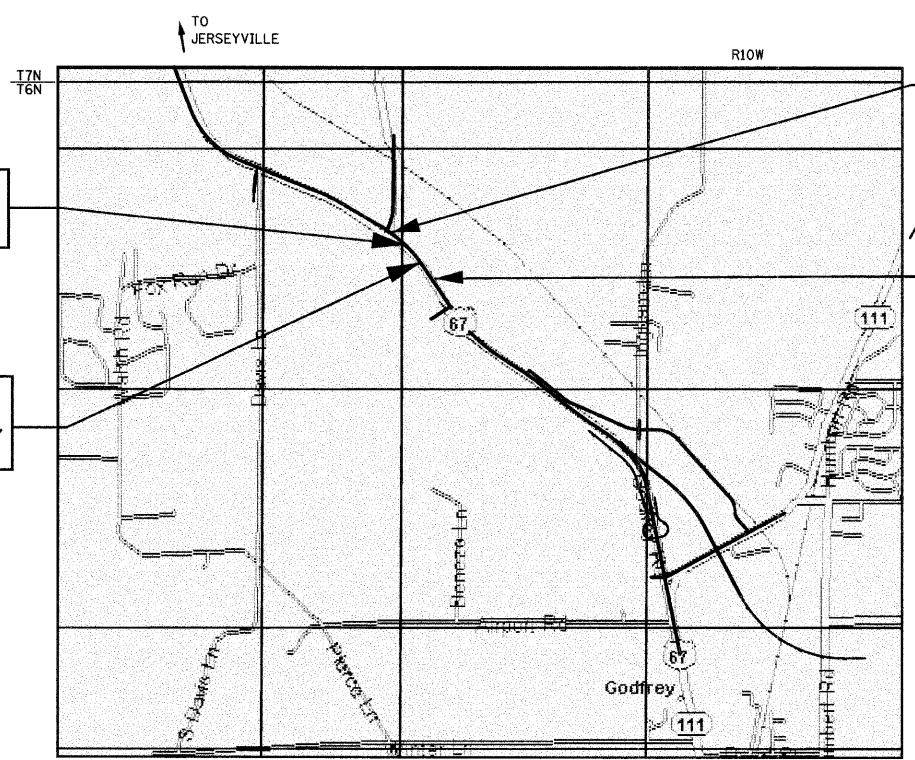
- 1 COVER SHEET
- 2 GENERAL NOTES
- 3 SUMMARY AND SCHEDULES OF QUANTITIES
- 4 TYPICAL SECTIONS
- 5 REFERENCE TIES AND BENCHMARKS
- 6-8 PLAN SHEETS
- 9 PROFILE SHEET
- 10-12 STORM WATER POLLUTION AND PREVENTION PLANS
- 13 RELOCATED CHANNEL DETAILS
- 14-15 RIGHT OF WAY PLAN SHEETS
- 16-19 APPROACH PAVEMENTS FOR 060-0329
- 20-44 BRIDGE SHEETS
- 45-62 CROSS SECTIONS STANDARDS

LIST OF STANDARDS

000001-05	609001-03
001001-01	701001-01
202001-01	701006-02
280001-04	701011-01
420401-06	701306-01
515001-02	701901
601101	


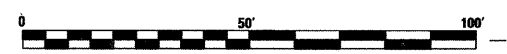

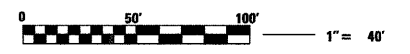
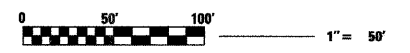
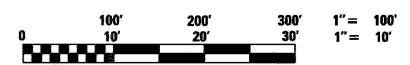
SECTION 60-16-1B INCLUDES W-BEAM BRIDGE OVER SOUTH BRANCH OF PIASA CREEK, 1 SPAN 73'-1" BK TO BK ABUT, INTEGRAL ABUTMENTS, SKEW 28° AT STATION 165+71.94.

SECTION 60-16B INCLUDES W-BEAM BRIDGE OVER TRIBUTARY TO THE SOUTH BRANCH OF PIASA CREEK, 1 SPAN 58'-9" BK TO BK ABUT., INTEGRAL ABUTMENTS SKEW 29° AT STATION 160+24.00.



END CONSTRUCTION
SECTION 60-(16B, 16-1B)
STATION 168+61.00

BEGIN CONSTRUCTION
SECTION 60-(16B, 16-1B)
STATION 155+50.00



FULL SIZE PLANS HAVE BEEN PREPARED USING STANDARD ENGINEERING SCALES, REDUCED SIZED PLANS WILL NOT CONFORM TO STANDARD SCALES, IN MAKING MEASUREMENTS ON REDUCED PLANS, THE ABOVE SCALES MAY BE USED.

DESIGN DESIGNATION

FAP 310 - 3350 (24) RURAL MAJOR. 7.11 (FD-20)
ADT = 12,100 (2007)
ADT = 12,500 (2009)
ADT = 16,800 (2029)
PV = 95%
SU = 2.1%
MU = 2.9%

GROSS LENGTH OF PROJECT = 1,311.00 FEET = (0.248 MILES)
NET LENGTH OF PROJECT = 1,311.00 FEET = (0.248 MILES)

J.U.L.I.E.
JOINT UTILITY LOCATION INFORMATION FOR EXCAVATION
1-800-892-0123

CONTRACT NO. 76567

STATE OF ILLINOIS
DEPARTMENT OF TRANSPORTATION
DIVISION OF HIGHWAYS

SUBMITTED June 27, 2008
Mary C. Jamel
DEPUTY DIRECTOR OF HIGHWAYS, REGION ENGINEER

August 15, 2008
Eric E. Harsh
INTERIM ENGINEER OF DESIGN AND ENVIRONMENT

August 15, 2008
Christine M. Reed
DIRECTOR OF HIGHWAYS, CHIEF ENGINEER

PRINTED BY THE AUTHORITY
OF THE STATE OF ILLINOIS



Mark A. Reitz
MARK A. REITZ P.E. NO. 062-047531 DATE 6-11-08
LICENSURE EXPIRES NOVEMBER 30, 2009
HURST-ROSCHKE ENGINEERS, INC.

PROJECT ENGINEER: TOM MANNINO (618) 346-3159
SQUAD LEADER: WENDA SOUTHERLAND (618) 346-3192

Rev.