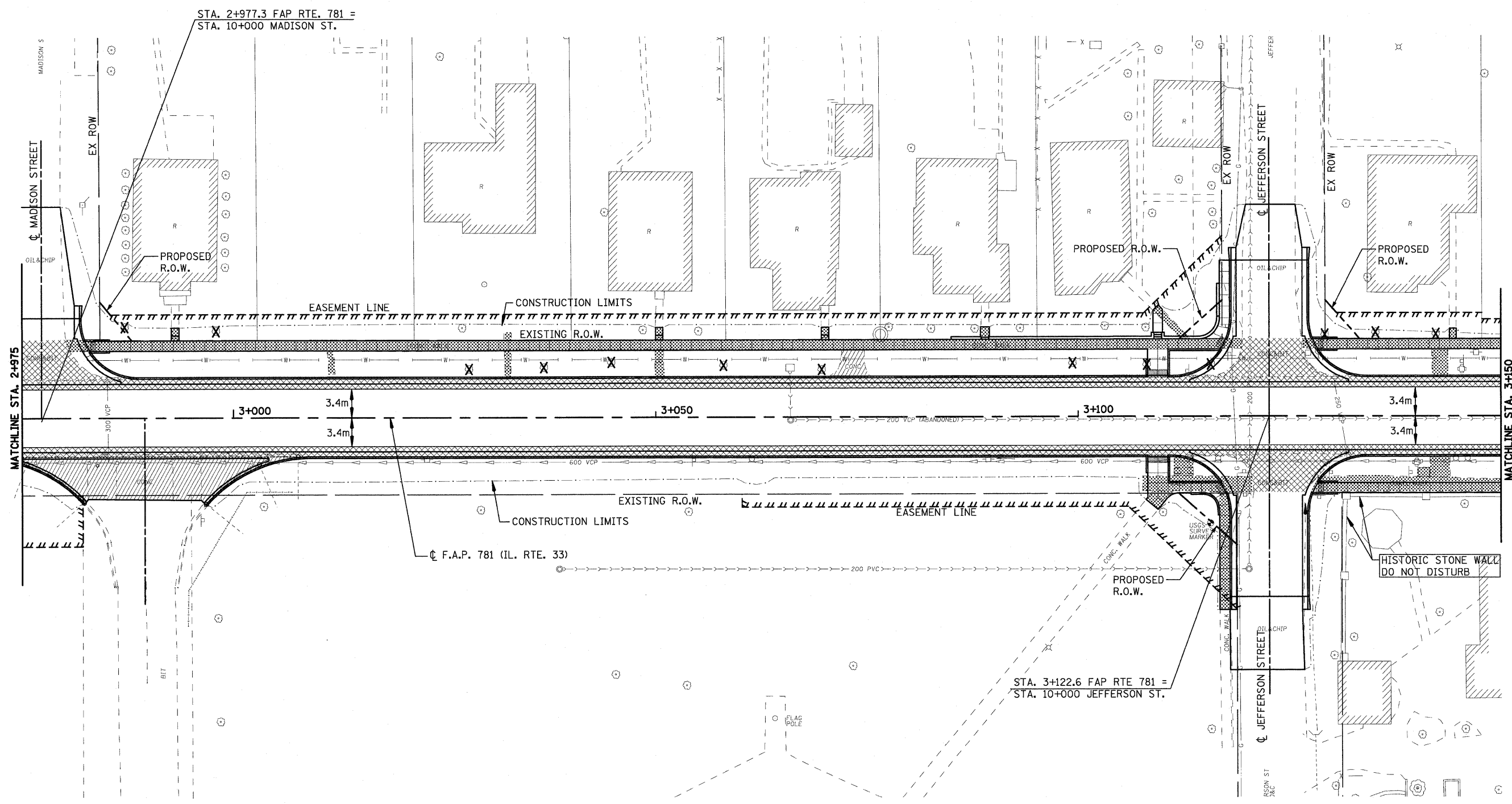





F.A.P. RTE.	SECTION	COUNTY	TOTAL SHEETS	SHEET NO.
781	1YRS, 2ZRS-1	CRAWFORD	378	50
STA. 2+975		TO STA. 3+150		
FED. ROAD DIST. NO.		ILLINOIS	FED. AID PROJECT	

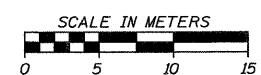


STA. 2+977.3 FAP RTE. 781 =
STA. 10+000 MADISON ST.

STA. 3+122.6 FAP RTE 781 =
STA. 10+000 JEFFERSON ST.

LEGEND

-  DRIVEWAY PAVEMENT REMOVAL
(INCLUDES ALL MATERIAL ENCOUNTERED)
-  PAVEMENT REMOVAL
(INCLUDES ALL MATERIAL ENCOUNTERED)
-  SIDEWALK REMOVAL
(INCLUDES STEPS)



REVISIONS	
NAME	DATE

ILLINOIS DEPARTMENT OF TRANSPORTATION	
REMOVAL ITEMS	
SCALE	DRAWN BY EDW
DATE APRIL 18, 2008	CHECKED BY RGH

PLOT DATE = 4/18/2008
FILE NAME = H:\1420\70050_REV250_03.dgn

H. M. & G. NO. 4420