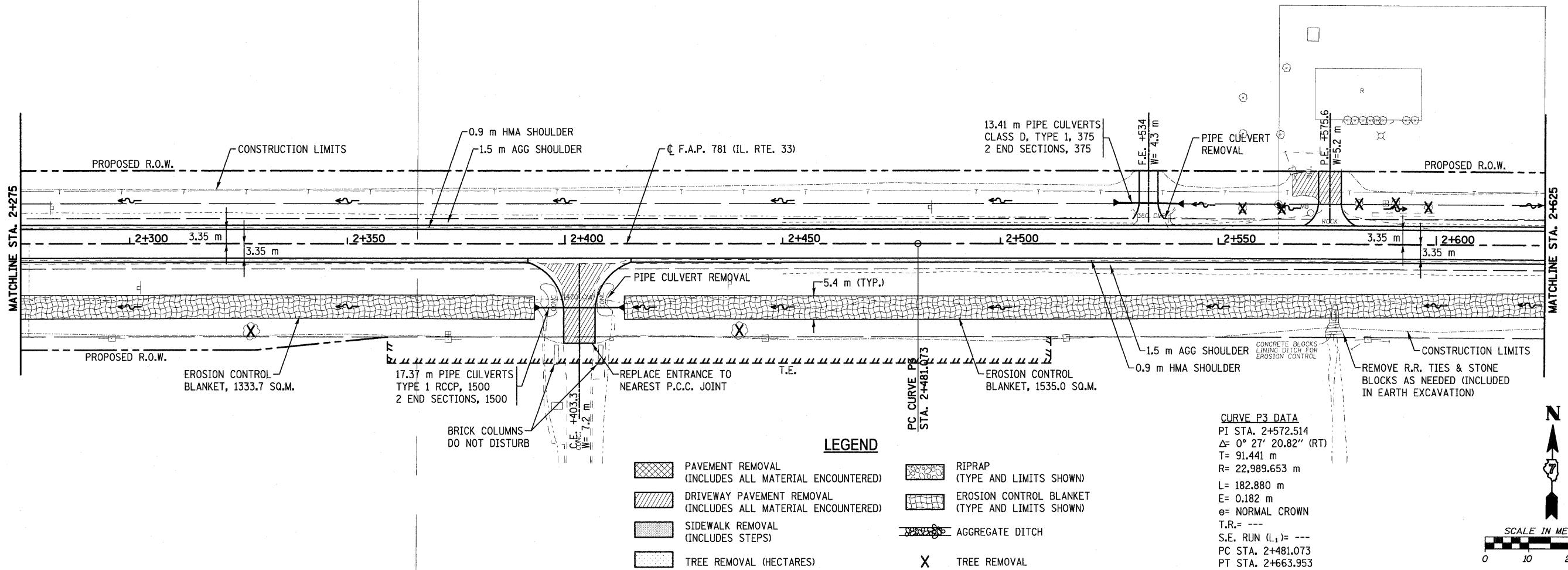
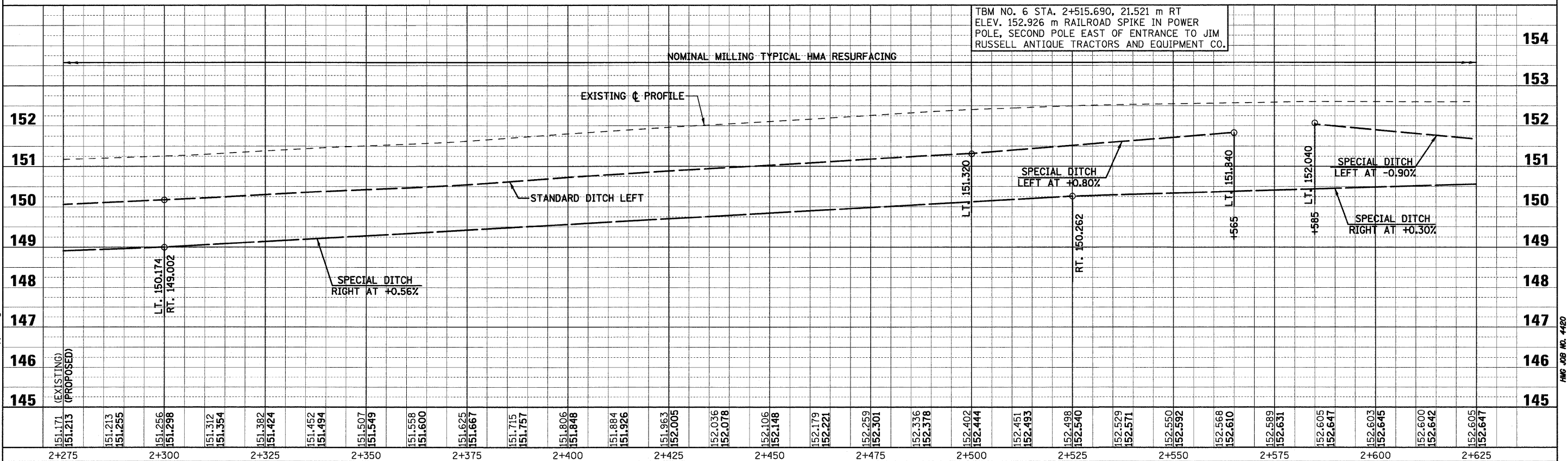
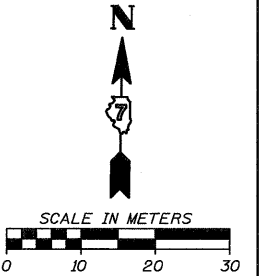


F.A.P. RTE.	SECTION	COUNTY	TOTAL SHEETS	SHEET NO.
781	1YRS, 2ZRS-1	CRAWFORD	378	63
STA. 2+275		TO STA. 2+625		
FED. ROAD DIST. NO.	ILLINOIS	FED. AID PROJECT		



CURVE P3 DATA
 PI STA. 2+572.514
 $\Delta = 0^\circ 27' 20.82''$ (RT)
 T= 91.441 m
 R= 22,989.653 m
 L= 182.880 m
 E= 0.182 m
 e= NORMAL CROWN
 T.R.= ---
 S.E. RUN (L₁)= ---
 PC STA. 2+481.073
 PT STA. 2+663.953



PLT DATE = 4/18/2008
 FILE NAME = H:\4428\70663.59pp.08.dgn