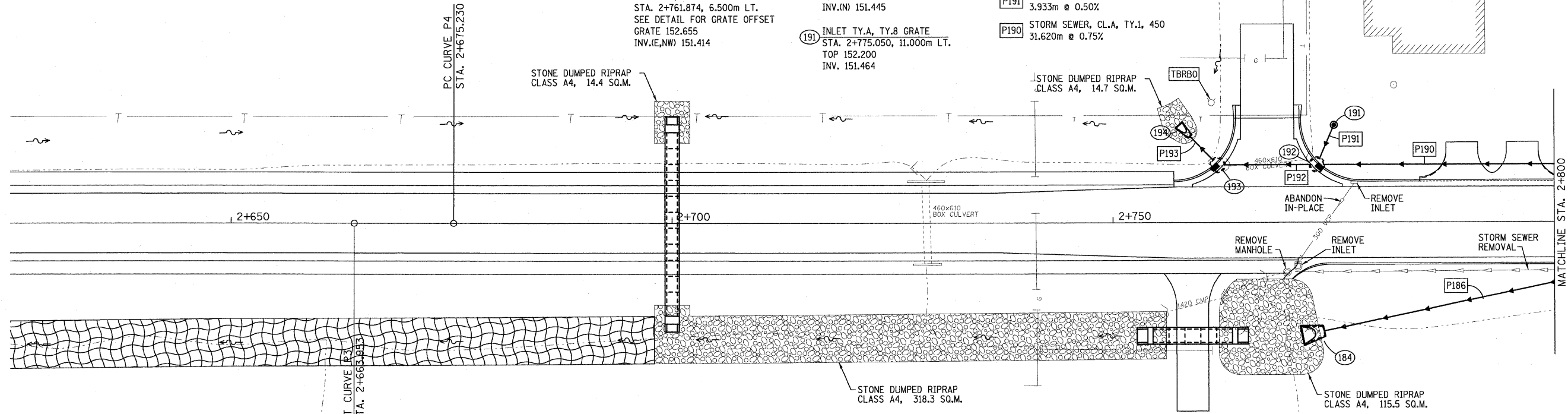
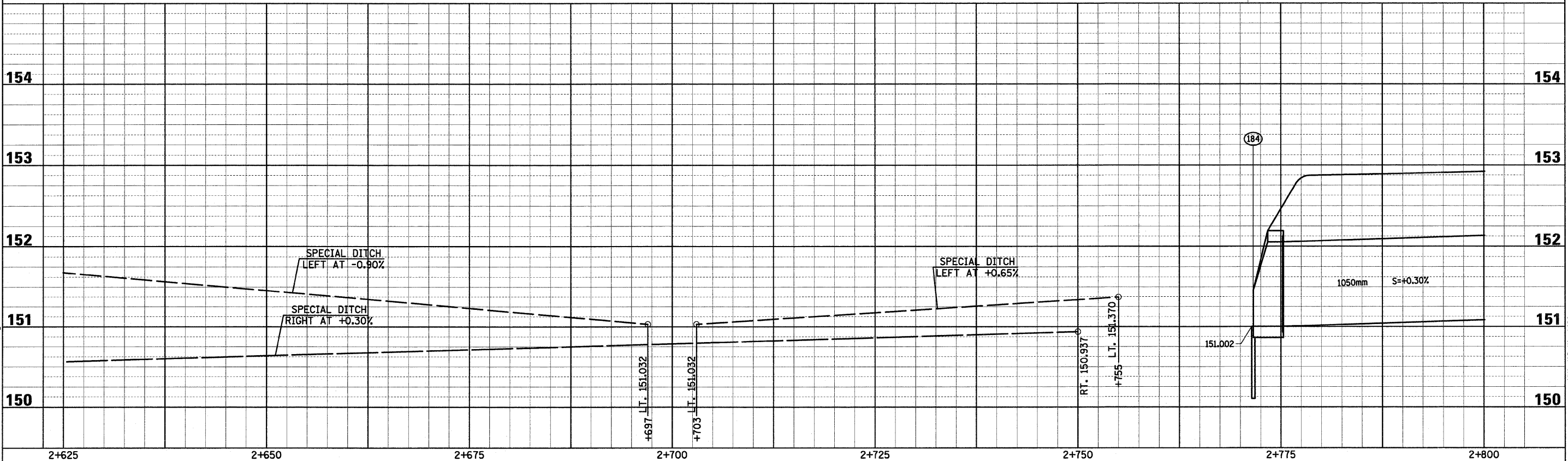
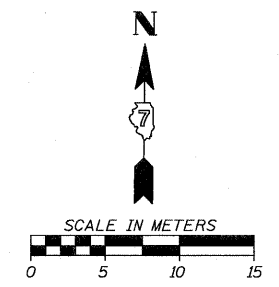


F.A.P. RTE.	SECTION	COUNTY	TOTAL SHEETS	SHEET NO.
781	1YRS, 2ZRS-1	CRAWFORD	378	121
STA. 2+750		TO STA. 2+800		
FED. ROAD DIST. NO.		ILLINOIS	FED. AID PROJECT	

- (194) P.R.C. FLARED END SECTION, 600  
STA. 2+757.500, 11.000m LT.  
INV. 151.402
- (193) MH. TY.A, RESTRICTED DEPTH  
1.5m DIA., TY.3 F&G  
STA. 2+761.874, 6.500m LT.  
SEE DETAIL FOR GRATE OFFSET  
GRATE 152.655  
INV.(E,NW) 151.414
- (192) MH. TY.A, RESTRICTED DEPTH  
1.5m DIA., TY.3 F&G  
STA. 2+773.124, 6.500m LT.  
SEE DETAIL FOR GRATE OFFSET  
GRATE 152.674  
INV.(E,W) 151.445  
INV.(N) 151.445
- (191) INLET TY.A, TY.8 GRATE  
STA. 2+775.050, 11.000m LT.  
TOP 152.200  
INV. 151.464
- (P193) STORM SEWER, CL.A, TY.1, 450  
3.842m @ 0.32%
- (P192) STORM SEWER, CL.A, TY.1, 450  
9.842m @ 0.32%
- (P191) STORM SEWER, CL.A, TY.1, 300  
3.933m @ 0.50%
- (P190) STORM SEWER, CL.A, TY.1, 450  
31.620m @ 0.75%



- (184) P.R.C. FLARED END SECTION, 1050  
STA. 2+771.500, 12.775m RT.  
INV. 151.002
- (P186) STORM SEWER, CL.A, TY.1, 1050  
29.155m @ 0.30%



PLOT DATE = 3/20/2009  
FILE NAME = P:\14420\78121\_ss\_01.dgn

Sheet: 1  
Angle: 0.5629  
Chain: P\_IL33

HMG JOB NO. 4460