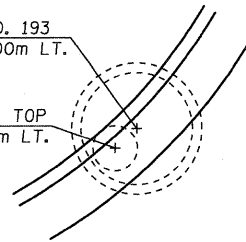


F.A.P. RTE.	SECTION	COUNTY	TOTAL SHEETS	SHEET NO.
781	1YRS, 2ZRS-1	CRAWFORD	378	132
STA.		TO STA.		
FED. ROAD DIST. NO.		ILLINOIS	FED. AID PROJECT	



CNTR. STRUCTURE NO. 193
STA. 2+761.874, 6.500m LT.

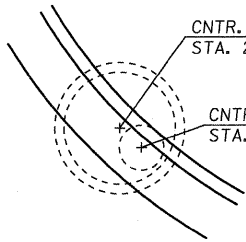
CNTR. OPENING IN F.S. TOP
STA. 2+761.584, 6.236m LT.



STRUCTURE NO. 193

CNTR. STRUCTURE NO. 192
STA. 2+773.124, 6.500m LT.

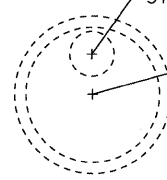
CNTR. OPENING IN F.S. TOP
STA. 2+773.417, 6.236m LT.



STRUCTURE NO. 192

CNTR. OPENING IN F.S. TOP
STA. 2+803.000, 5.655m RT.

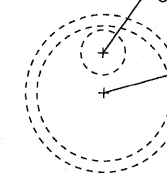
CNTR. STRUCTURE NO. 183
STA. 2+803.000, 6.200m RT.



STRUCTURE NO. 183

CNTR. OPENING IN F.S. TOP
STA. 2+863.000, 5.655m RT.

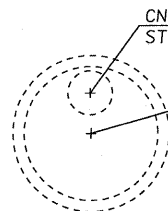
CNTR. STRUCTURE NO. 179
STA. 2+863.000, 6.200m RT.



STRUCTURE NO. 179

CNTR. OPENING IN F.S. TOP
STA. 2+970.205, 5.655m RT.

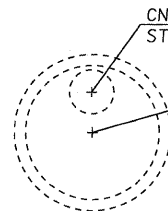
CNTR. STRUCTURE NO. 169
STA. 2+970.205, 6.200m RT.



STRUCTURE NO. 169

CNTR. OPENING IN F.S. TOP
STA. 3+062.000, 5.655m RT.

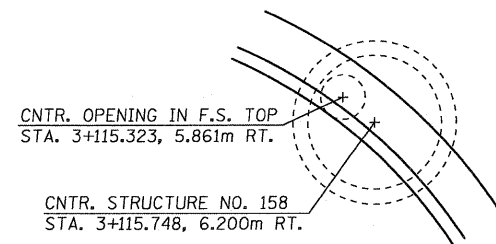
CNTR. STRUCTURE NO. 162
STA. 3+062.000, 6.200m RT.



STRUCTURE NO. 162

CNTR. OPENING IN F.S. TOP
STA. 3+115.323, 5.861m RT.

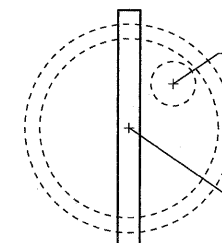
CNTR. STRUCTURE NO. 158
STA. 3+115.748, 6.200m RT.



STRUCTURE NO. 158

CNTR. OPENING IN F.S. TOP
STA. 3+120.857, 5.603m RT.

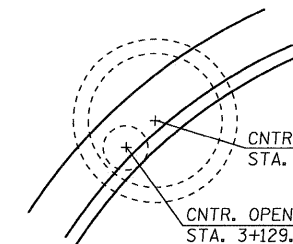
CNTR. STRUCTURE NO. 154
STA. 3+120.261, 6.200m RT.



STRUCTURE NO. 154

CNTR. STRUCTURE NO. 153
STA. 3+129.452, 6.200m RT.

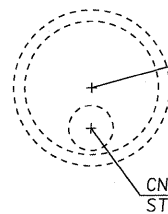
CNTR. OPENING IN F.S. TOP
STA. 3+129.054, 6.570m RT.



STRUCTURE NO. 153

CNTR. STRUCTURE NO. 150
STA. 3+173.000, 6.200m RT.

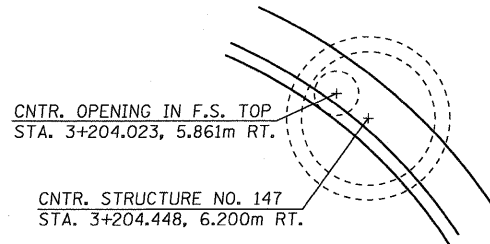
CNTR. OPENING IN F.S. TOP
STA. 3+173.000, 6.744m RT.



STRUCTURE NO. 150

CNTR. OPENING IN F.S. TOP
STA. 3+204.023, 5.861m RT.

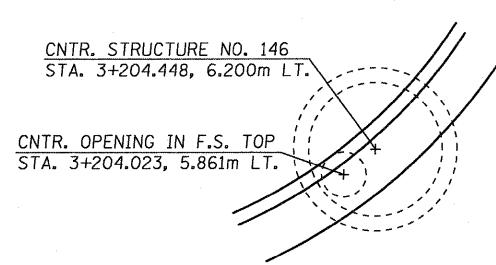
CNTR. STRUCTURE NO. 147
STA. 3+204.448, 6.200m RT.



STRUCTURE NO. 147

CNTR. STRUCTURE NO. 146
STA. 3+204.448, 6.200m RT.

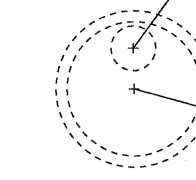
CNTR. OPENING IN F.S. TOP
STA. 3+204.023, 5.861m RT.



STRUCTURE NO. 146

CNTR. OPENING IN F.S. TOP
STA. 3+230.000, 6.744m LT.

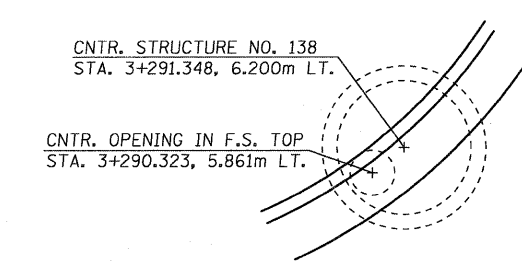
CNTR. STRUCTURE NO. 144
STA. 3+230.000, 6.200m LT.



STRUCTURE NO. 144

CNTR. STRUCTURE NO. 138
STA. 3+291.348, 6.200m LT.

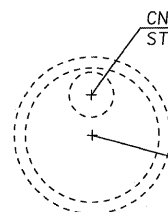
CNTR. OPENING IN F.S. TOP
STA. 3+290.323, 5.861m LT.



STRUCTURE NO. 138

CNTR. OPENING IN F.S. TOP
STA. 3+326.000, 6.744m RT.

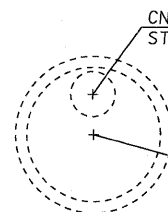
CNTR. STRUCTURE NO. 131
STA. 3+326.000, 6.200m RT.



STRUCTURE NO. 131

CNTR. OPENING IN F.S. TOP
STA. 3+373.000, 6.744m RT.

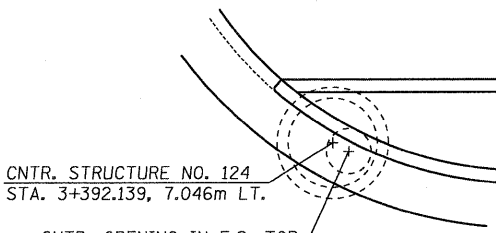
CNTR. STRUCTURE NO. 126
STA. 3+373.000, 6.200m RT.



STRUCTURE NO. 126

CNTR. STRUCTURE NO. 124
STA. 3+392.139, 7.046m LT.

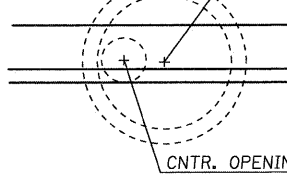
CNTR. OPENING IN F.S. TOP
STA. 3+392.354, 6.931m LT.



STRUCTURE NO. 124

CNTR. STRUCTURE NO. 123
STA. 3+373.000, 4.500m RT.

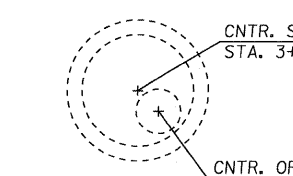
CNTR. OPENING IN F.S. TOP
STA. 3+372.457, 4.475m RT.



STRUCTURE NO. 123

CNTR. STRUCTURE NO. 119
STA. 3+423.650, 4.500m RT.

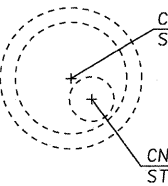
CNTR. OPENING IN F.S. TOP
STA. 3+423.929, 4.779m RT.



STRUCTURE NO. 119

CNTR. STRUCTURE NO. 114
STA. 3+468.025, 4.500m RT.

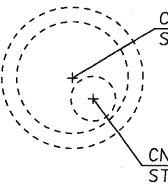
CNTR. OPENING IN F.S. TOP
STA. 3+468.304, 4.779m RT.



STRUCTURE NO. 114

CNTR. STRUCTURE NO. 109
STA. 3+513.000, 4.500m RT.

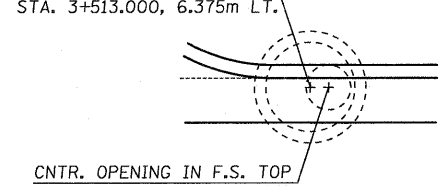
CNTR. OPENING IN F.S. TOP
STA. 3+513.279, 4.779m RT.



STRUCTURE NO. 109

CNTR. STRUCTURE NO. 108
STA. 3+513.000, 6.375m LT.

CNTR. OPENING IN F.S. TOP
STA. 3+513.244, 6.375m LT.



STRUCTURE NO. 108

REVISIONS		ILLINOIS DEPARTMENT OF TRANSPORTATION
NAME	DATE	
		STORM SEWER DETAILS SCALE NO SCALE DRAWN BY EDW DATE MARCH 20, 2008 CHECKED BY RGH

PLOT DATE = 3/26/2008
FILE NAME = H:\1420\70132-drawings\114.dgn

H. M. & G. NO. 4420