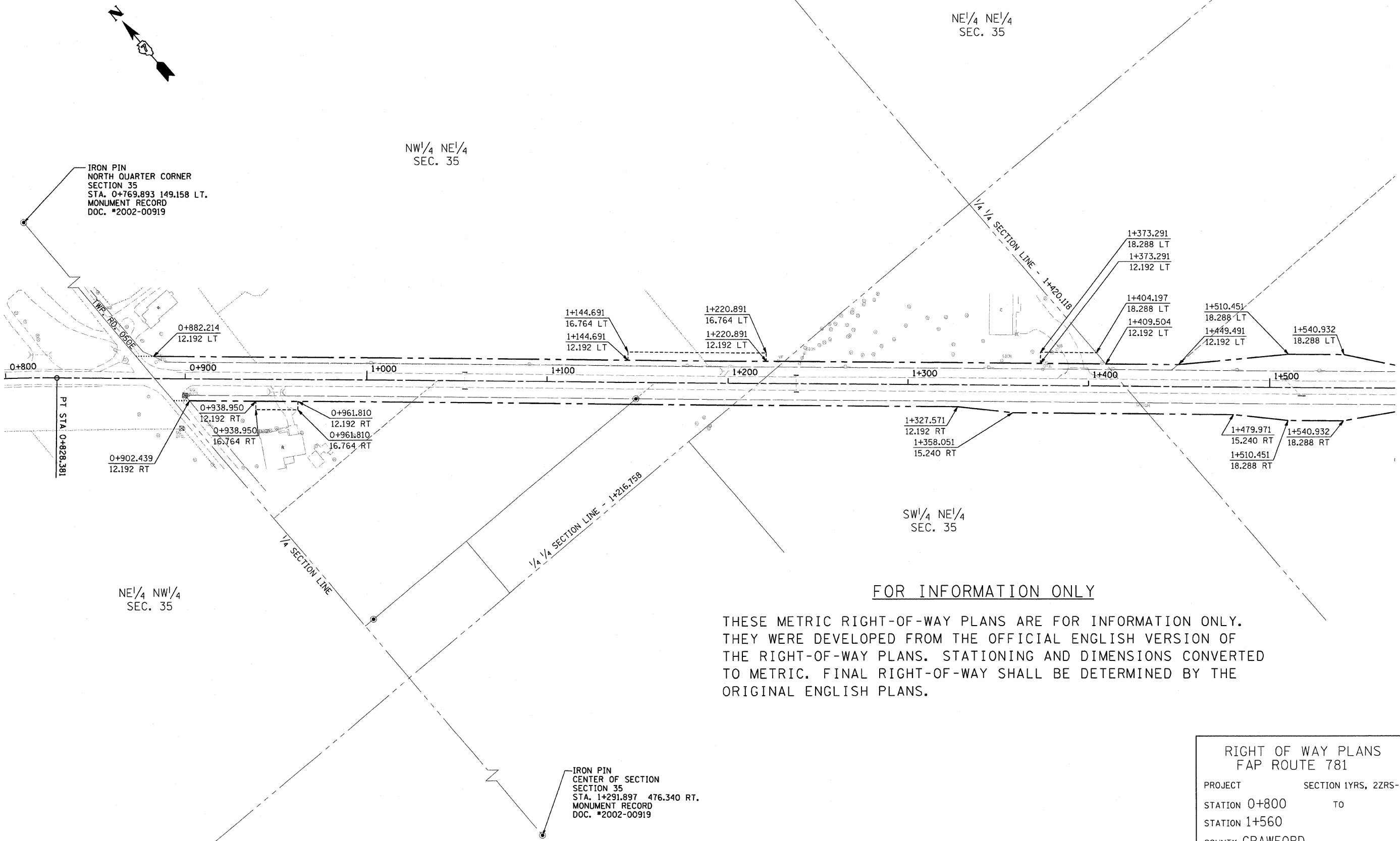
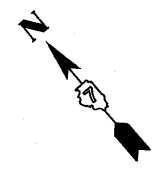


CONTRACT NO. 94533				
F.A. RTE.	SECTION	COUNTY	TOTAL SHEETS	SHEET NO.
781	1YRS., 2ZRS-1	CRAWFORD	378	201
STA.		TO STA.		
FED. ROAD DIST. NO.		ILLINOIS FED. AID PROJECT		



FOR INFORMATION ONLY

THESE METRIC RIGHT-OF-WAY PLANS ARE FOR INFORMATION ONLY. THEY WERE DEVELOPED FROM THE OFFICIAL ENGLISH VERSION OF THE RIGHT-OF-WAY PLANS. STATIONING AND DIMENSIONS CONVERTED TO METRIC. FINAL RIGHT-OF-WAY SHALL BE DETERMINED BY THE ORIGINAL ENGLISH PLANS.

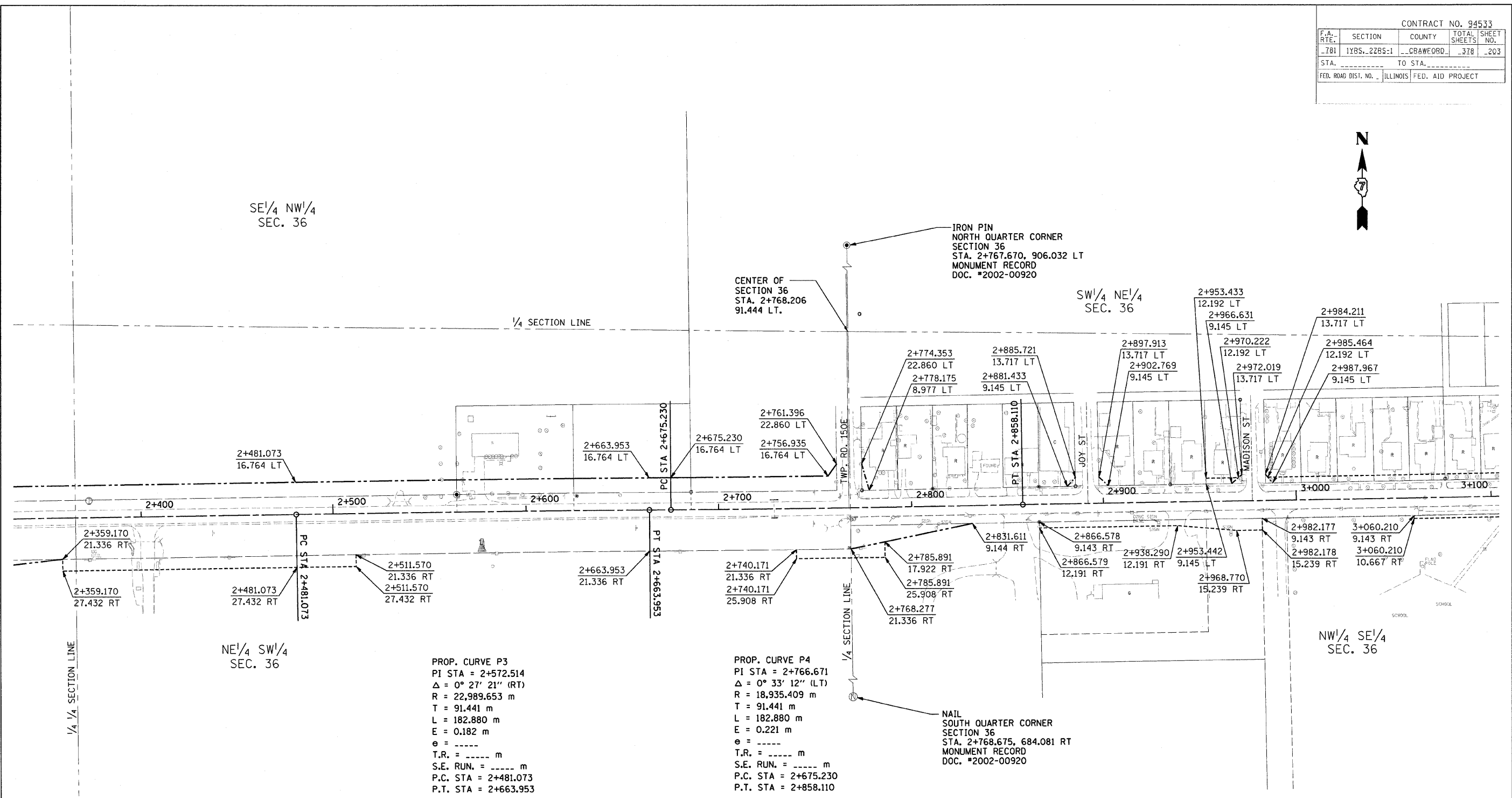
CONTRACT NO. 94533

RIGHT OF WAY PLANS FAP ROUTE 781	
PROJECT	SECTION 1YRS, 2ZRS-1
STATION 0+800	TO
STATION 1+560	
COUNTY CRAWFORD	
SCALE 1:1000	SHEET 1 OF 22

IRON PIN
CENTER OF SECTION
SECTION 35
STA. 1+291.897 476.340 RT.
MONUMENT RECORD
DOC. #2002-00919

IRON PIN
NORTH QUARTER CORNER
SECTION 35
STA. 0+769.893 149.158 LT.
MONUMENT RECORD
DOC. #2002-00919

CONTRACT NO. 94533				
F.A. RTE.	SECTION	COUNTY	TOTAL SHEETS	SHEET NO.
781	1YRS-2ZRS-1	CRAWFORD	378	203
STA.	TO STA.			
FED. ROAD DIST. NO.	ILLINOIS FED. AID PROJECT			



PROP. CURVE P3
 PI STA = 2+572.514
 $\Delta = 0^\circ 27' 21''$ (RT)
 R = 22,989.653 m
 T = 91.441 m
 L = 182.880 m
 E = 0.182 m
 e = -----
 T.R. = ----- m
 S.E. RUN. = ----- m
 P.C. STA = 2+481.073
 P.T. STA = 2+663.953

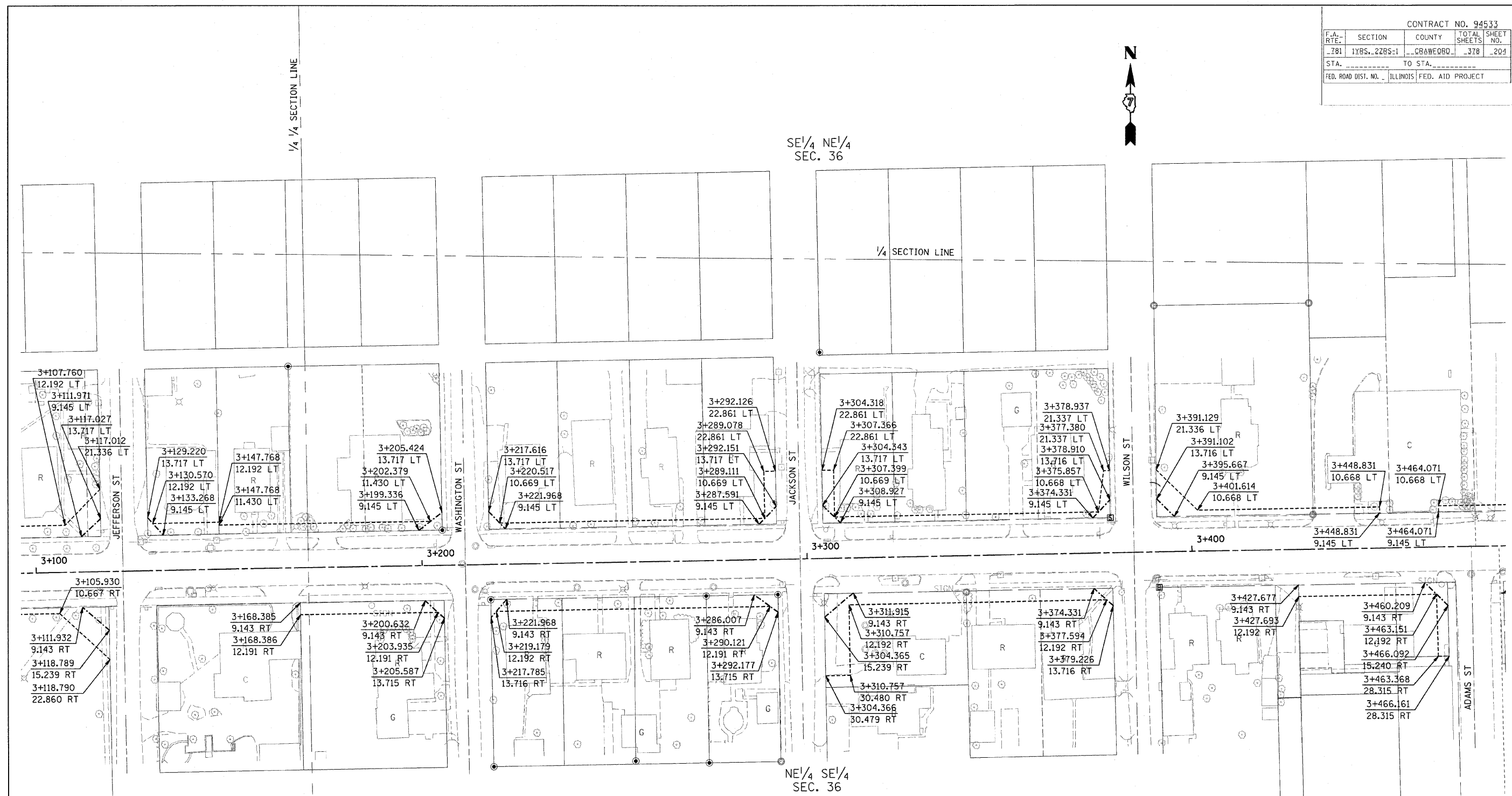
PROP. CURVE P4
 PI STA = 2+766.671
 $\Delta = 0^\circ 33' 12''$ (LT)
 R = 18,935.409 m
 T = 91.441 m
 L = 182.880 m
 E = 0.221 m
 e = -----
 T.R. = ----- m
 S.E. RUN. = ----- m
 P.C. STA = 2+675.230
 P.T. STA = 2+858.110

FOR INFORMATION ONLY

THESE METRIC RIGHT-OF-WAY PLANS ARE FOR INFORMATION ONLY. THEY WERE DEVELOPED FROM THE OFFICIAL ENGLISH VERSION OF THE RIGHT-OF-WAY PLANS. STATIONING AND DIMENSIONS CONVERTED TO METRIC. FINAL RIGHT-OF-WAY SHALL BE DETERMINED BY THE ORIGINAL ENGLISH PLANS.

RIGHT OF WAY PLANS	
FAP ROUTE 781	
PROJECT	SECTION 1YRS, 2ZRS-1
STATION 2+360	TO
STATION 3+100	
COUNTY CRAWFORD	
SCALE 1:1000	SHEET 3 OF 22

CONTRACT NO. 94533				
F.A. RTE.	SECTION	COUNTY	TOTAL SHEETS	SHEET NO.
781	1YRS. 2ZRS-1	CRAWFORD	378	204
STA.		TO STA.		
FED. ROAD DIST. NO.		ILLINOIS FED. AID PROJECT		



FOR INFORMATION ONLY

THESE METRIC RIGHT-OF-WAY PLANS ARE FOR INFORMATION ONLY. THEY WERE DEVELOPED FROM THE OFFICIAL ENGLISH VERSION OF THE RIGHT-OF-WAY PLANS. STATIONING AND DIMENSIONS CONVERTED TO METRIC. FINAL RIGHT-OF-WAY SHALL BE DETERMINED BY THE ORIGINAL ENGLISH PLANS.

RIGHT OF WAY PLANS	
FAP ROUTE 781	
PROJECT	SECTION 1YRS. 2ZRS-1
STATION 3+100	TO
STATION 3+475	
COUNTY CRAWFORD	
SCALE 1:500	SHEET 4 OF 22

CONTRACT NO. 94533				
F.A. RTE.	SECTION	COUNTY	TOTAL SHEETS	SHEET NO.
781	1YRS., 2ZRS-1	CRAWFORD	378	205
STA. _____ TO STA. _____				
FED. ROAD DIST. NO. _____ ILLINOIS		FED. AID PROJECT		



FOR INFORMATION ONLY

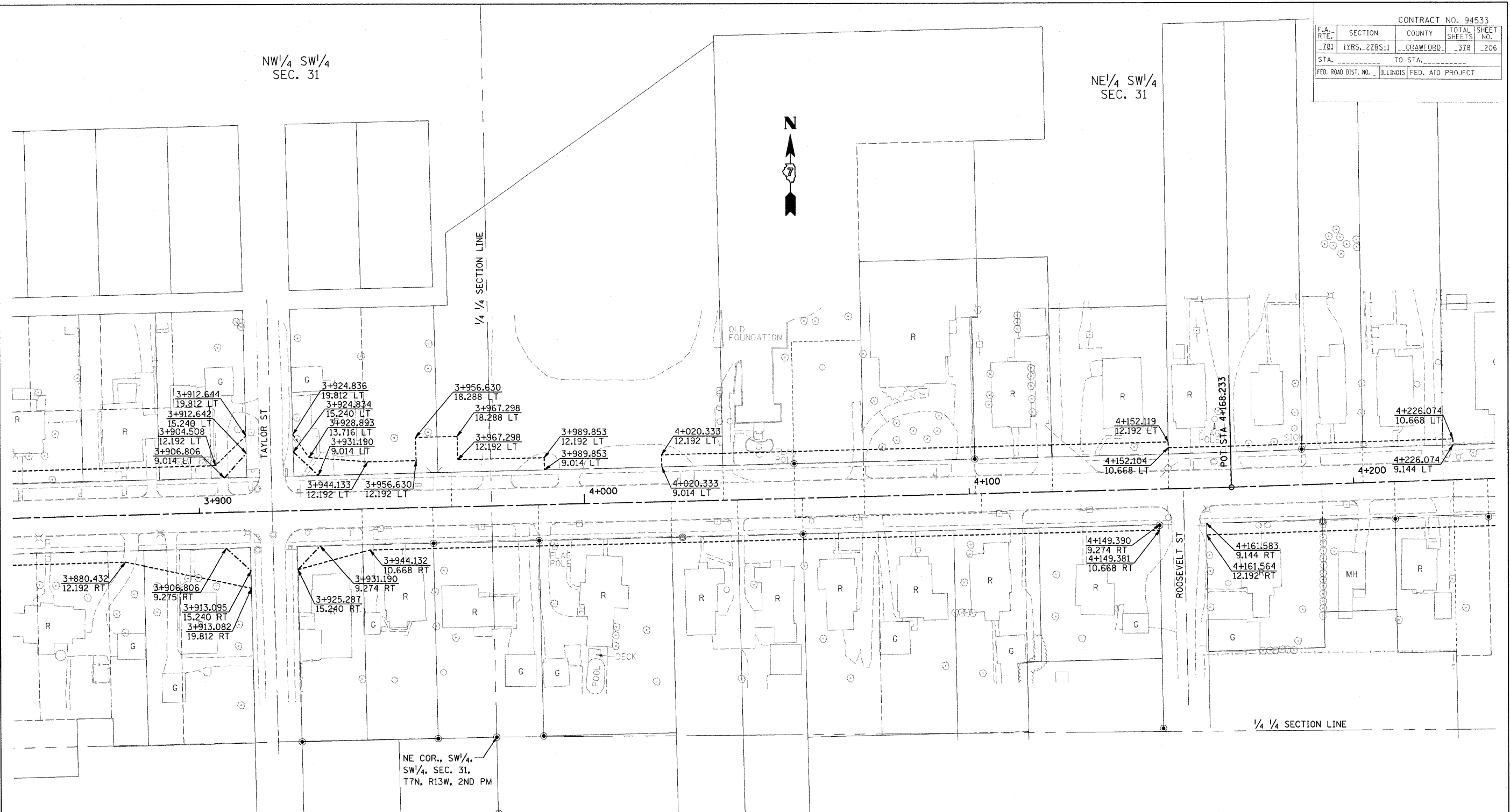
THESE METRIC RIGHT-OF-WAY PLANS ARE FOR INFORMATION ONLY. THEY WERE DEVELOPED FROM THE OFFICIAL ENGLISH VERSION OF THE RIGHT-OF-WAY PLANS. STATIONING AND DIMENSIONS CONVERTED TO METRIC. FINAL RIGHT-OF-WAY SHALL BE DETERMINED BY THE ORIGINAL ENGLISH PLANS.

RIGHT OF WAY PLANS
FAP ROUTE 781
PROJECT SECTION 1YRS, 2ZRS-1
STATION 3+475 TO STATION 3+855
COUNTY CRAWFORD
SCALE 1:500 SHEET 5 OF 22

CONTRACT NO. 94533				
F.A. RTE.	SECTION	COUNTY	TOTAL SHEETS	SHEET NO.
781	1YRS., 2ZRS-1	CRAWFORD	378	206
STA.	TO STA.			
FED. ROAD DIST. NO. ILLINOIS FED. AID PROJECT				

NW 1/4 SW 1/4
SEC. 31

NE 1/4 SW 1/4
SEC. 31



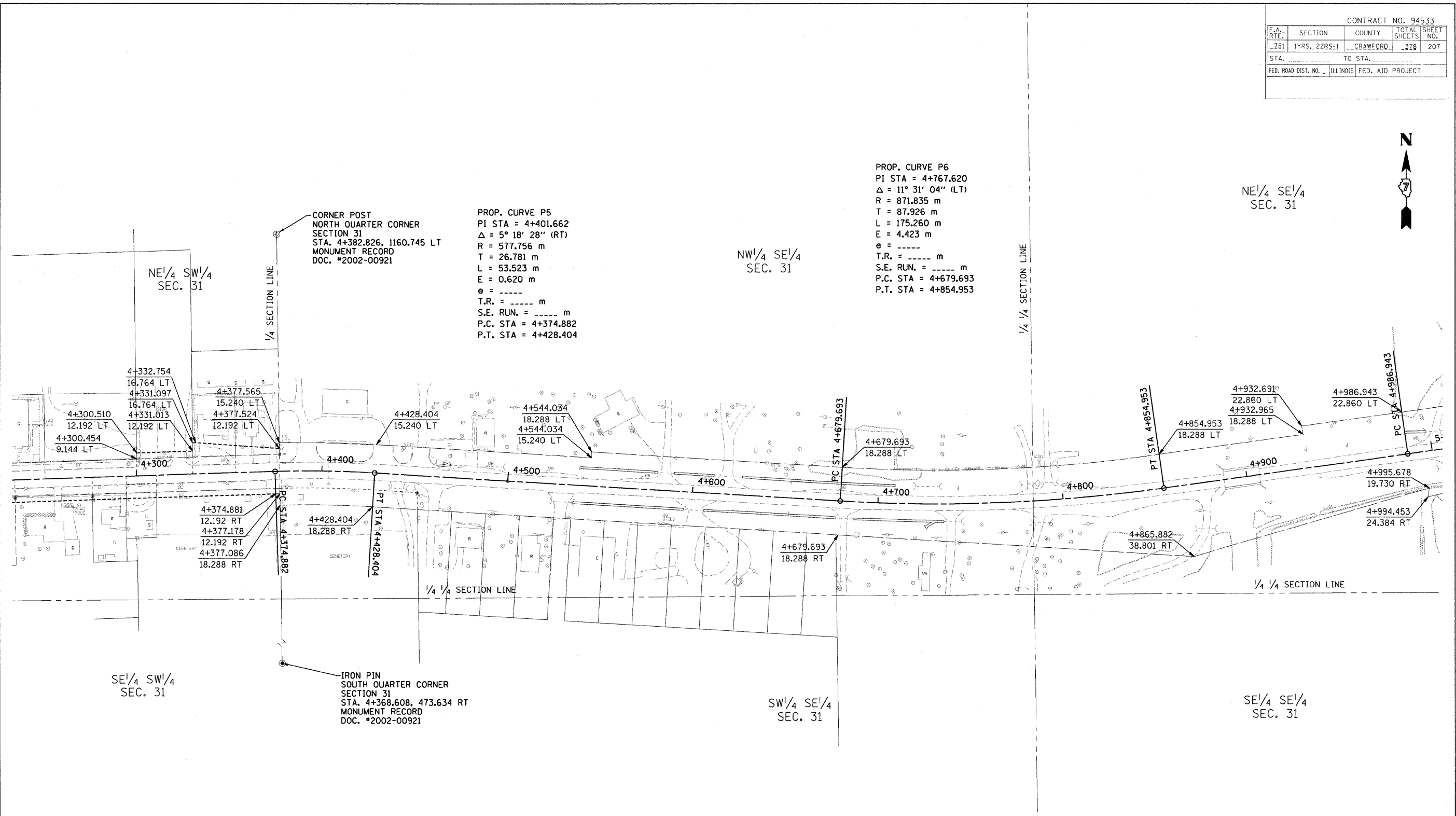
FOR INFORMATION ONLY

THESE METRIC RIGHT-OF-WAY PLANS ARE FOR INFORMATION ONLY. THEY WERE DEVELOPED FROM THE OFFICIAL ENGLISH VERSION OF THE RIGHT-OF-WAY PLANS. STATIONING AND DIMENSIONS CONVERTED TO METRIC. FINAL RIGHT-OF-WAY SHALL BE DETERMINED BY THE ORIGINAL ENGLISH PLANS.

CONTRACT NO. 94533

RIGHT OF WAY PLANS
FAP ROUTE 781
PROJECT SECTION 1YRS, 2ZRS-1
STATION 3+855 TO
STATION 4+235
COUNTY CRAWFORD
SCALE 1:500 SHEET 6 OF 22

CONTRACT NO. 94533				
F.A. RTE.	SECTION	COUNTY	TOTAL SHEETS	SHEET NO.
781	1YRS-2ZRS-1	CRAWFORD	378	207
STA.		TO STA.		
FED. ROAD DIST. NO.		ILLINOIS FED. AID PROJECT		



PROP. CURVE P5
 PI STA = 4+401.662
 $\Delta = 5^\circ 18' 28''$ (RT)
 R = 577.756 m
 T = 26.781 m
 L = 53.523 m
 E = 0.620 m
 e = -----
 T.R. = ----- m
 S.E. RUN. = ----- m
 P.C. STA = 4+374.882
 P.T. STA = 4+428.404

PROP. CURVE P6
 PI STA = 4+767.620
 $\Delta = 11^\circ 31' 04''$ (LT)
 R = 871.835 m
 T = 87.926 m
 L = 175.260 m
 E = 4.423 m
 e = -----
 T.R. = ----- m
 S.E. RUN. = ----- m
 P.C. STA = 4+679.693
 P.T. STA = 4+854.953

CORNER POST
 NORTH QUARTER CORNER
 SECTION 31
 STA. 4+382.826, 1160.745 LT
 MONUMENT RECORD
 DOC. #2002-00921

IRON PIN
 SOUTH QUARTER CORNER
 SECTION 31
 STA. 4+368.608, 473.634 RT
 MONUMENT RECORD
 DOC. #2002-00921

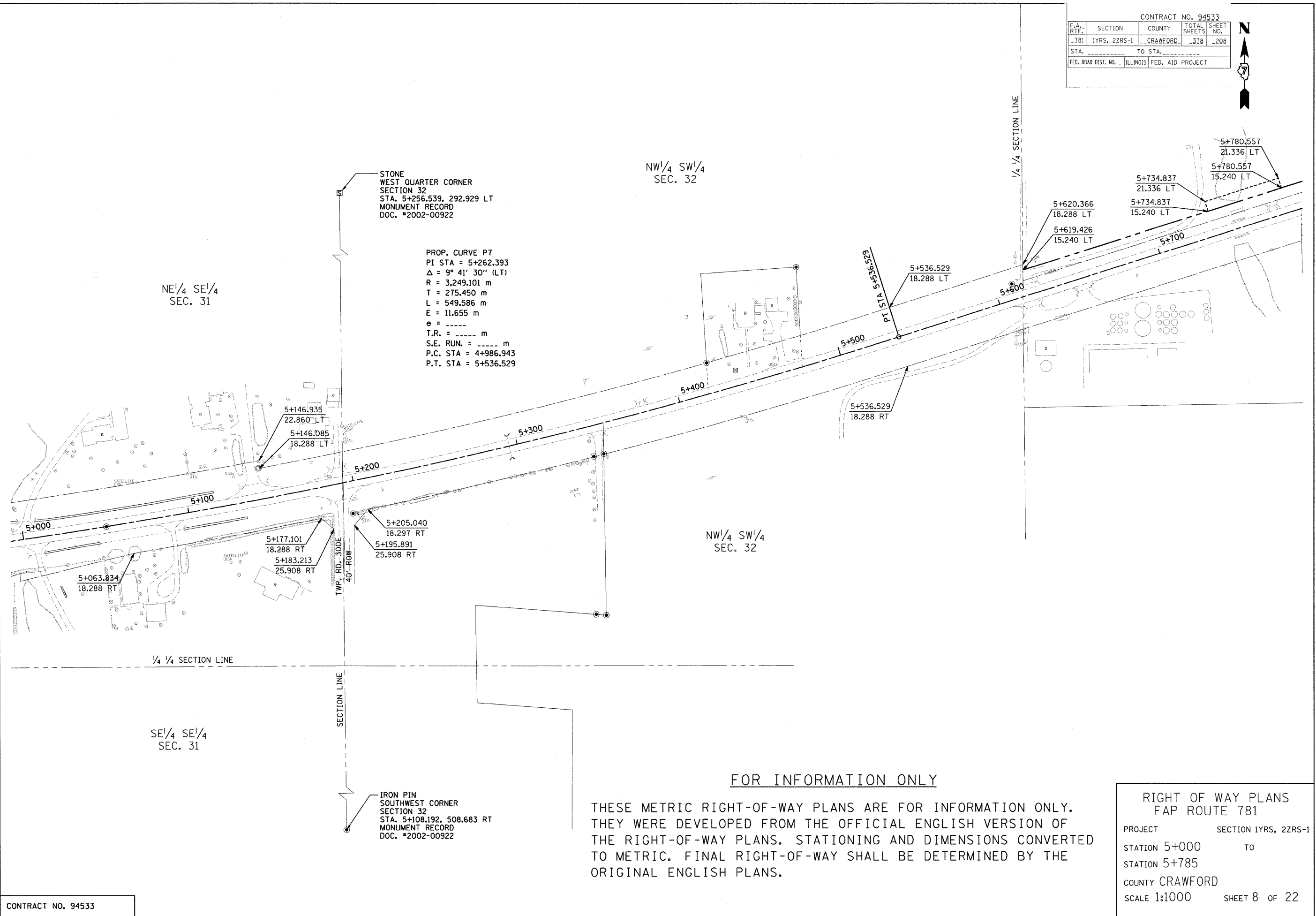
FOR INFORMATION ONLY

THESE METRIC RIGHT-OF-WAY PLANS ARE FOR INFORMATION ONLY. THEY WERE DEVELOPED FROM THE OFFICIAL ENGLISH VERSION OF THE RIGHT-OF-WAY PLANS. STATIONING AND DIMENSIONS CONVERTED TO METRIC. FINAL RIGHT-OF-WAY SHALL BE DETERMINED BY THE ORIGINAL ENGLISH PLANS.

CONTRACT NO. 94533

RIGHT OF WAY PLANS
 FAP ROUTE 781
 PROJECT SECTION 1YRS, 2ZRS-1
 STATION 4+235 TO
 STATION 5+000
 COUNTY CRAWFORD
 SCALE 1:1000 SHEET 7 OF 22

CONTRACT NO. 94533				
F.A. RTE.	SECTION	COUNTY	TOTAL SHEETS	SHEET NO.
781	1YRS., 2ZRS-1	CRAWFORD	208	208
STA. _____		TO STA. _____		
FED. ROAD DIST. NO. _____ ILLINOIS FED. AID PROJECT				



STONE
WEST QUARTER CORNER
SECTION 32
STA. 5+256.539, 292.929 LT
MONUMENT RECORD
DOC. #2002-00922

PROP. CURVE P7
PI STA = 5+262.393
Δ = 9° 41' 30" (LT)
R = 3,249.101 m
T = 275.450 m
L = 549.586 m
E = 11.655 m
e = -----
T.R. = ----- m
S.E. RUN. = ----- m
P.C. STA = 4+986.943
P.T. STA = 5+536.529

NE 1/4 SE 1/4
SEC. 31

NW 1/4 SW 1/4
SEC. 32

NW 1/4 SW 1/4
SEC. 32

SE 1/4 SE 1/4
SEC. 31

IRON PIN
SOUTHWEST CORNER
SECTION 32
STA. 5+108.192, 508.683 RT
MONUMENT RECORD
DOC. #2002-00922

FOR INFORMATION ONLY

THESE METRIC RIGHT-OF-WAY PLANS ARE FOR INFORMATION ONLY. THEY WERE DEVELOPED FROM THE OFFICIAL ENGLISH VERSION OF THE RIGHT-OF-WAY PLANS. STATIONING AND DIMENSIONS CONVERTED TO METRIC. FINAL RIGHT-OF-WAY SHALL BE DETERMINED BY THE ORIGINAL ENGLISH PLANS.

RIGHT OF WAY PLANS	
FAP ROUTE 781	
PROJECT	SECTION 1YRS., 2ZRS-1
STATION 5+000	TO
STATION 5+785	
COUNTY CRAWFORD	
SCALE 1:1000	SHEET 8 OF 22

CONTRACT NO. 94533			
F.A. RTES.	SECTION	COUNTY	TOTAL SHEET NO.
781	1YRS., 2ZRS-1	CRAWFORD	378 209
STA.	TO STA.		
FED. ROAD DIST. NO.	ILLINOIS FED. AID PROJECT		

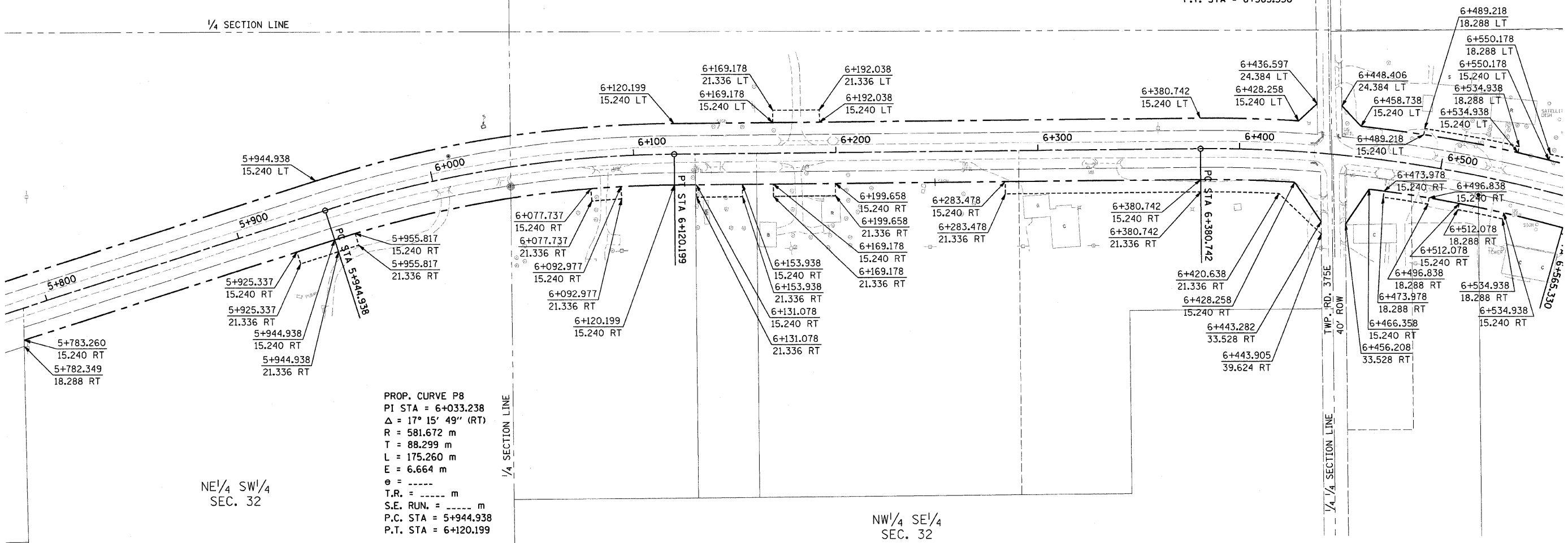


PROP. CURVE P9
 PI STA = 6+473.659
 $\Delta = 16^\circ 14' 10''$ (RT)
 R = 651.393 m
 T = 92.916 m
 L = 184.587 m
 E = 6.594 m
 e = -----
 T.R. = ----- m
 S.E. RUN. = ----- m
 P.C. STA = 6+380.742
 P.T. STA = 6+565.330

IRON PIN
 NORTH QUARTER CORNER
 SECTION 32
 STA. 6+087.707, 881.384 LT
 MONUMENT RECORD
 DOC. #2002-00922

SE¹/₄ NW¹/₄
 SEC. 32

SW¹/₄ NE¹/₄
 SEC. 32



PROP. CURVE P8
 PI STA = 6+033.238
 $\Delta = 17^\circ 15' 49''$ (RT)
 R = 581.672 m
 T = 88.299 m
 L = 175.260 m
 E = 6.664 m
 e = -----
 T.R. = ----- m
 S.E. RUN. = ----- m
 P.C. STA = 5+944.938
 P.T. STA = 6+120.199

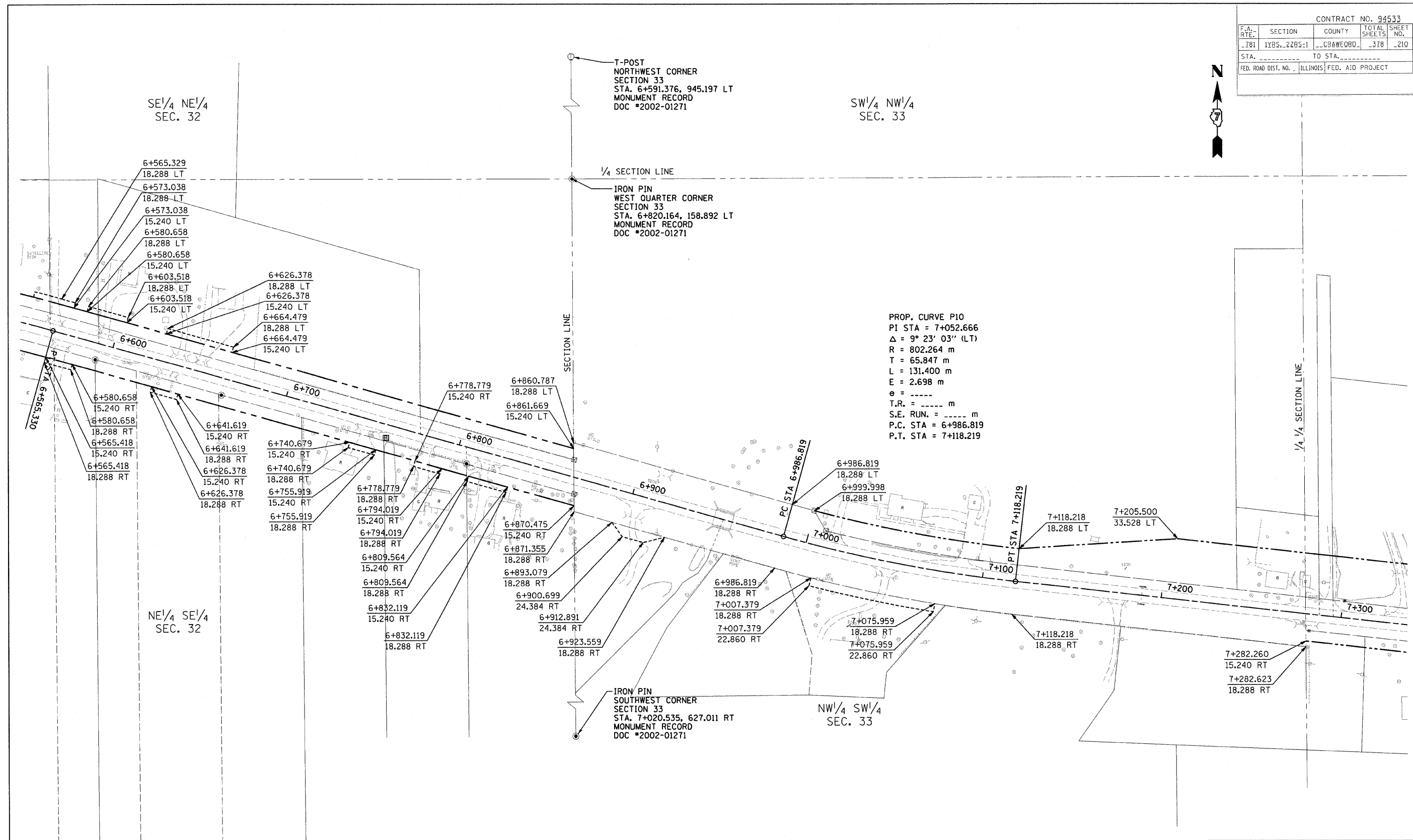
IRON PIN
 SOUTH QUARTER CORNER
 SECTION 32
 STA. 5+817.285, 722.257 RT
 MONUMENT RECORD
 DOC. #2002-00922

FOR INFORMATION ONLY

THESE METRIC RIGHT-OF-WAY PLANS ARE FOR INFORMATION ONLY. THEY WERE DEVELOPED FROM THE OFFICIAL ENGLISH VERSION OF THE RIGHT-OF-WAY PLANS. STATIONING AND DIMENSIONS CONVERTED TO METRIC. FINAL RIGHT-OF-WAY SHALL BE DETERMINED BY THE ORIGINAL ENGLISH PLANS.

RIGHT OF WAY PLANS
 FAP ROUTE 781
 PROJECT SECTION 1YRS, 2ZRS-1
 STATION 5+785 TO
 STATION 6+555
 COUNTY CRAWFORD
 SCALE 1:1000 SHEET 9 OF 22

CONTRACT NO. 94533				
F.A. RTE.	SECTION	COUNTY	TOTAL SHEETS	SHEET NO.
781	1YRS, 2ZRS-1	CRAWFORD	378	210
STA. _____ TO STA. _____				
FED. ROAD DIST. NO. ILLINOIS FED. AID PROJECT				



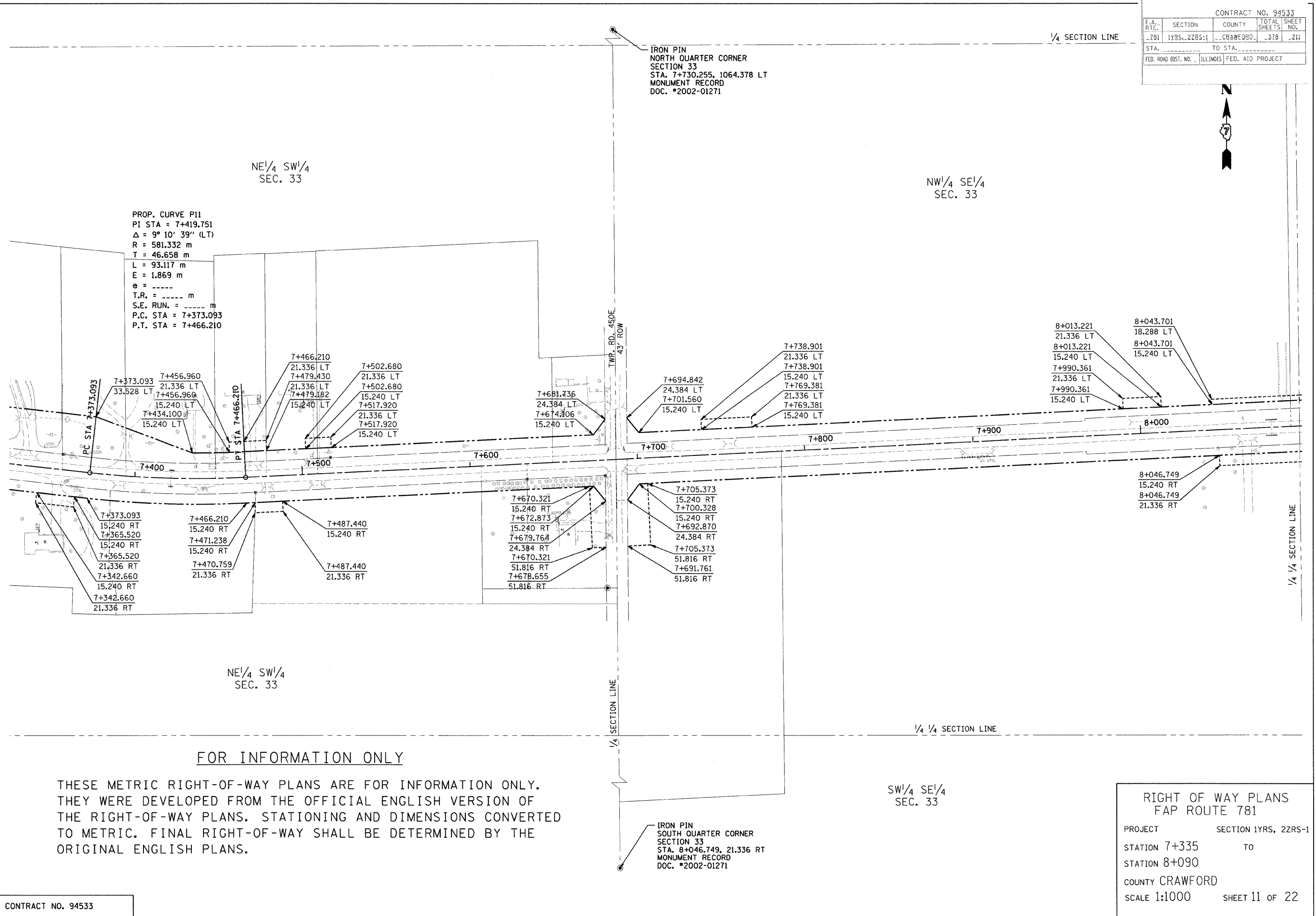
FOR INFORMATION ONLY

THESE METRIC RIGHT-OF-WAY PLANS ARE FOR INFORMATION ONLY. THEY WERE DEVELOPED FROM THE OFFICIAL ENGLISH VERSION OF THE RIGHT-OF-WAY PLANS. STATIONING AND DIMENSIONS CONVERTED TO METRIC. FINAL RIGHT-OF-WAY SHALL BE DETERMINED BY THE ORIGINAL ENGLISH PLANS.

RIGHT OF WAY PLANS	
FAP ROUTE 781	
PROJECT	SECTION 1YRS, 2ZRS-1
STATION 6+555	TO
STATION 7+335	
COUNTY CRAWFORD	
SCALE 1:1000	SHEET 10 OF 22

CONTRACT NO. 94533

CONTRACT NO. 94533			
F.A. RTE.	SECTION	COUNTY	TOTAL SHEET NO.
781	1YRS, 2ZRS-1	CRAWFORD	378
STA.		TO STA.	
FED. ROAD DIST. NO.		ILLINOIS	FED. AID PROJECT



PROP. CURVE P11
 PI STA = 7+419.751
 $\Delta = 9^\circ 10' 39''$ (LT)
 R = 581.332 m
 T = 46.658 m
 L = 93.117 m
 E = 1.869 m
 e = -----
 T.R. = ----- m
 S.E. RUN. = ----- m
 P.C. STA = 7+373.093
 P.T. STA = 7+466.210

IRON PIN
 NORTH QUARTER CORNER
 SECTION 33
 STA. 7+730.255, 1064.378 LT
 MONUMENT RECORD
 DOC. #2002-01271

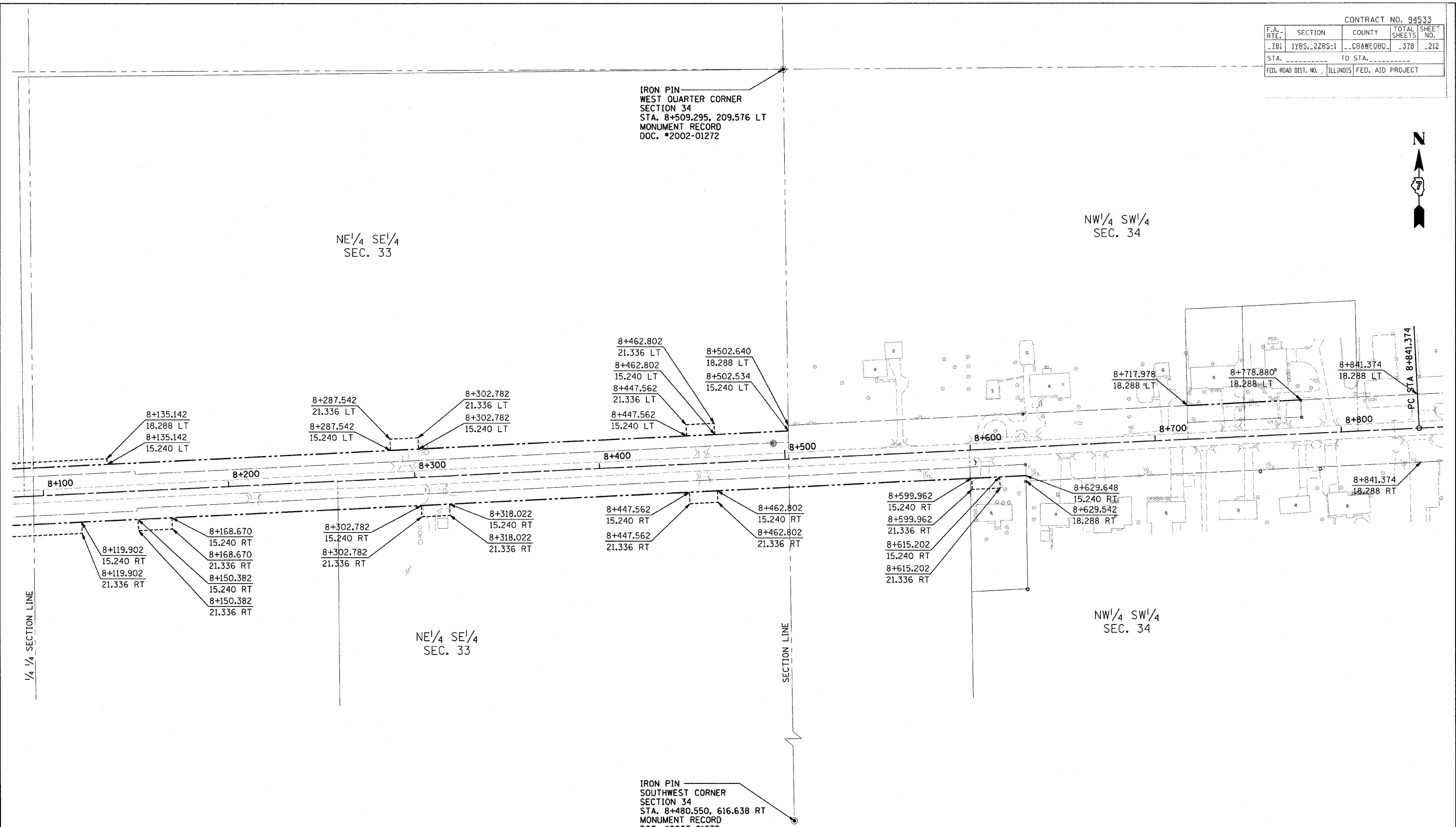
IRON PIN
 SOUTH QUARTER CORNER
 SECTION 33
 STA. 8+046.749, 21.336 RT
 MONUMENT RECORD
 DOC. #2002-01271

FOR INFORMATION ONLY

THESE METRIC RIGHT-OF-WAY PLANS ARE FOR INFORMATION ONLY. THEY WERE DEVELOPED FROM THE OFFICIAL ENGLISH VERSION OF THE RIGHT-OF-WAY PLANS. STATIONING AND DIMENSIONS CONVERTED TO METRIC. FINAL RIGHT-OF-WAY SHALL BE DETERMINED BY THE ORIGINAL ENGLISH PLANS.

RIGHT OF WAY PLANS
FAP ROUTE 781
 PROJECT SECTION 1YRS, 2ZRS-1
 STATION 7+335 TO STATION 8+090
 COUNTY CRAWFORD
 SCALE 1:1000 SHEET 11 OF 22

CONTRACT NO. 94533				
F.A. RTE.	SECTION	COUNTY	TOTAL SHEETS	SHEET NO.
-781	1YRS, 2ZRS-1	CRAWFORD	378	212
STA.	TO STA.			
FED. ROAD DIST. NO.	ILLINOIS	FED. AID PROJECT		



FOR INFORMATION ONLY

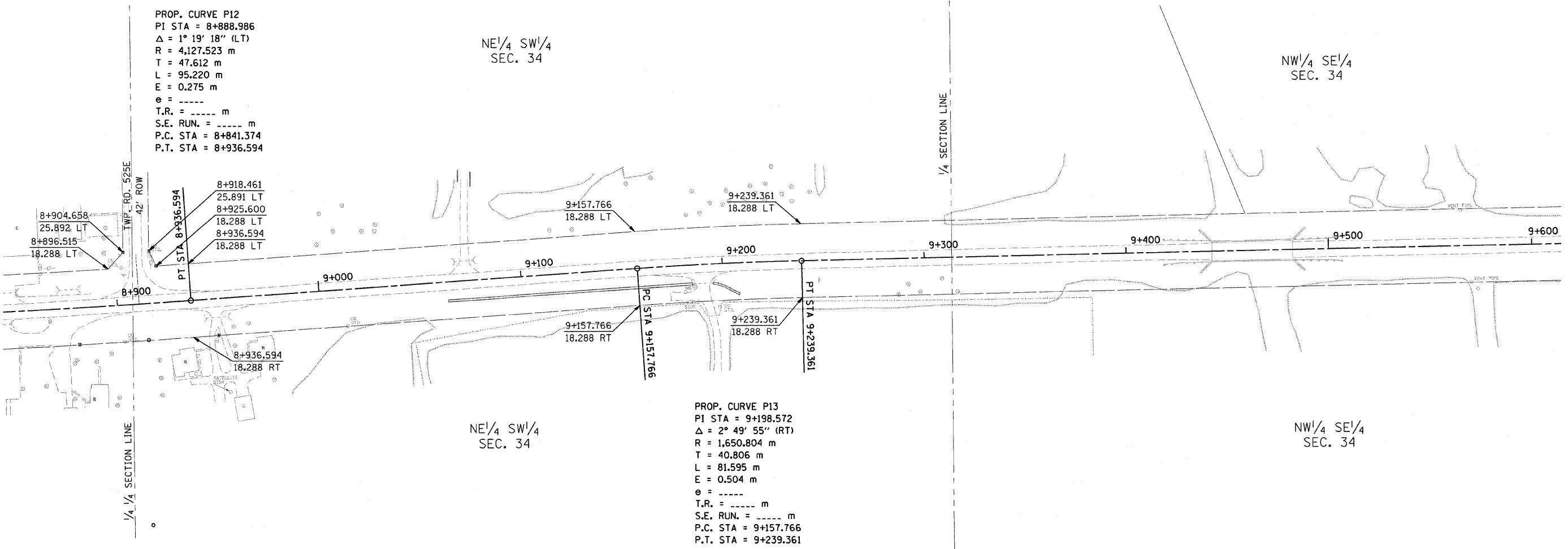
THESE METRIC RIGHT-OF-WAY PLANS ARE FOR INFORMATION ONLY. THEY WERE DEVELOPED FROM THE OFFICIAL ENGLISH VERSION OF THE RIGHT-OF-WAY PLANS. STATIONING AND DIMENSIONS CONVERTED TO METRIC. FINAL RIGHT-OF-WAY SHALL BE DETERMINED BY THE ORIGINAL ENGLISH PLANS.

RIGHT OF WAY PLANS FAP ROUTE 781	
PROJECT	SECTION 1YRS, 2ZRS-1
STATION 8+090	TO
STATION 8+850	
COUNTY CRAWFORD	
SCALE 1:1000	SHEET 12 OF 22

CONTRACT NO. 94533				
F.A. RTE.	SECTION	COUNTY	TOTAL SHEETS	SHEET NO.
781	1YRS..2ZRS-1	CRAWFORD	378	213
STA.		TO STA.		
FED. ROAD DIST. NO.		ILLINOIS FED. AID PROJECT		



IRON PIN
NORTH QUARTER CORNER
SECTION 34
STA. 9+327.313, 991.424 LT
MONUMENT RECORD
DOC. *2002-01272



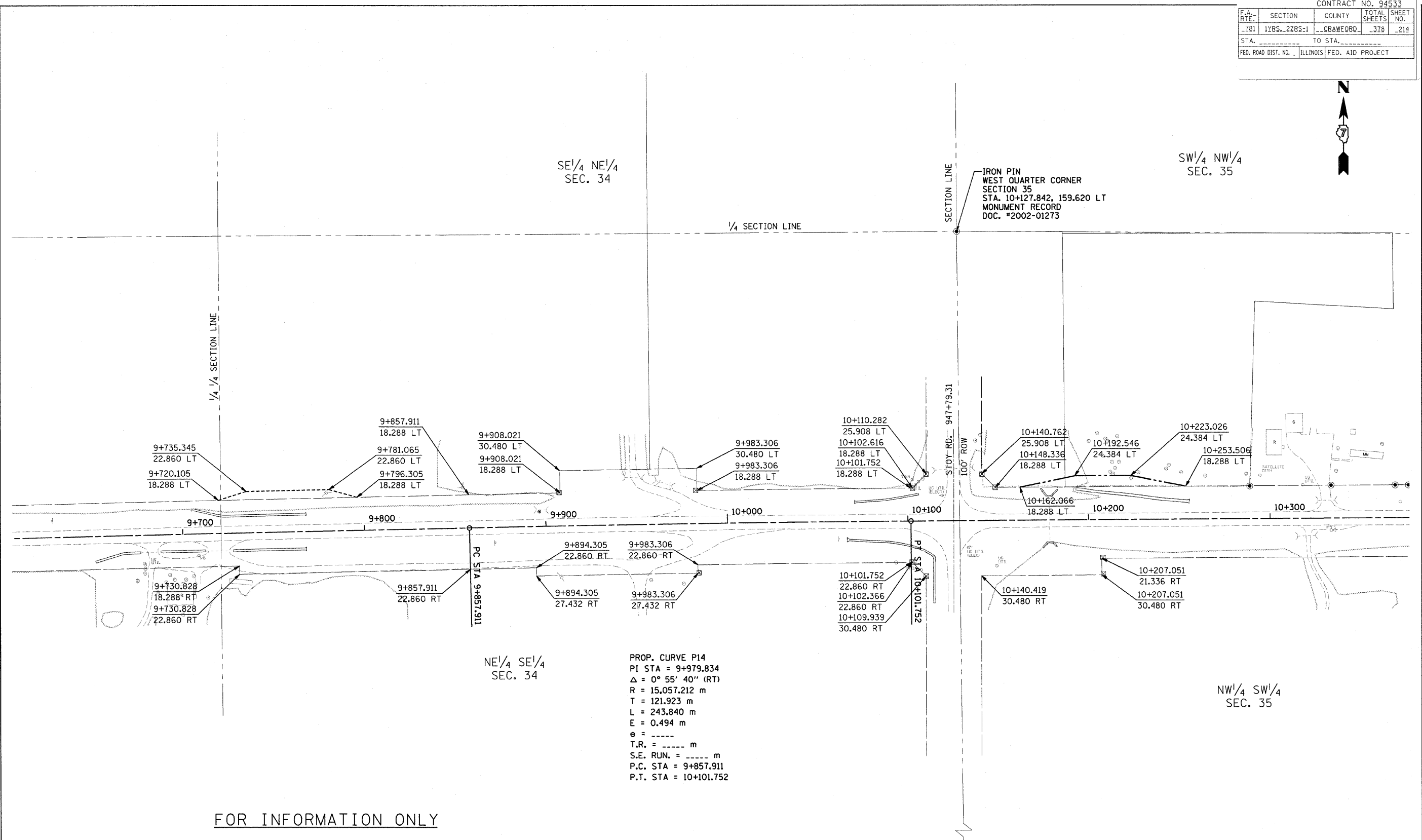
FOR INFORMATION ONLY

THESE METRIC RIGHT-OF-WAY PLANS ARE FOR INFORMATION ONLY. THEY WERE DEVELOPED FROM THE OFFICIAL ENGLISH VERSION OF THE RIGHT-OF-WAY PLANS. STATIONING AND DIMENSIONS CONVERTED TO METRIC. FINAL RIGHT-OF-WAY SHALL BE DETERMINED BY THE ORIGINAL ENGLISH PLANS.

IRON PIN
SOUTH QUARTER CORNER
SECTION 34
STA. 9+304.903, 649.725 RT
MONUMENT RECORD
DOC. *2002-01272

RIGHT OF WAY PLANS	
FAP ROUTE 781	
PROJECT	SECTION 1YRS, 2ZRS-1
STATION 8+850	TO
STATION 9+610	
COUNTY CRAWFORD	
SCALE 1:1000	SHEET 13 OF 22

F.A. RTE.	SECTION	COUNTY	TOTAL SHEETS	SHEET NO.
781	1YRS., 2ZRS-1	CRAWFORD	378	214
STA. _____ TO STA. _____				
FED. ROAD DIST. NO. ILLINOIS FED. AID PROJECT				



FOR INFORMATION ONLY

THESE METRIC RIGHT-OF-WAY PLANS ARE FOR INFORMATION ONLY. THEY WERE DEVELOPED FROM THE OFFICIAL ENGLISH VERSION OF THE RIGHT-OF-WAY PLANS. STATIONING AND DIMENSIONS CONVERTED TO METRIC. FINAL RIGHT-OF-WAY SHALL BE DETERMINED BY THE ORIGINAL ENGLISH PLANS.

RIGHT OF WAY PLANS
FAP ROUTE 781

PROJECT SECTION 1YRS, 2ZRS-1

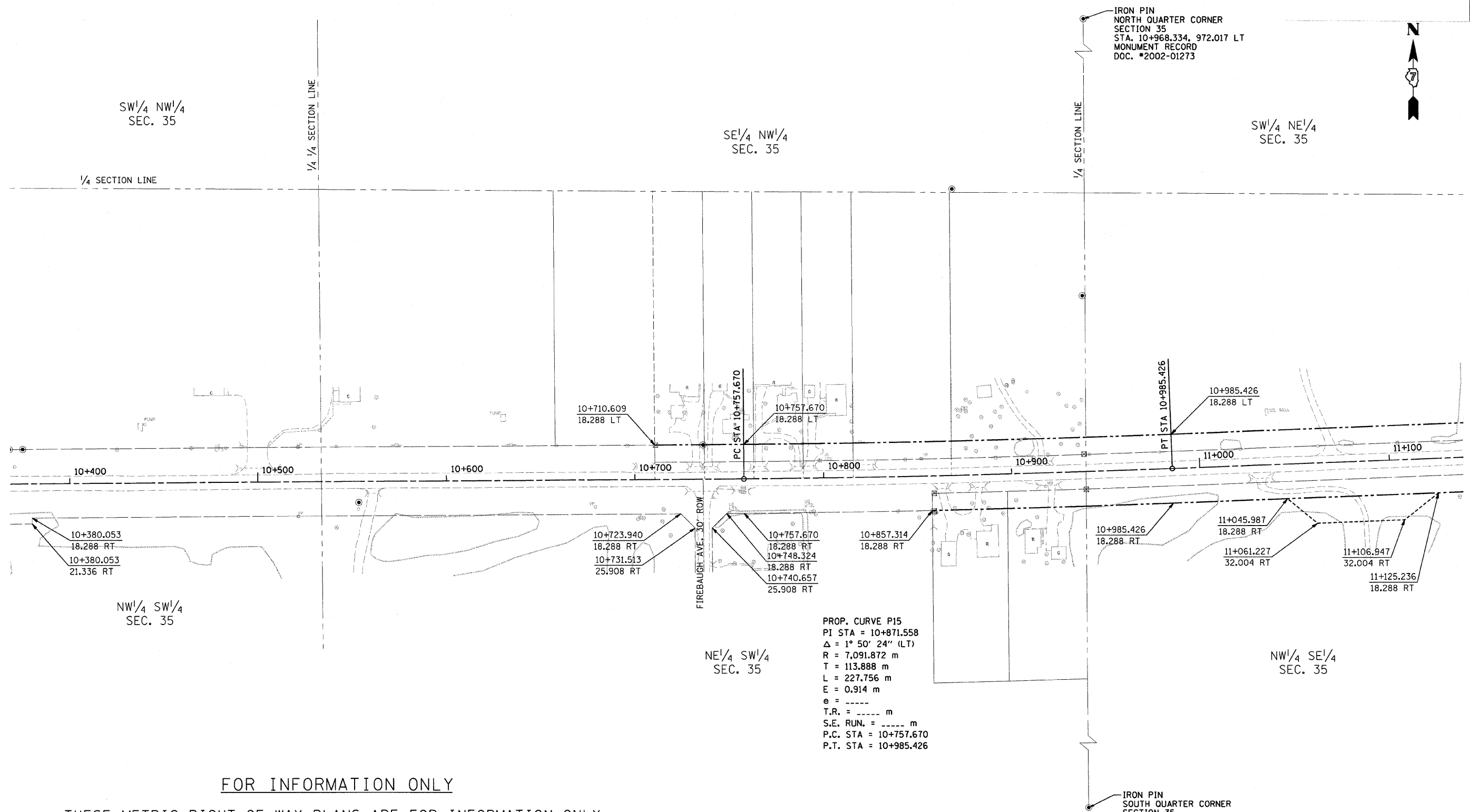
STATION 9+610 TO

STATION 10+375

COUNTY CRAWFORD

SCALE 1:1000 SHEET 14 OF 22

CONTRACT NO. 94533			
F.A. RTE.	SECTION	COUNTY	TOTAL SHEET NO.
781	1YRS-2ZRS-1	CRAWFORD	378
STA.	TO STA.		
FED. ROAD DIST. NO.	ILLINOIS	FED. AID PROJECT	



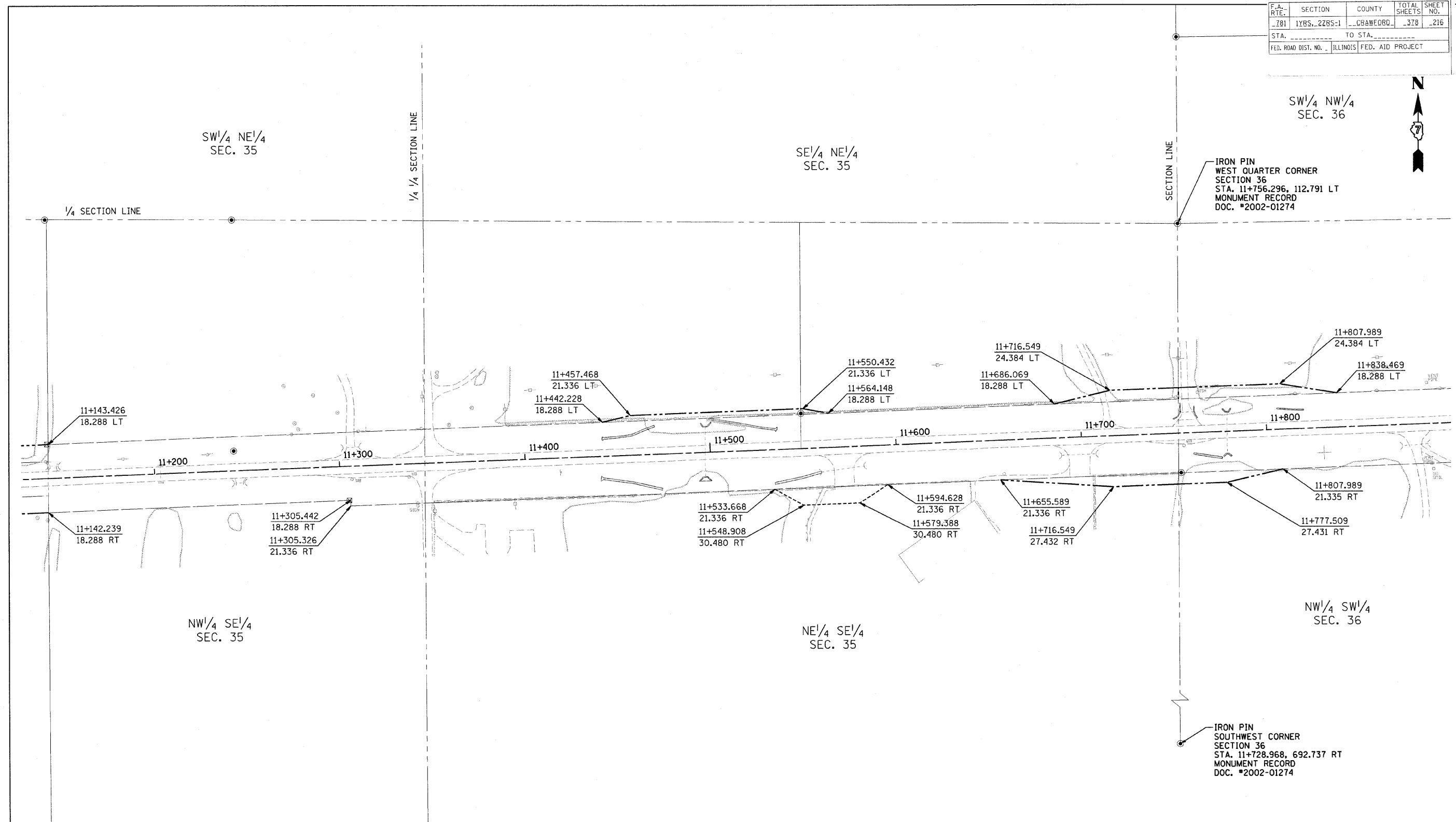
PROP. CURVE P15
 PI STA = 10+871.558
 $\Delta = 1^\circ 50' 24''$ (LT)
 R = 7,091.872 m
 T = 113.888 m
 L = 227.756 m
 E = 0.914 m
 e = -----
 T.R. = ----- m
 S.E. RUN. = ----- m
 P.C. STA = 10+757.670
 P.T. STA = 10+985.426

FOR INFORMATION ONLY

THESE METRIC RIGHT-OF-WAY PLANS ARE FOR INFORMATION ONLY. THEY WERE DEVELOPED FROM THE OFFICIAL ENGLISH VERSION OF THE RIGHT-OF-WAY PLANS. STATIONING AND DIMENSIONS CONVERTED TO METRIC. FINAL RIGHT-OF-WAY SHALL BE DETERMINED BY THE ORIGINAL ENGLISH PLANS.

RIGHT OF WAY PLANS FAP ROUTE 781	
PROJECT	SECTION 1YRS, 2ZRS-1
STATION 10+375	TO
STATION 11+135	
COUNTY CRAWFORD	
SCALE 1:1000	SHEET 15 OF 22

CONTRACT NO. 94533				
F.A. RTE.	SECTION	COUNTY	TOTAL SHEETS	SHEET NO.
781	1YRS., 2ZRS-1	CRAWFORD	378	216
STA.		TO STA.		
FED. ROAD DIST. NO.		ILLINOIS FED. AID PROJECT		



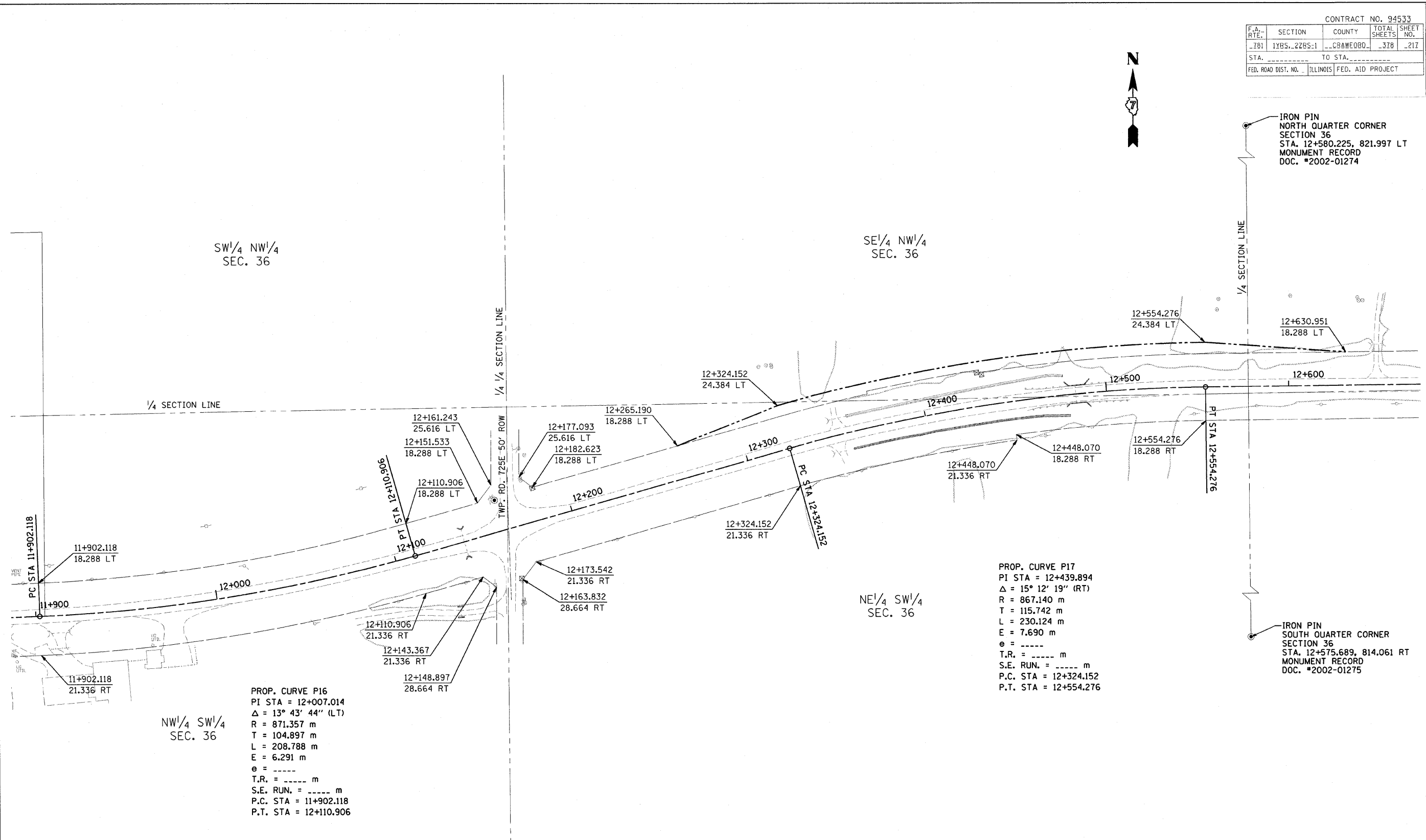
FOR INFORMATION ONLY

THESE METRIC RIGHT-OF-WAY PLANS ARE FOR INFORMATION ONLY. THEY WERE DEVELOPED FROM THE OFFICIAL ENGLISH VERSION OF THE RIGHT-OF-WAY PLANS. STATIONING AND DIMENSIONS CONVERTED TO METRIC. FINAL RIGHT-OF-WAY SHALL BE DETERMINED BY THE ORIGINAL ENGLISH PLANS.

CONTRACT NO. 94533

RIGHT OF WAY PLANS	
FAP ROUTE 781	
PROJECT	SECTION 1YRS, 2ZRS-1
STATION 11+135	TO
STATION 11+895	
COUNTY CRAWFORD	
SCALE 1:1000	SHEET 16 OF 22

CONTRACT NO. 94533				
F.A. RYE:	SECTION	COUNTY	TOTAL SHEETS	SHEET NO.
-781	1YRS.-2ZRS-1	CRAWFORD	328	217
STA.	TO STA.			
FED. ROAD DIST. NO.	ILLINOIS	FED. AID PROJECT		



PROP. CURVE P16
 PI STA = 12+007.014
 $\Delta = 13^\circ 43' 44''$ (LT)
 R = 871.357 m
 T = 104.897 m
 L = 208.788 m
 E = 6.291 m
 e = -----
 T.R. = ----- m
 S.E. RUN. = ----- m
 P.C. STA = 11+902.118
 P.T. STA = 12+110.906

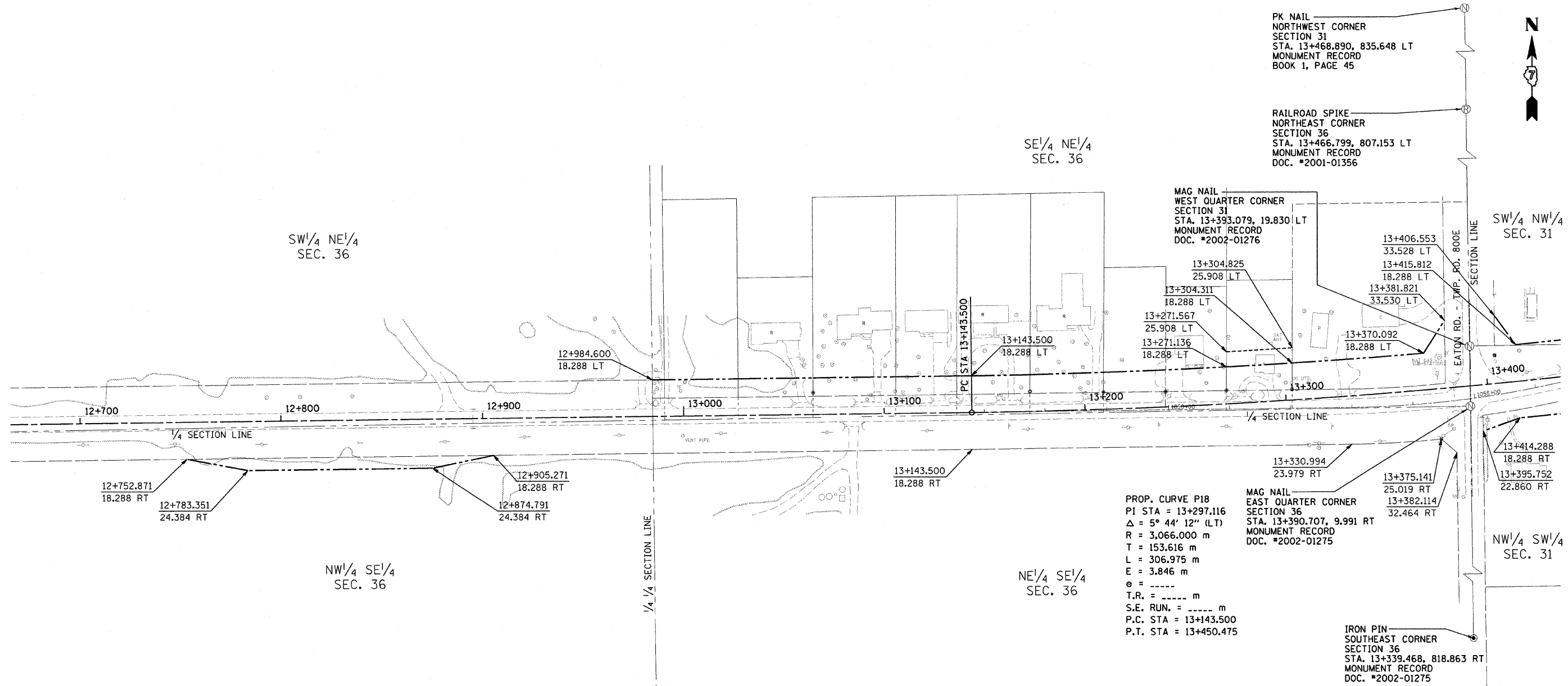
PROP. CURVE P17
 PI STA = 12+439.894
 $\Delta = 15^\circ 12' 19''$ (RT)
 R = 867.140 m
 T = 115.742 m
 L = 230.124 m
 E = 7.690 m
 e = -----
 T.R. = ----- m
 S.E. RUN. = ----- m
 P.C. STA = 12+324.152
 P.T. STA = 12+554.276

FOR INFORMATION ONLY

THESE METRIC RIGHT-OF-WAY PLANS ARE FOR INFORMATION ONLY. THEY WERE DEVELOPED FROM THE OFFICIAL ENGLISH VERSION OF THE RIGHT-OF-WAY PLANS. STATIONING AND DIMENSIONS CONVERTED TO METRIC. FINAL RIGHT-OF-WAY SHALL BE DETERMINED BY THE ORIGINAL ENGLISH PLANS.

RIGHT OF WAY PLANS
FAP ROUTE 781
 PROJECT SECTION 1YRS, 2ZRS-1
 STATION 11+895 TO STATION 12+670
 COUNTY CRAWFORD
 SCALE 1:1000 SHEET 17 OF 22

CONTRACT NO. 94533			
F.A. RTE.	SECTION	COUNTY	TOTAL SHEET NO.
781	1YRS, 2ZRS-1	CRAWFORD	378 218
STA.	TO STA.		
FED. ROAD DIST. NO.	ILLINOIS	FED. AID PROJECT	



PROP. CURVE P18
 PI STA = 13+297.116
 $\Delta = 5^\circ 44' 12''$ (LT)
 R = 3,066.000 m
 T = 153.616 m
 L = 306.975 m
 E = 3.846 m
 $e =$ -----
 T.R. = ----- m
 S.E. RUN. = ----- m
 P.C. STA = 13+143.500
 P.T. STA = 13+450.475

FOR INFORMATION ONLY

THESE METRIC RIGHT-OF-WAY PLANS ARE FOR INFORMATION ONLY. THEY WERE DEVELOPED FROM THE OFFICIAL ENGLISH VERSION OF THE RIGHT-OF-WAY PLANS. STATIONING AND DIMENSIONS CONVERTED TO METRIC. FINAL RIGHT-OF-WAY SHALL BE DETERMINED BY THE ORIGINAL ENGLISH PLANS.

RIGHT OF WAY PLANS
FAP ROUTE 781

PROJECT SECTION 1YRS, 2ZRS-1
 STATION 12+670 TO
 STATION 13+430
 COUNTY CRAWFORD
 SCALE 1:1000 SHEET 18 OF 22

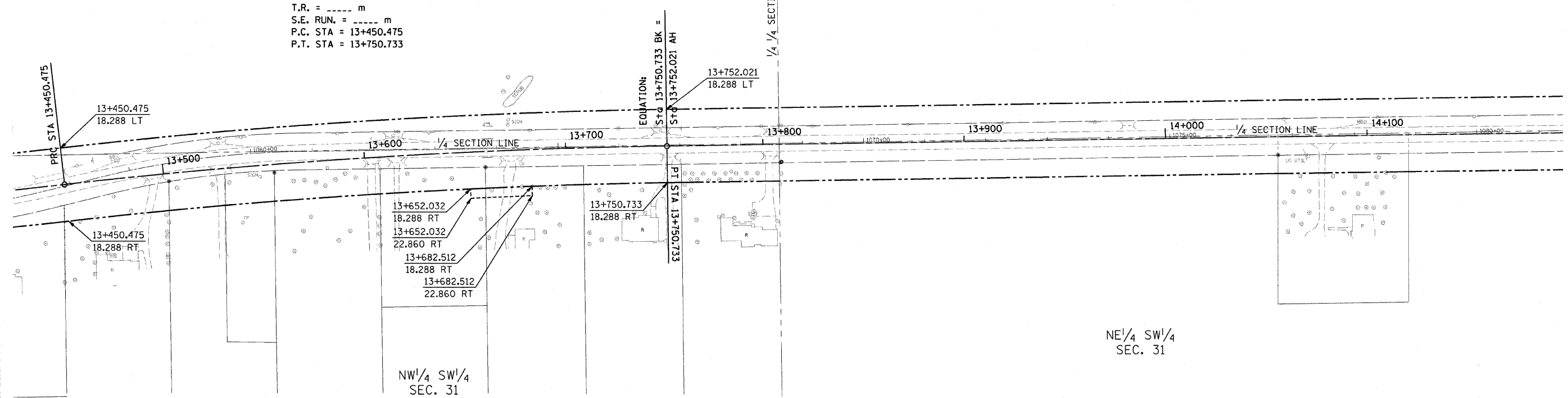
CONTRACT NO. 94533			
F.A. RTE.	SECTION	COUNTY	TOTAL SHEET NO.
781	1YRS-2ZRS-1	CRAWFORD	378 219
STA.	TO STA.		
FED. ROAD DIST. NO.	ILLINOIS FED. AID PROJECT		



PROP. CURVE P19
 PI STA = 13+600.724
 $\Delta = 5^\circ 36' 40''$ (RT)
 R = 3,066.000 m
 T = 150.249 m
 L = 300.258 m
 E = 3.679 m
 $e =$ -----
 T.R. = ----- m
 S.E. RUN. = ----- m
 P.C. STA = 13+450.475
 P.T. STA = 13+750.733

SW $\frac{1}{4}$ NW $\frac{1}{4}$
 SEC. 31

SE $\frac{1}{4}$ NW $\frac{1}{4}$
 SEC. 31



NW $\frac{1}{4}$ SW $\frac{1}{4}$
 SEC. 31

NE $\frac{1}{4}$ SW $\frac{1}{4}$
 SEC. 31

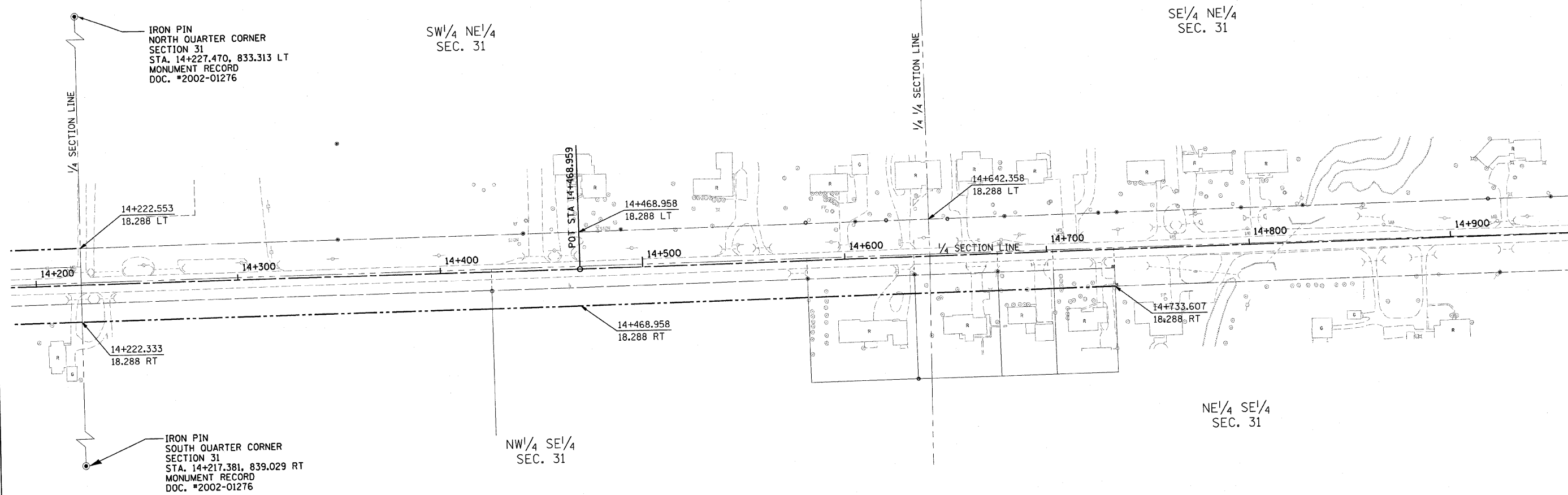
FOR INFORMATION ONLY

THESE METRIC RIGHT-OF-WAY PLANS ARE FOR INFORMATION ONLY. THEY WERE DEVELOPED FROM THE OFFICIAL ENGLISH VERSION OF THE RIGHT-OF-WAY PLANS. STATIONING AND DIMENSIONS CONVERTED TO METRIC. FINAL RIGHT-OF-WAY SHALL BE DETERMINED BY THE ORIGINAL ENGLISH PLANS.

CONTRACT NO. 94533

RIGHT OF WAY PLANS
 FAP ROUTE 781
 PROJECT SECTION 1YRS, 2ZRS-1
 STATION 13+430 TO
 STATION 14+195
 COUNTY CRAWFORD
 SCALE 1:1000 SHEET 19 OF 22

CONTRACT NO. 94533			
P.A. RTE.	SECTION	COUNTY	TOTAL SHEET NO.
781	1YRS, 2ZRS-1	CRAWFORD	220
STA.		TO STA.	
FED. ROAD DIST. NO.		ILLINOIS FED. AID PROJECT	

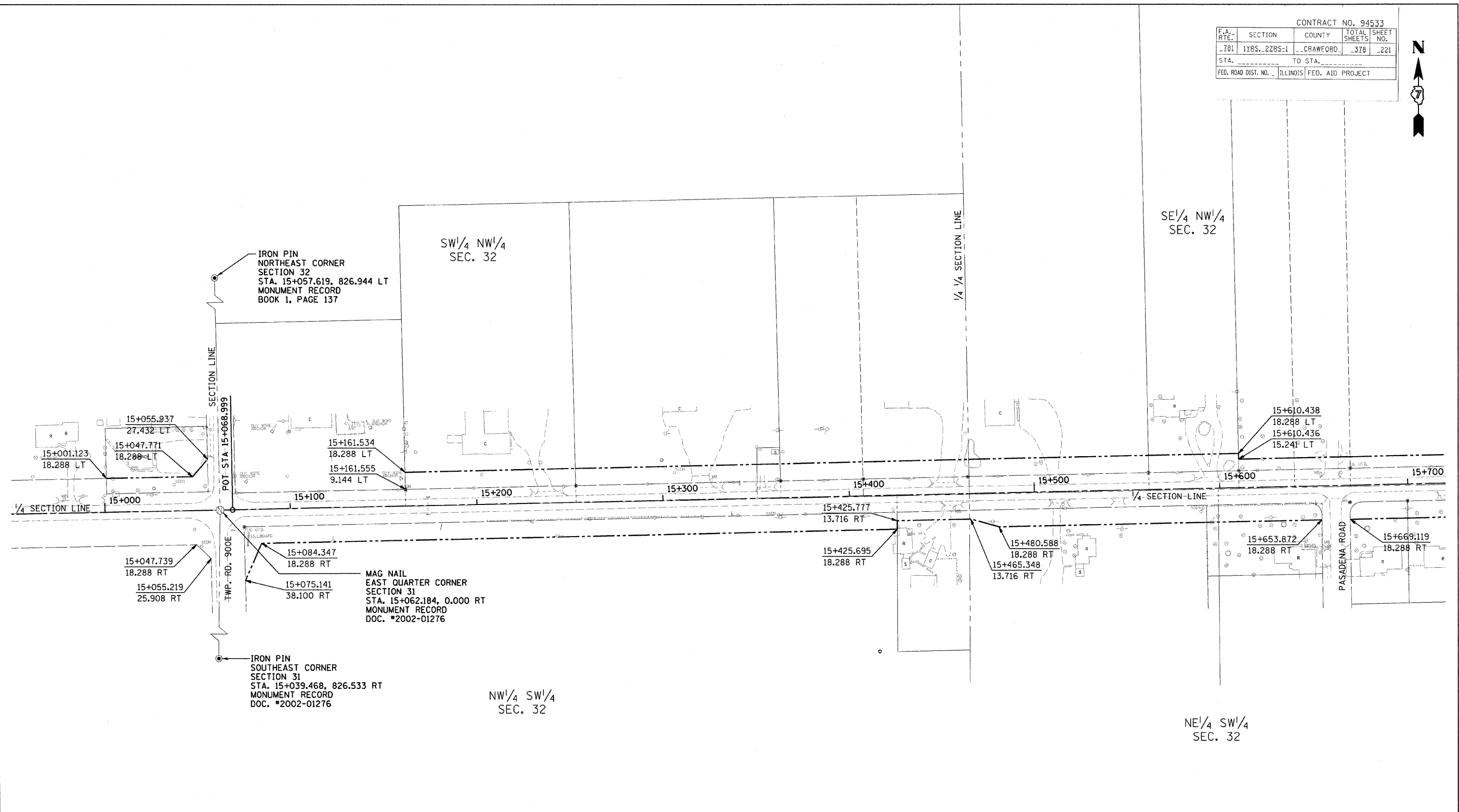


FOR INFORMATION ONLY

THESE METRIC RIGHT-OF-WAY PLANS ARE FOR INFORMATION ONLY. THEY WERE DEVELOPED FROM THE OFFICIAL ENGLISH VERSION OF THE RIGHT-OF-WAY PLANS. STATIONING AND DIMENSIONS CONVERTED TO METRIC. FINAL RIGHT-OF-WAY SHALL BE DETERMINED BY THE ORIGINAL ENGLISH PLANS.

RIGHT OF WAY PLANS
FAP ROUTE 781
PROJECT SECTION 1YRS, 2ZRS-1
STATION 14+195 TO
STATION 14+955
COUNTY CRAWFORD
SCALE 1:1000 SHEET 20 OF 22

CONTRACT NO. 94533				
F.A. RTE.	SECTION	COUNTY	TOTAL SHEETS	SHEET NO.
781	1YRS, 2ZRS-1	CRAWFORD	378	221
STA.	TO STA.			
FED. ROAD DIST. NO.	ILLINOIS	FED. AID PROJECT		



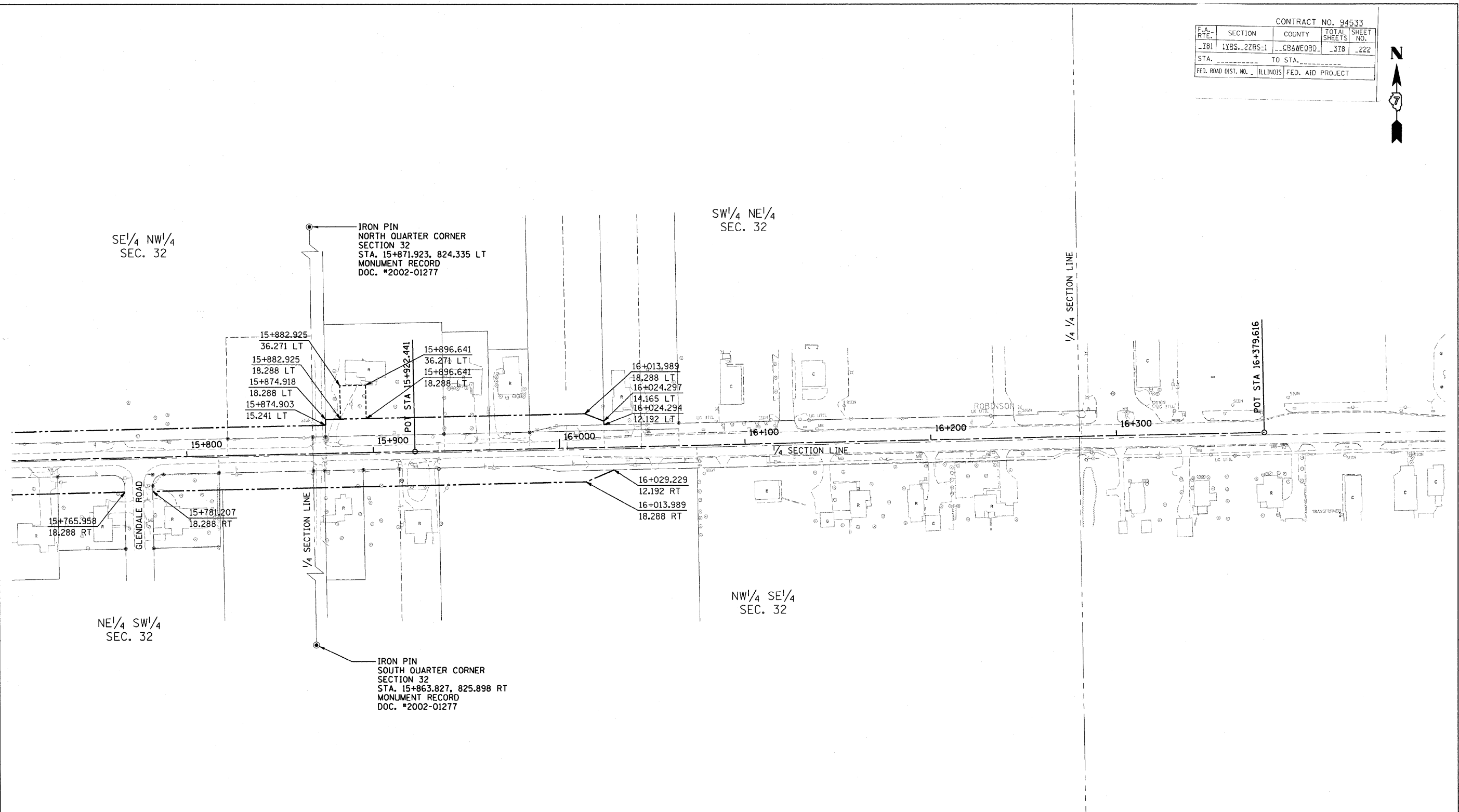
FOR INFORMATION ONLY

THESE METRIC RIGHT-OF-WAY PLANS ARE FOR INFORMATION ONLY. THEY WERE DEVELOPED FROM THE OFFICIAL ENGLISH VERSION OF THE RIGHT-OF-WAY PLANS. STATIONING AND DIMENSIONS CONVERTED TO METRIC. FINAL RIGHT-OF-WAY SHALL BE DETERMINED BY THE ORIGINAL ENGLISH PLANS.

RIGHT OF WAY PLANS	
FAP ROUTE 781	
PROJECT	SECTION 1YRS, 2ZRS-1
STATION 14+955	TO
STATION 15+715	
COUNTY CRAWFORD	
SCALE 1:1000	SHEET 21 OF 22

CONTRACT NO. 94533

CONTRACT NO. 94533			
F.A. RTE.	SECTION	COUNTY	TOTAL SHEET NO.
-781	1YRS, 2ZRS-1	-CRAWFORD	-378 -222
STA.	TO STA.		
FED. ROAD DIST. NO.	ILLINOIS FED. AID PROJECT		



FOR INFORMATION ONLY

THESE METRIC RIGHT-OF-WAY PLANS ARE FOR INFORMATION ONLY. THEY WERE DEVELOPED FROM THE OFFICIAL ENGLISH VERSION OF THE RIGHT-OF-WAY PLANS. STATIONING AND DIMENSIONS CONVERTED TO METRIC. FINAL RIGHT-OF-WAY SHALL BE DETERMINED BY THE ORIGINAL ENGLISH PLANS.

CONTRACT NO. 94533

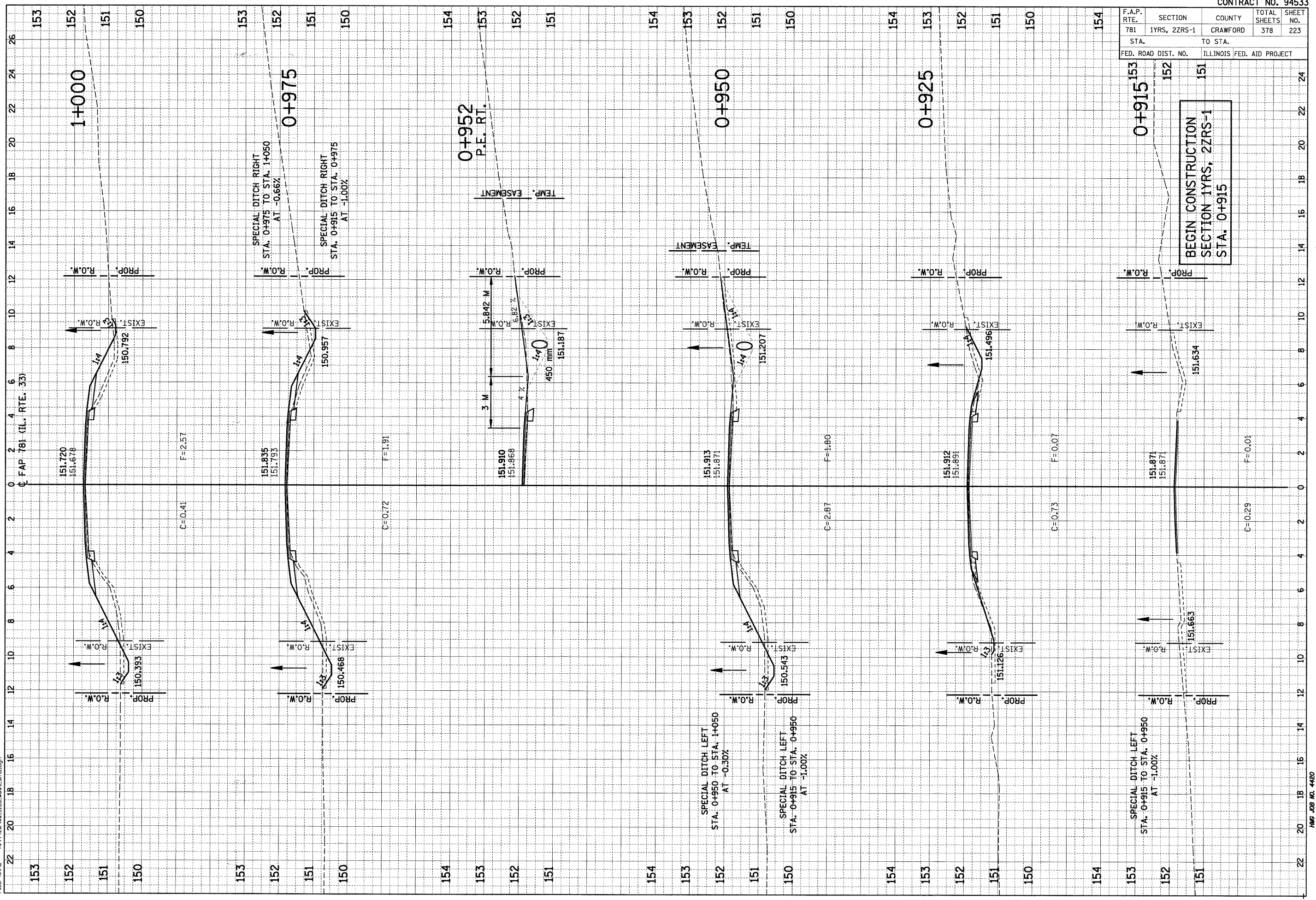
RIGHT OF WAY PLANS
FAP ROUTE 781
PROJECT SECTION 1YRS, 2ZRS-1
STATION 15+715 TO
STATION 16+379
COUNTY CRAWFORD
SCALE 1:1000 SHEET 22 OF 22

F.A.P. RTE.	SECTION	COUNTY	TOTAL SHEETS	SHEET NO.
781	1YRS, 2ZRS-1	CRAWFORD	378	223
STA.		TO STA.		
FED. ROAD DIST. NO.		ILLINOIS FED. AID PROJECT		

ORIGINAL SURVEY PLOTTED	BY	DATE
NOTE BOOK		
AREAS CHECKED		

FINAL SURVEY PLOTTED	BY	DATE
NOTE BOOK		
AREAS CHECKED		

PLOT DATE = 3/20/2008
 FILE NAME = H:\4420\vs-1133_west.sht.dgn

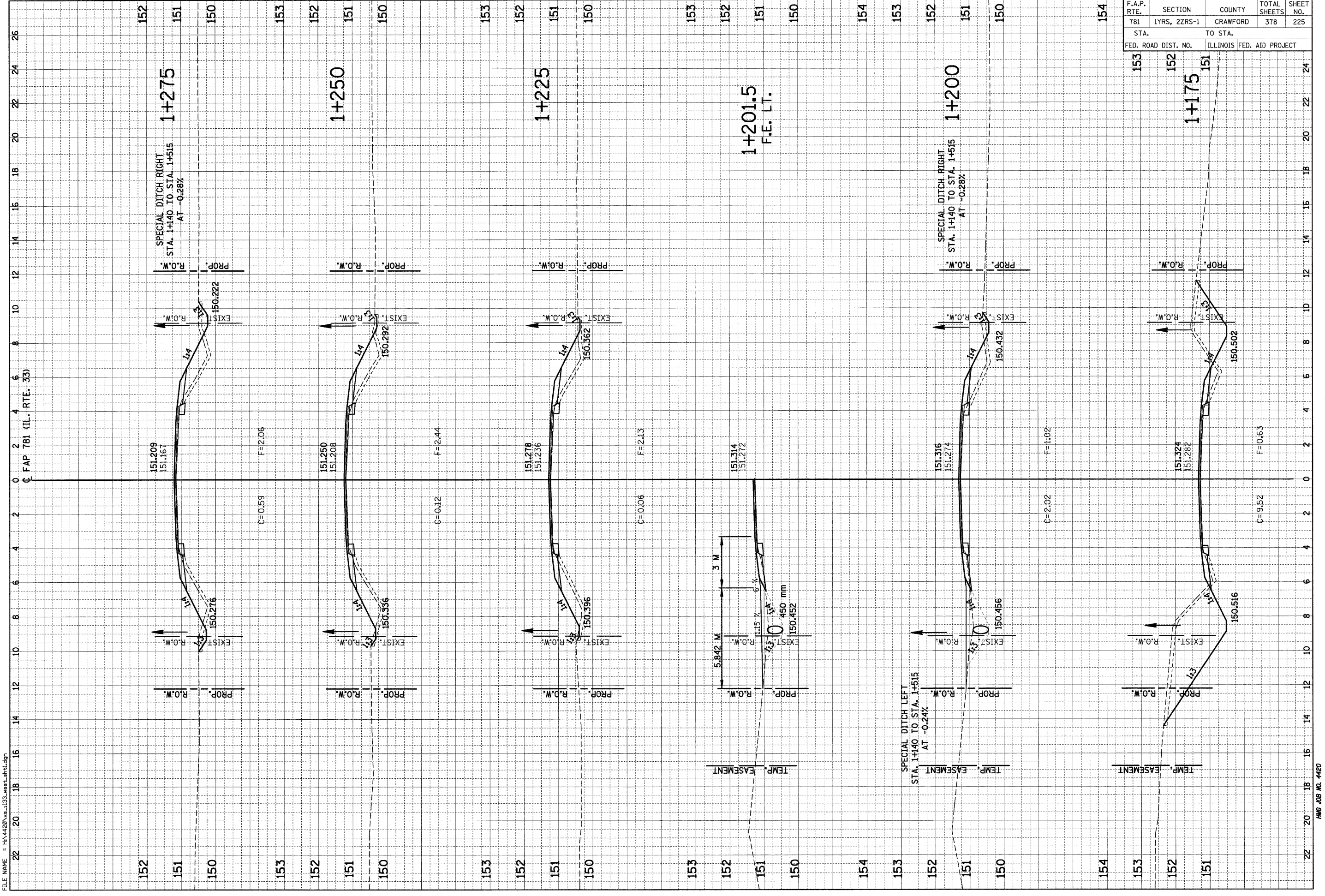


F.A.P. RTE.	SECTION	COUNTY	TOTAL SHEETS	SHEET NO.
781	1YRS, 2ZRS-1	CRAWFORD	378	225
STA. TO STA.		ILLINOIS FED. AID PROJECT		
FED. ROAD DIST. NO.				

FINAL SURVEY	SURVEYED	BY	DATE
NOTE BOOK	PLOTTED		
AREAS CHECKED	DATE		

ORIGINAL SURVEY	SURVEYED	BY	DATE
NOTE BOOK	PLOTTED		
AREAS CHECKED	DATE		

PLOT DATE = 3/20/2008
 FILE NAME = H:\4420\ve_1133_west.dgn

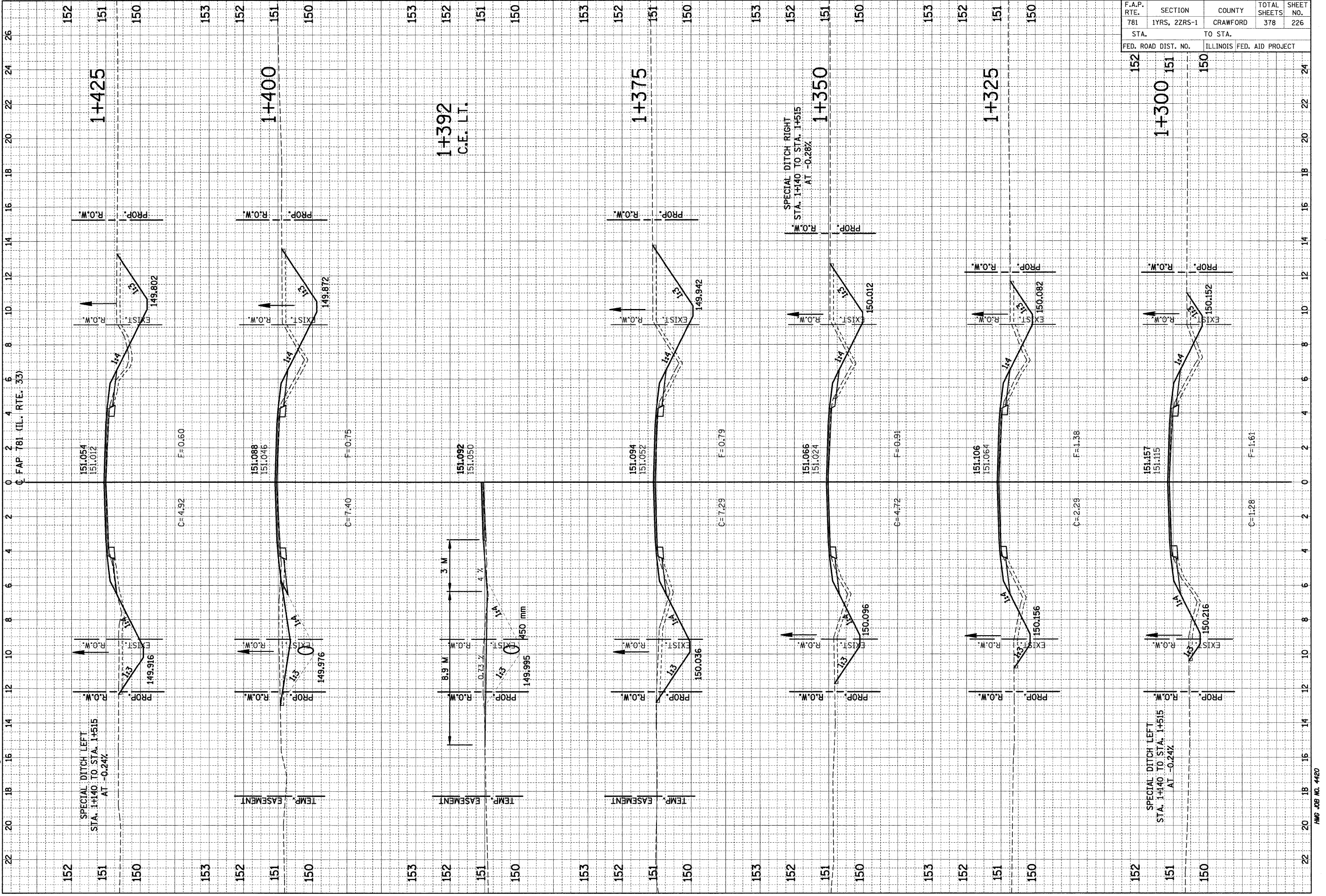


F.A.P. RTE.	SECTION	COUNTY	TOTAL SHEETS	SHEET NO.
781	1YRS, 2ZRS-1	CRAWFORD	378	226
STA.		TO STA.		
FED. ROAD DIST. NO.		ILLINOIS FED. AID PROJECT		

FINAL SURVEY	SURVEYED	BY	DATE
NOTE BOOK	PLOTTED		
AREAS CHECKED	REMARKS		
NO.			

ORIGINAL SURVEY	SURVEYED	BY	DATE
NOTE BOOK	PLOTTED		
AREAS CHECKED	REMARKS		
NO.			

PLOT DATE = 3/20/2008
FILE NAME = H:\4420\133_west_anti.dgn

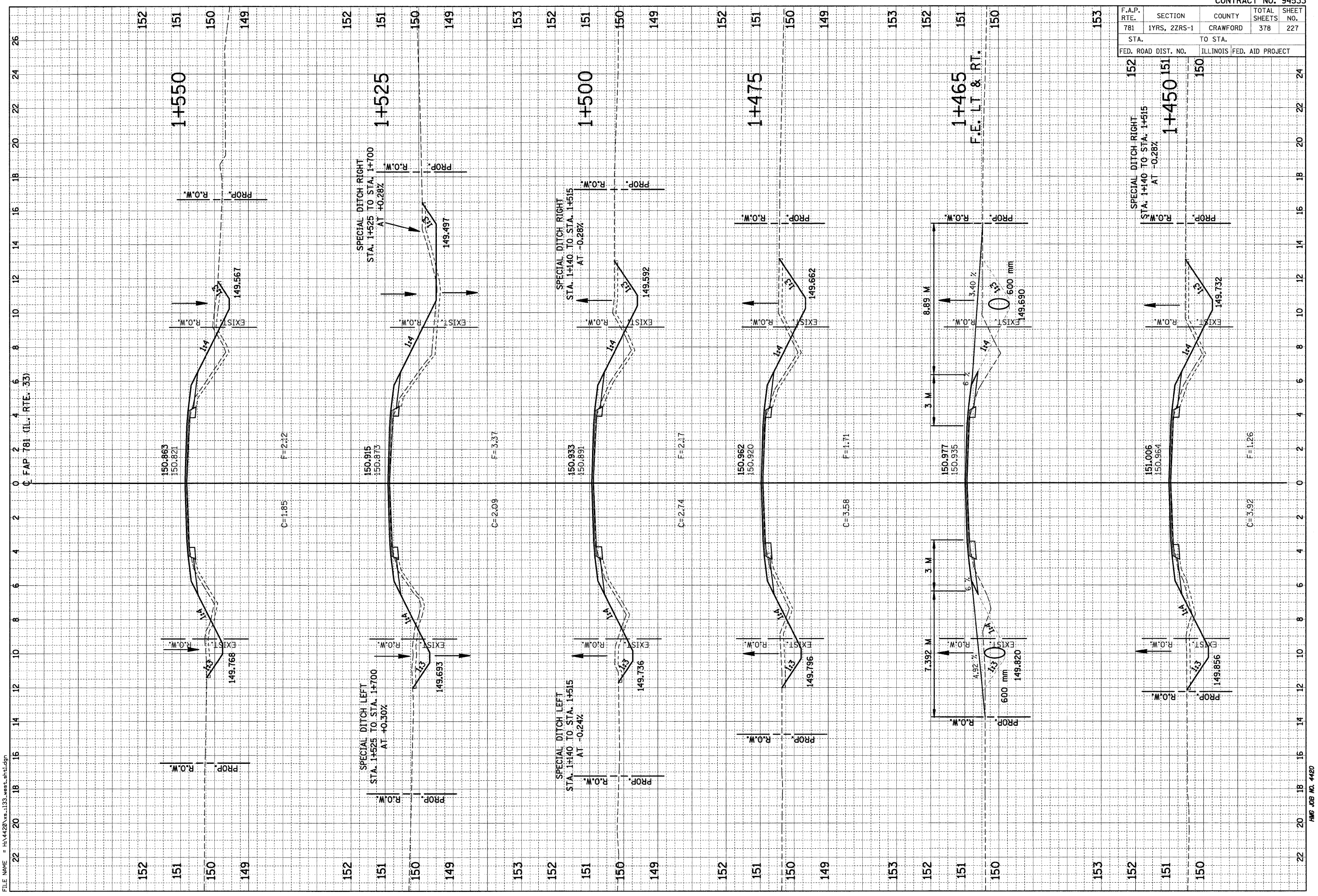


F.A.P. RTE.	SECTION	COUNTY	TOTAL SHEETS	SHEET NO.
781	1YRS, 2ZRS-1	CRAWFORD	378	227
STA. 152 TO STA. 150		ILLINOIS FED. AID PROJECT		

NO.	AREAS CHECKED	DATE	BY

NO.	AREAS CHECKED	DATE	BY

PLOT DATE = 3/20/2008
 FILE NAME = H:\4420\va-133_west_int.dgn



SPECIAL DITCH RIGHT
 STA. 1+140 TO STA. 1+515
 AT -0.28%

SPECIAL DITCH LEFT
 STA. 1+525 TO STA. 1+700
 AT +0.130%

SPECIAL DITCH LEFT
 STA. 1+140 TO STA. 1+515
 AT -0.24%

7.392 M
 4.92 %
 600 mm
 149.820

8.89 M
 3.40 %
 600 mm
 149.690

151.006
 150.964
 F=1.26
 C=3.92

150.977
 150.935
 F=1.71
 C=3.58

150.962
 150.920
 F=2.17
 C=2.74

150.933
 150.891
 F=3.37
 C=2.09

150.915
 150.873
 F=2.12
 C=1.85

149.856
 149.736
 F=1.26
 C=3.92

149.796
 149.736
 F=1.71
 C=3.58

149.736
 149.693
 F=2.17
 C=2.74

149.693
 149.693
 F=3.37
 C=2.09

149.567
 149.497
 F=2.12
 C=1.85

149.567
 149.497
 F=1.26
 C=3.92

149.567
 149.497
 F=1.71
 C=3.58

149.567
 149.497
 F=2.17
 C=2.74

149.567
 149.497
 F=3.37
 C=2.09

149.567
 149.497
 F=2.12
 C=1.85

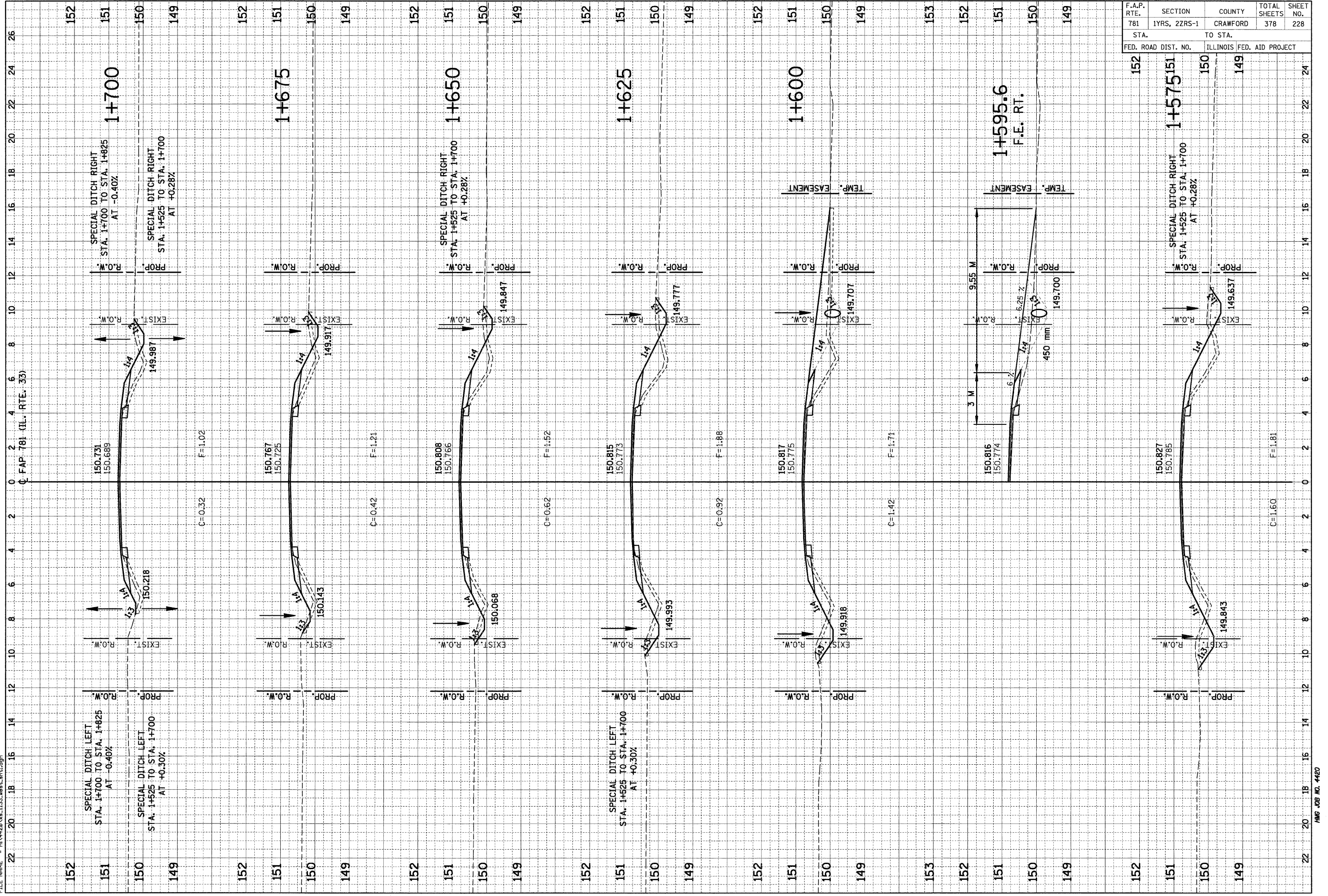
149.567
 149.497
 F=1.26
 C=3.92

F.A.P. RTE.	SECTION	COUNTY	TOTAL SHEETS	SHEET NO.
781	1YRS, 22RS-1	CRAWFORD	378	228
STA.		TO STA.		
FED. ROAD DIST. NO.		ILLINOIS FED. AID PROJECT		

FINAL SURVEY	BY	DATE
NOTE BOOK NO.		
AREAS CHECKED		

ORIGINAL SURVEY	BY	DATE
NOTE BOOK NO.		
AREAS CHECKED		

PLOT DATE = 3/20/2008
 FILE NAME = H:\V420\vs.1133.west_ahh.dgn

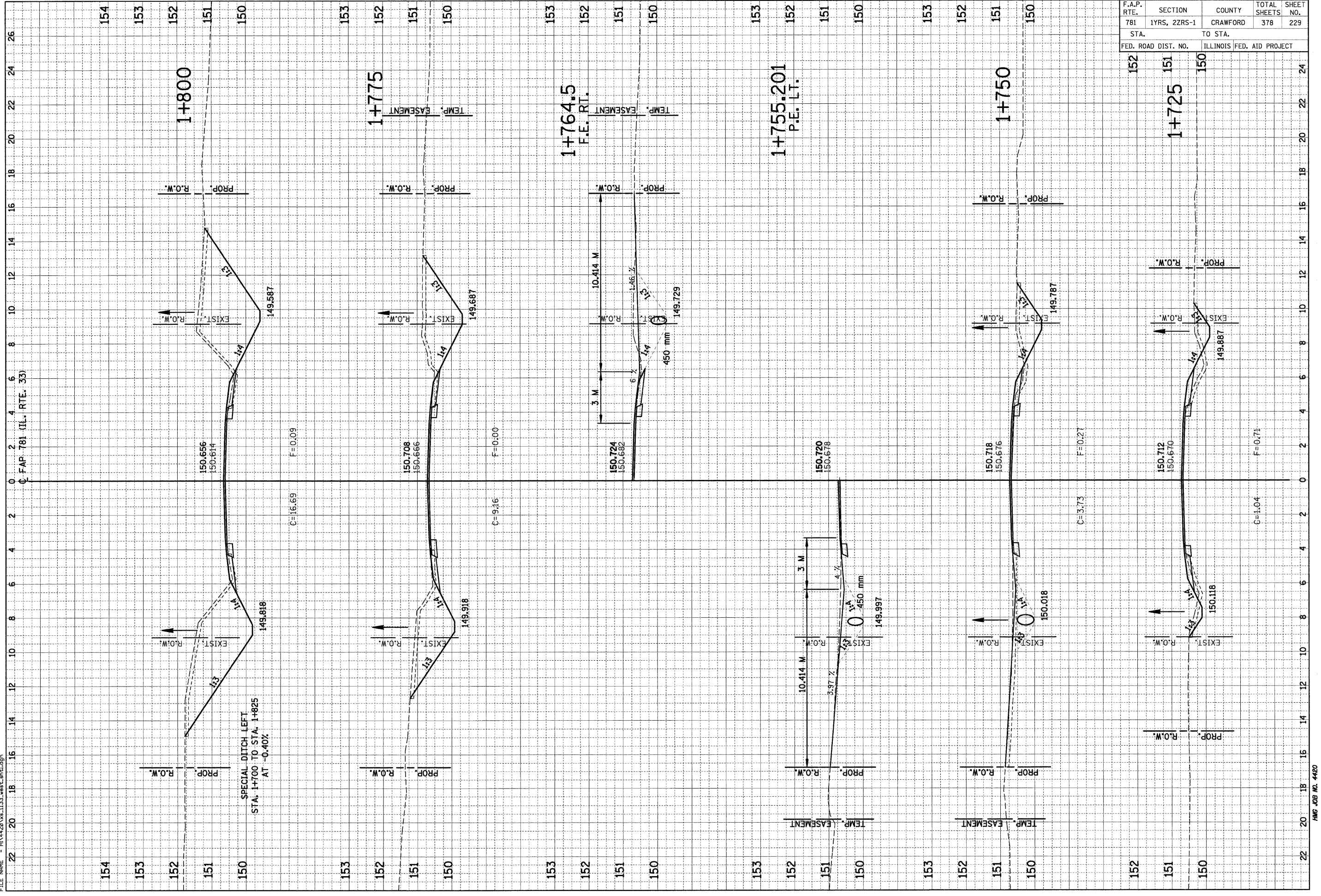


F.A.P. RTE.	SECTION	COUNTY	TOTAL SHEETS	SHEET NO.
781	1YRS, 2ZRS-1	CRAWFORD	378	229
STA.		TO STA.		
FED. ROAD DIST. NO.		ILLINOIS FED. AID PROJECT		

FINAL SURVEY	BURNED	BY	DATE
NOTE BOOK	PLOTTED		
AREAS	DATE		
CHECKED			

ORIGINAL SURVEY	BURNED	BY	DATE
NOTE BOOK	PLOTTED		
AREAS	DATE		
CHECKED			

PLOT DATE = 3/20/2008
 FILE NAME = H:\4420\cva_1135_west.mxd



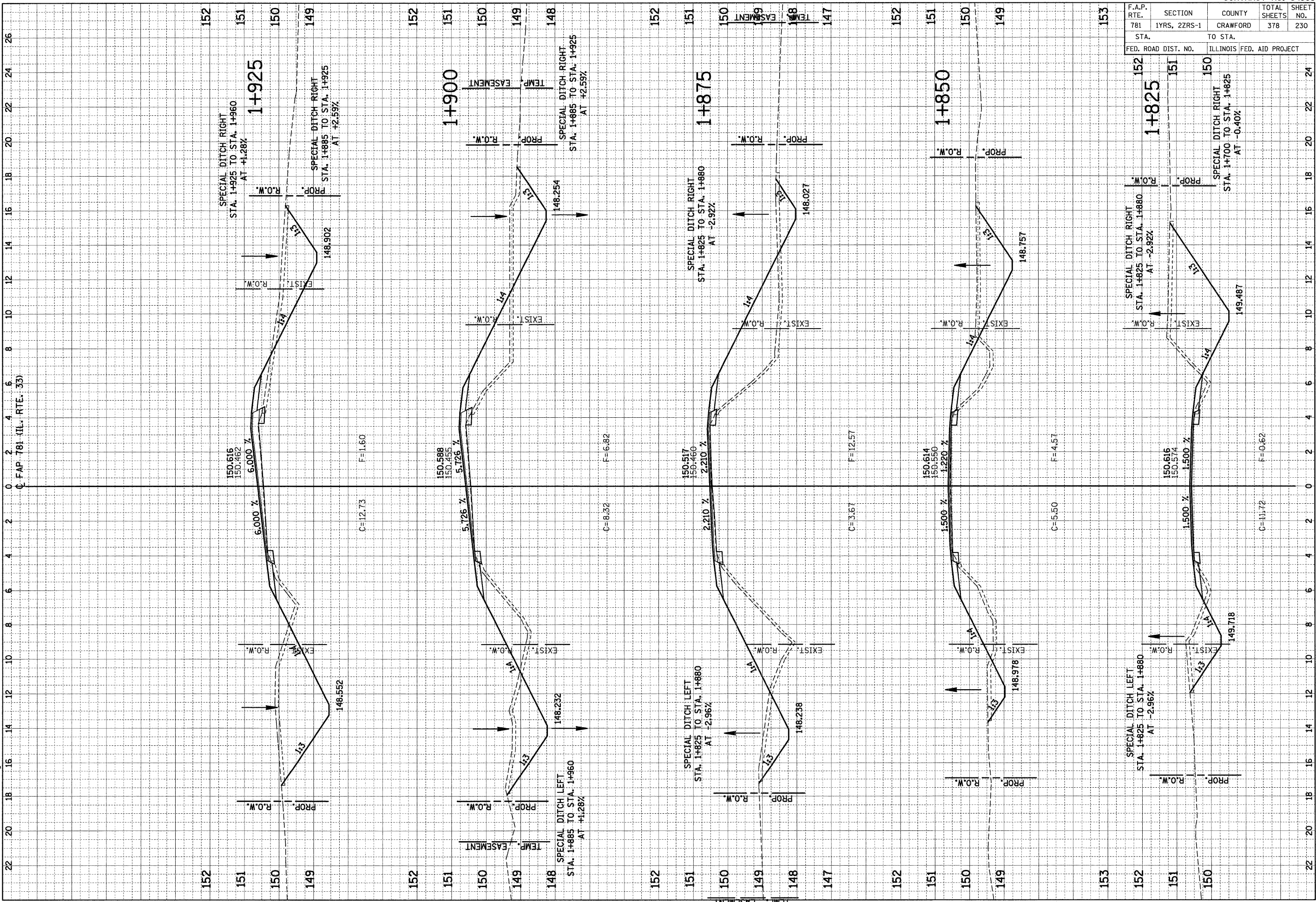
F.A.P. RTE.	SECTION	COUNTY	TOTAL SHEETS	SHEET NO.
781	1YRS, 2ZRS-1	CRAWFORD	378	230
STA. TO STA.		ILLINOIS FED. AID PROJECT		
FED. ROAD DIST. NO.				

FINAL SURVEY	DATE
NO. _____	_____
BY _____	_____
DATE _____	_____
BY _____	_____
DATE _____	_____

ORIGINAL SURVEY	DATE
NO. _____	_____
BY _____	_____
DATE _____	_____
BY _____	_____
DATE _____	_____

PLOT DATE = 3/20/2008

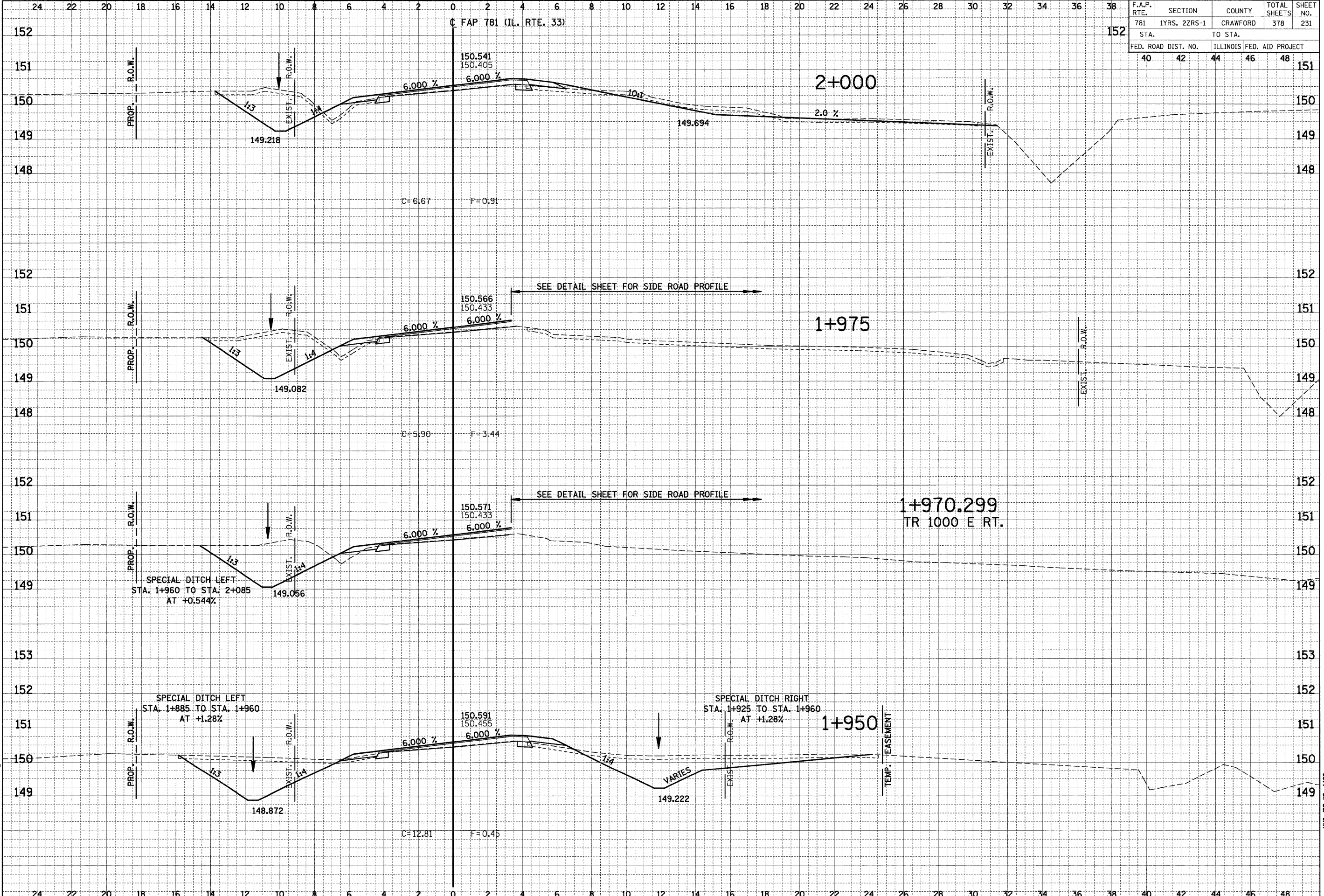
FILE NAME = H:\4420\1133_west_ah1.dgn



F.A.P. RTE.	SECTION	COUNTY	TOTAL SHEETS	SHEET NO.
781	1YRS, 2ZRS-1	CRAWFORD	378	231
STA. 40 42 44 46 48		TO STA. 151		
FED. ROAD DIST. NO.		ILLINOIS FED. AID PROJECT		
40 42 44 46 48				151

C FAP 781 (IL. RTE. 33)

152



DATE	
BY	
NO.	
FINAL SURVEY	SURVEYED
NOTE BOOK	PLOTTED
AREAS CHECKED	DATE
	AREAS CHECKED

DATE	
BY	
NO.	
ORIGINAL SURVEY	SURVEYED
NOTE BOOK	PLOTTED
AREAS CHECKED	DATE
	AREAS CHECKED

PLOT DATE = 3/20/2008
 FILE NAME = H:\4420\ve_1133_west_sht2.dgn

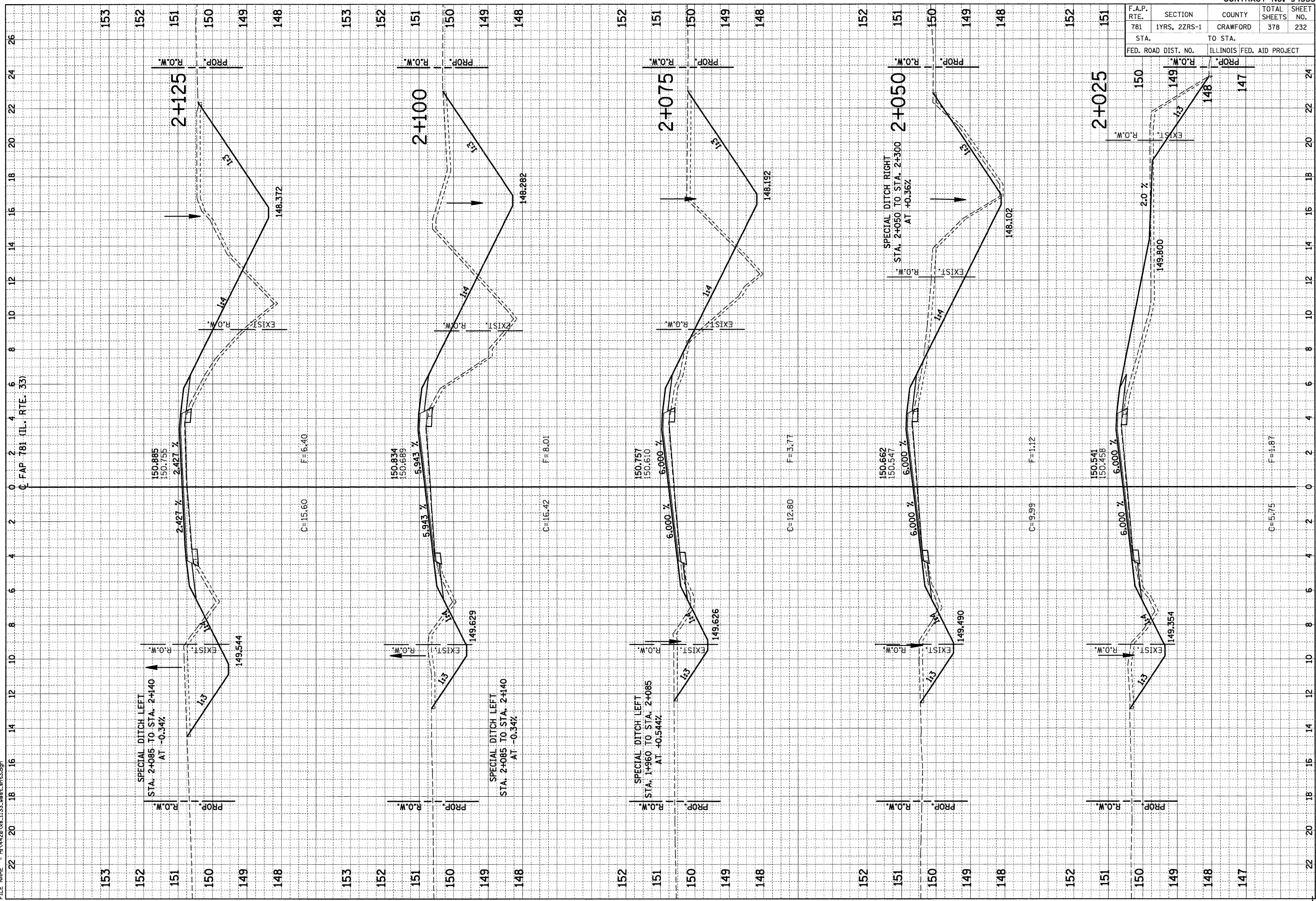
HMG JOB NO. 4420

F.A.P. RTE.	SECTION	COUNTY	TOTAL SHEETS	SHEET NO.
781	1YRS, 2ZRS-1	CRAWFORD	378	232
STA.		TO STA.		
FED. ROAD DIST. NO.		ILLINOIS FED. AID PROJECT		

ETWA SURVEY	SURVEYED	DATE
NOTE BOOK	PLOTTED	
NO.	AREAS	CHECKED

ORIGINAL SURVEY	SURVEYED	DATE
NOTE BOOK	PLOTTED	
NO.	AREAS	CHECKED

PLOT DATE = 3/20/2008
 FILE NAME = H:\4420\va_133_west.dwg

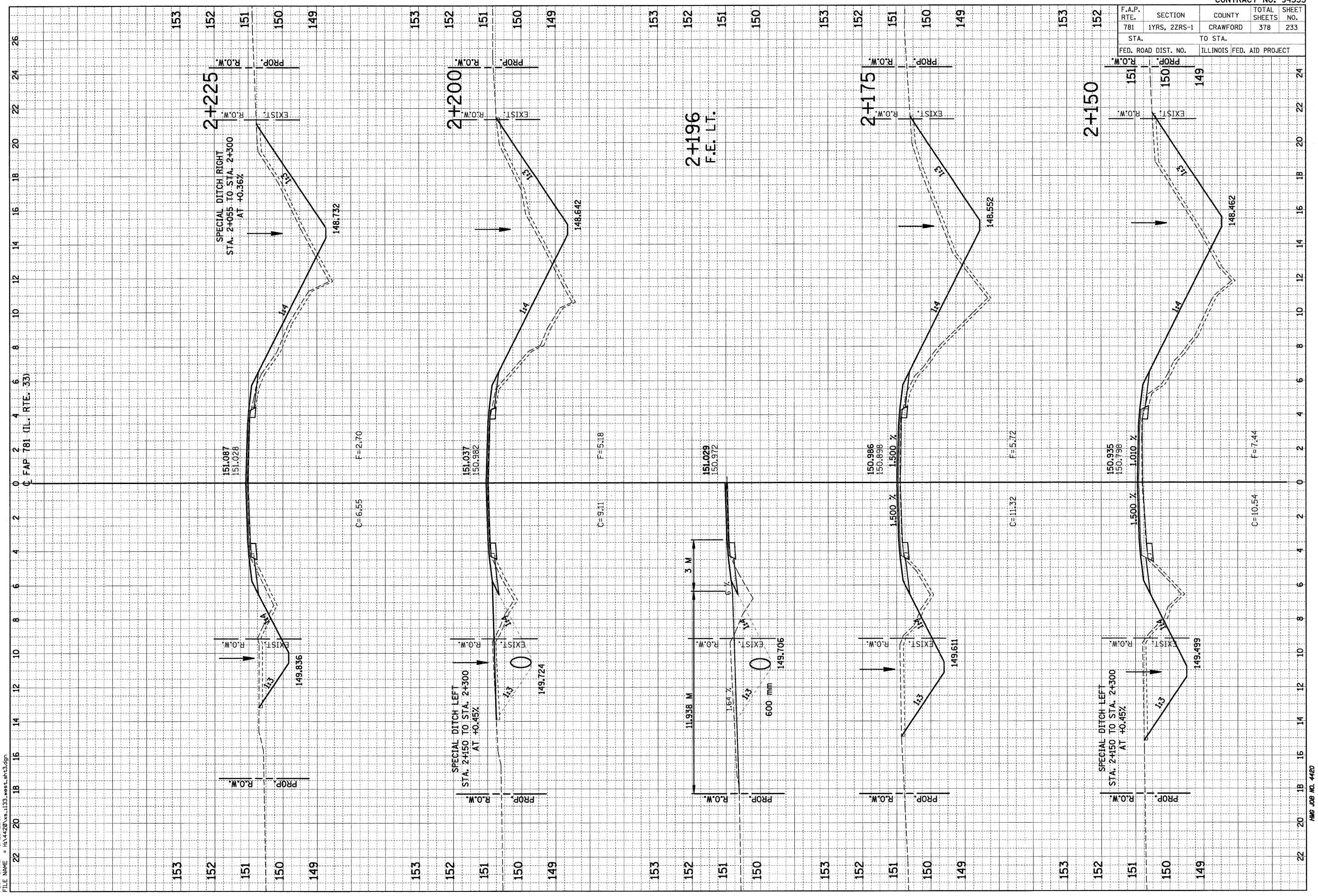


F.A.P. RTE.	SECTION	COUNTY	TOTAL SHEETS	SHEET NO.
781	1YRS, 2ZRS-1	CRAWFORD	378	233
STA. TO STA.		ILLINOIS FED. AID PROJECT		
FED. ROAD DIST. NO.				

DATE	BY

DATE	BY

PLOT DATE = 3/20/2008
 FILE NAME = H:\4420\133_west_sht3.dgn

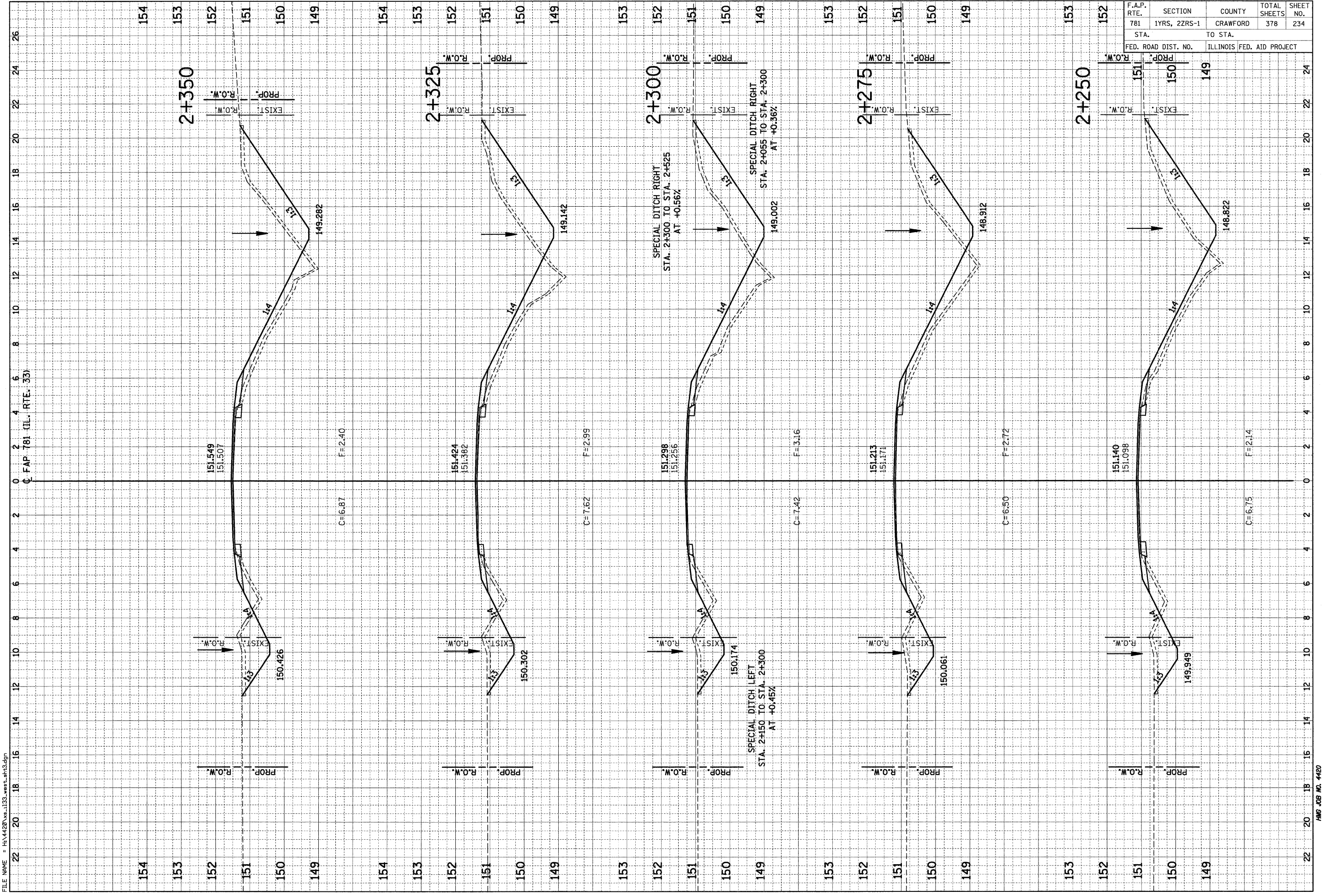


F.A.P. RTE.	SECTION	COUNTY	TOTAL SHEETS	SHEET NO.
781	1YRS, 2ZRS-1	CRAWFORD	378	234
STA. TO STA.		ILLINOIS FED. AID PROJECT		
FED. ROAD DIST. NO.				

ORIGINAL SURVEY	DATE
BY	
DATE	

ORIGINAL SURVEY	DATE
BY	
DATE	

PLOT DATE = 3/20/2008
 FILE NAME = H:\4420\94533_west_ant3.dgn

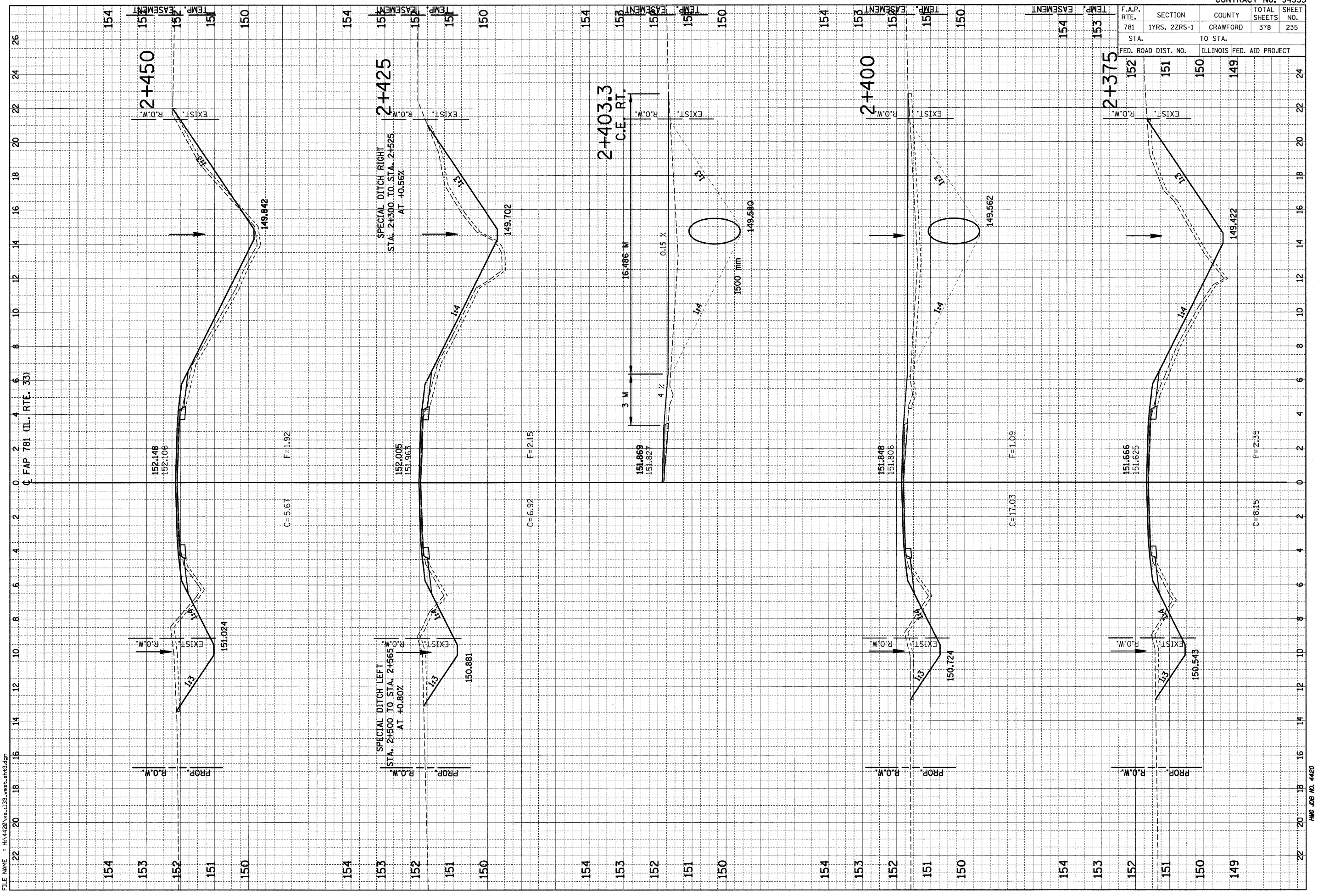


F.A.P. RTE.	SECTION	COUNTY	TOTAL SHEETS	SHEET NO.
781	1YRS, 2ZRS-1	CRAWFORD	378	235
STA. TO STA.		ILLINOIS FED. AID PROJECT		
FED. ROAD DIST. NO.		149		

FINAL SURVEY	SURVEYED	BY	DATE
NOTE BOOK	PLOTTED		
AREAS CHECKED	REPLATE		
NO.	AREAS CHECKED		

ORIGINAL SURVEY	SURVEYED	BY	DATE
NOTE BOOK	PLOTTED		
AREAS CHECKED	REPLATE		
NO.	AREAS CHECKED		

PLOT DATE = 3/20/2008
 FILE NAME = H:\4420\4420_1132_west.dgn

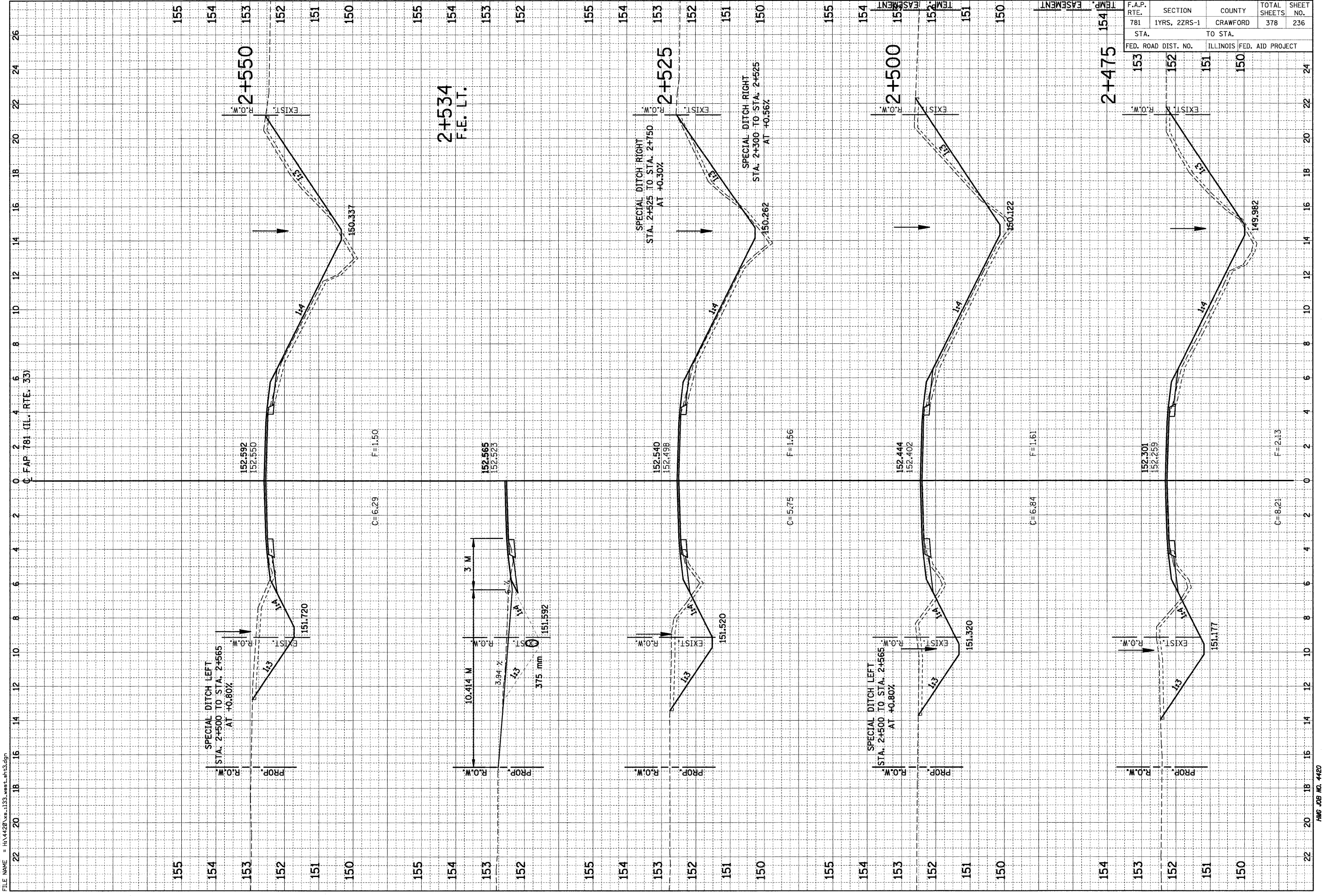


F.A.P. RTE.	SECTION	COUNTY	TOTAL SHEETS	SHEET NO.
781	1YRS, 2ZRS-1	CRAWFORD	378	236
STA.		TO STA.		
153		150		
FED. ROAD DIST. NO.		ILLINOIS FED. AID PROJECT		

FINAL SURVEY	SURVEYED	BY	DATE
NOTE BOOK	PLOTTED		
AREAS	DATE		
CHECKED			

ORIGINAL SURVEY	SURVEYED	BY	DATE
NOTE BOOK	PLOTTED		
AREAS	DATE		
CHECKED			

PLOT DATE = 3/20/2008
 FILE NAME = H:\4420\4420-135_west.dgn



F.A.P. RTE.	SECTION	COUNTY	TOTAL SHEETS	SHEET NO.
781	1YRS, 2ZRS-1	CRAWFORD	378	237

STA.	TO STA.
153	152
152	151
151	150

FED. ROAD DIST. NO.	ILLINOIS	FED. AID PROJECT
153	152	151
152	151	150

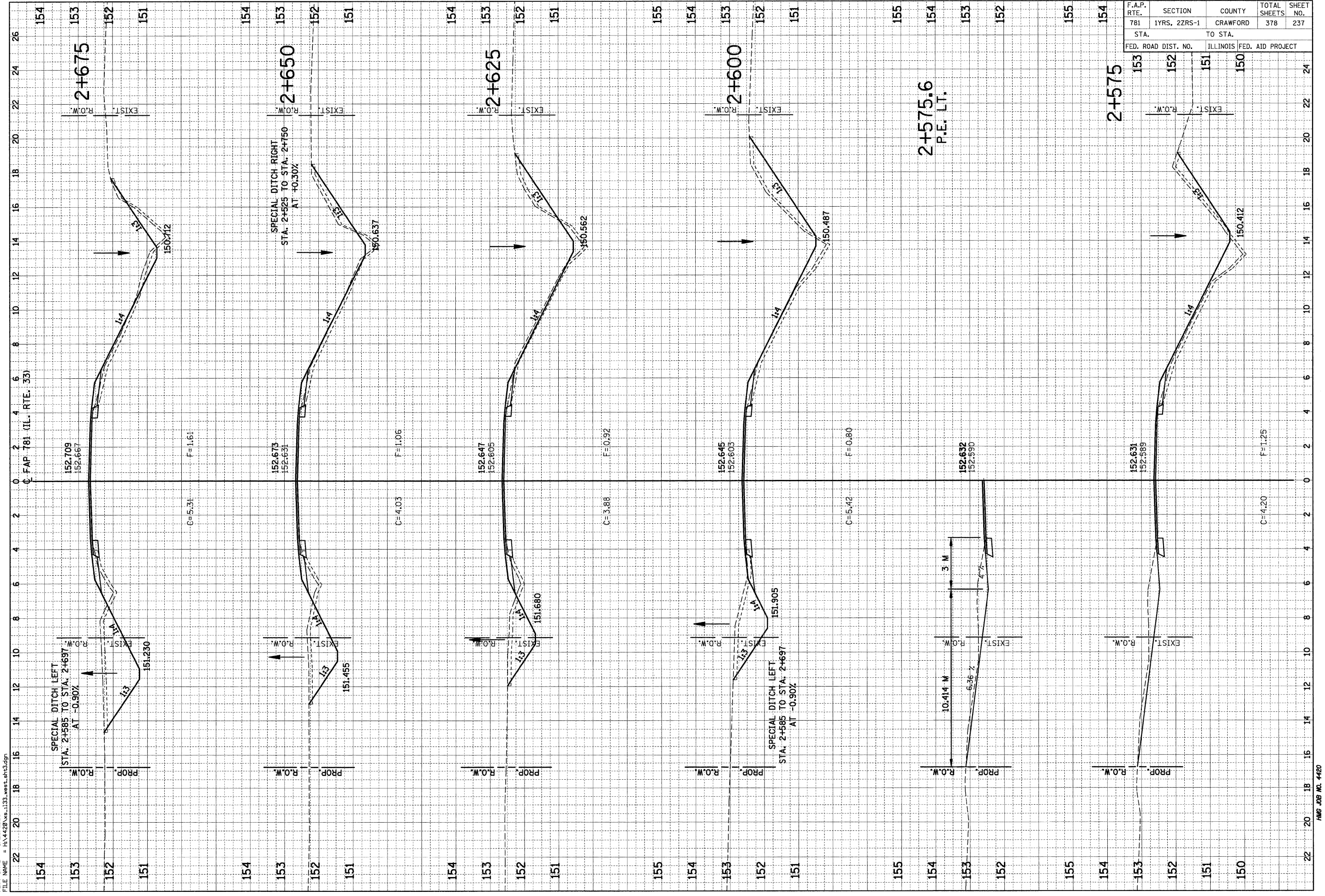
FINAL SURVEY	BY	DATE
NO.		

ORIGINAL SURVEY	BY	DATE
NO.		

ORIGINAL SURVEY	BY	DATE
NO.		

FINAL SURVEY	BY	DATE
NO.		

PLOT DATE = 3/20/2008
 FILE NAME = H:\4420\ve_133_west_sht3.dgn

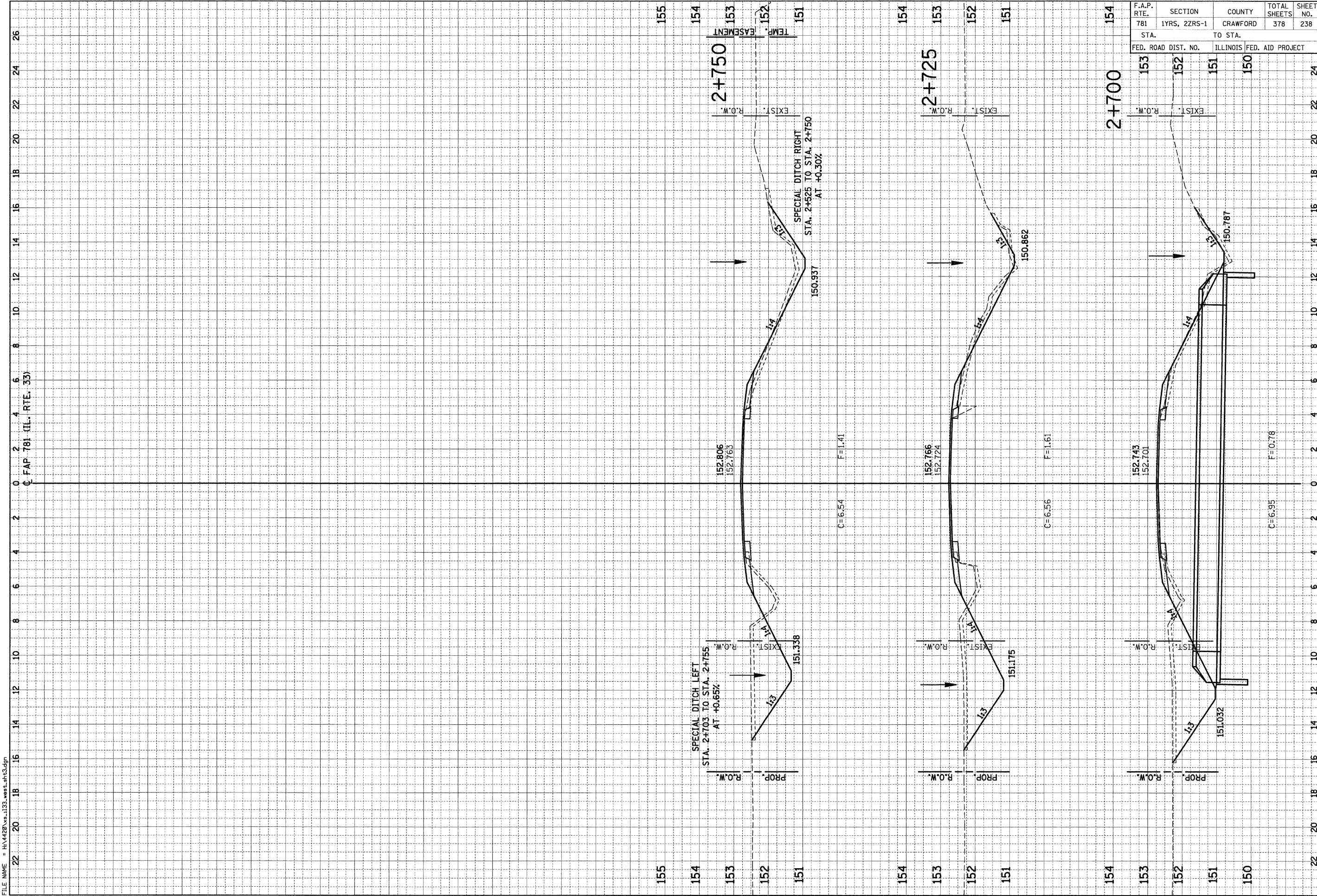


F.A.P. RTE.	SECTION	COUNTY	TOTAL SHEETS	SHEET NO.
781	1YRS, 2ZRS-1	CRAWFORD	378	238
STA. TO STA.				
FED. ROAD DIST. NO.		ILLINOIS FED. AID PROJECT		

DATE	BY	DATE	BY

DATE	BY	DATE	BY

PLOT DATE = 3/20/2008
 FILE NAME = H:\4420\4420-133_west.at3.dgn

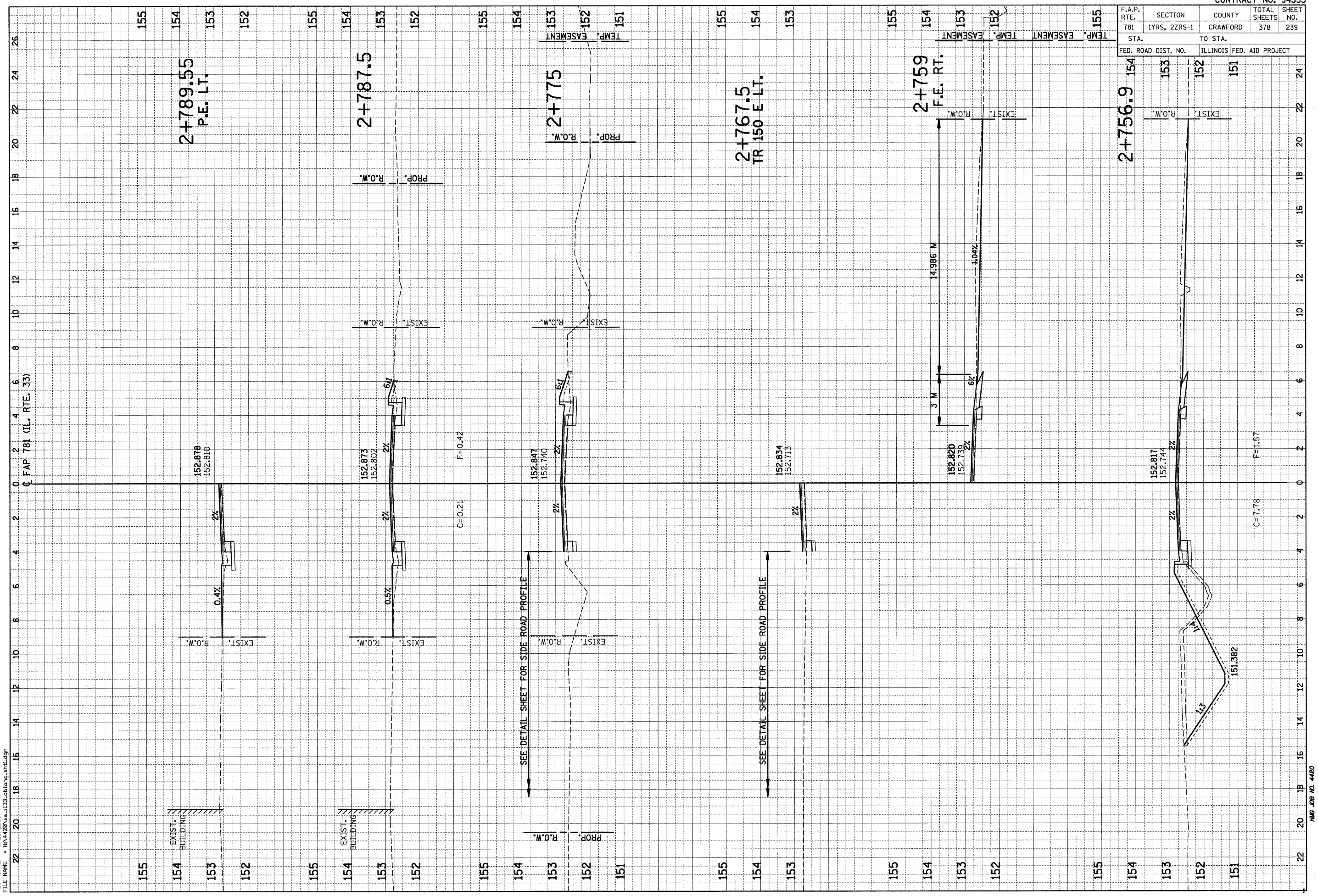


F.A.P. RTE.	SECTION	COUNTY	TOTAL SHEETS	SHEET NO.
781	1YRS, 2ZRS-1	CRAWFORD	378	239
STA.		TO STA.		
FED. ROAD DIST. NO.		ILLINOIS FED. AID PROJECT		

FINAL SURVEY NO.	SURVEYED	BY	DATE
NOTE BOOK NO.	PLOTTED		
AREAS CHECKED	DATE		

ORIGINAL SURVEY NO.	SURVEYED	BY	DATE
NOTE BOOK NO.	PLOTTED		
AREAS CHECKED	DATE		

PLOT DATE = 3/20/2009
 FILE NAME = H:\4420\va_1133.oblonga.incl.dgn



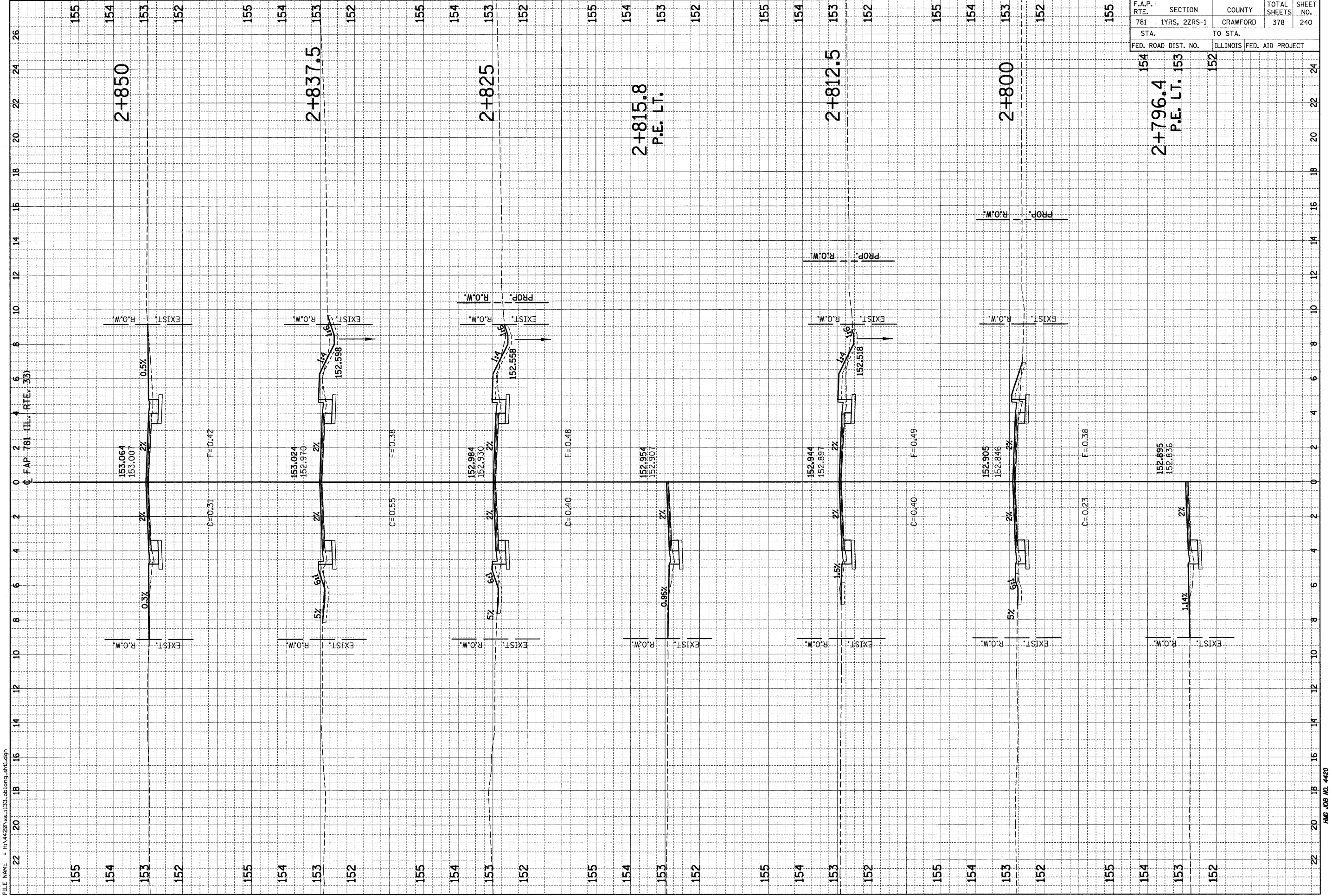
F.A.P. RTE.	SECTION	COUNTY	TOTAL SHEETS	SHEET NO.
781	1YRS, 2ZRS-1	CRAWFORD	378	240
STA. TO STA.		ILLINOIS FED. AID PROJECT		
FED. ROAD DIST. NO.		ILLINOIS FED. AID PROJECT		

154
2+796.4
P.E. LT. 153
152

FINAL SURVEY	SURVEYED	BY	DATE
NOTE BOOK	PLOTTED		
AREAS CHECKED	AREAS CHECKED		
NO.	NO.		

ORIGINAL SURVEY	SURVEYED	BY	DATE
NOTE BOOK	PLOTTED		
AREAS CHECKED	AREAS CHECKED		
NO.	NO.		

PLOT DATE = 3/20/2008
FILE NAME = H:\4420\vs_1133.tblong_ahh.dgn



F.A.P. RTE.	SECTION	COUNTY	TOTAL SHEETS	SHEET NO.
781	1YRS, 2ZRS-1	CRAWFORD	378	241
STA.		TO STA.		
FED. ROAD DIST. NO.		ILLINOIS FED. AID PROJECT		

155
154
153
152

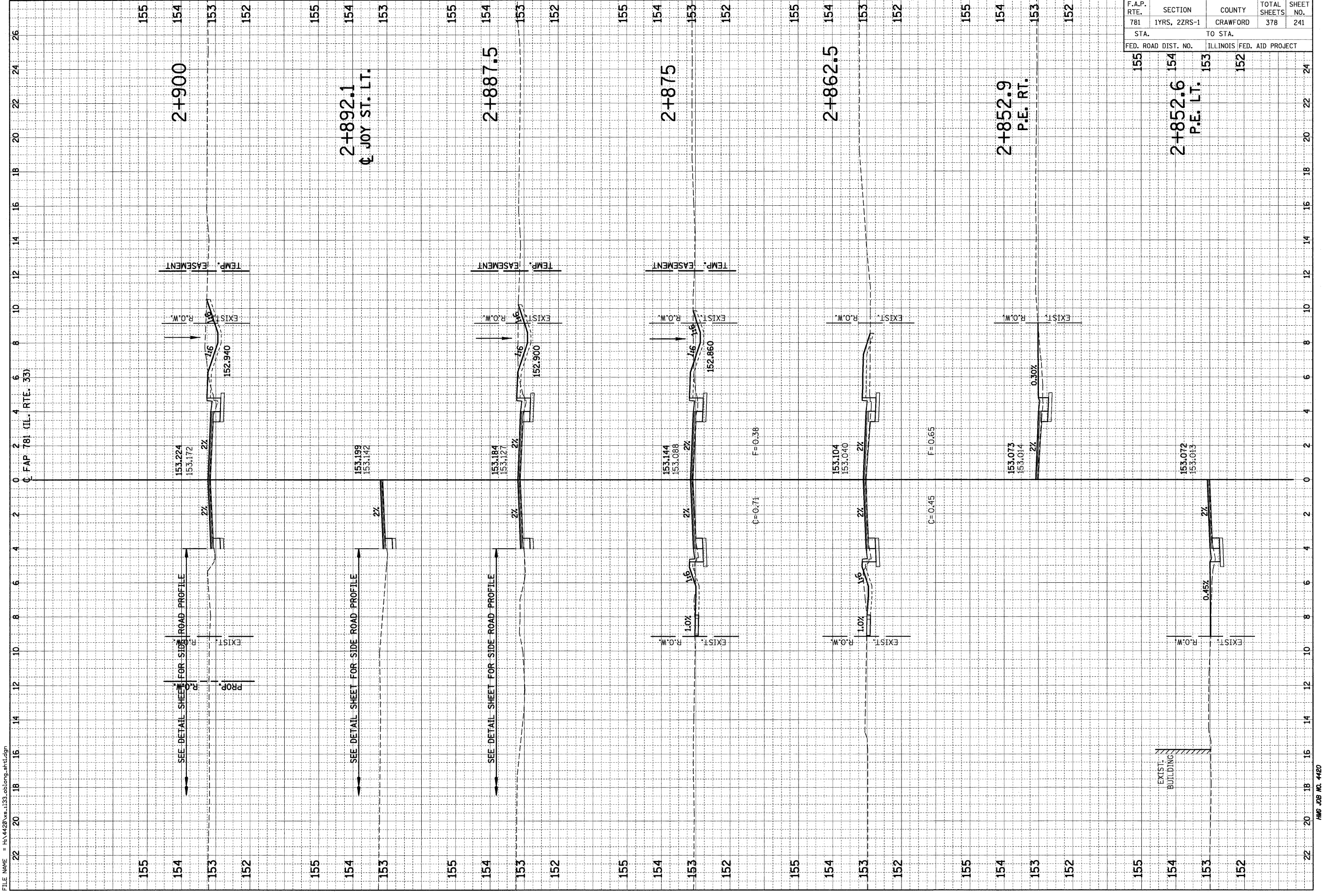
2+852.6
P.E. L.T.
153
152

24
22
20
18
16
14
12
10
8
6
4
2
0
2
4
6
8
10
12
14
16
18
20
22
24

NO.	BY	DATE

NO.	BY	DATE

PLOT DATE = 3/20/2008
FILE NAME = H:\4420\ve_1133.tblong_sht1.dgn



SEE DETAIL SHEET FOR SIDE ROAD PROFILE

SEE DETAIL SHEET FOR SIDE ROAD PROFILE

SEE DETAIL SHEET FOR SIDE ROAD PROFILE

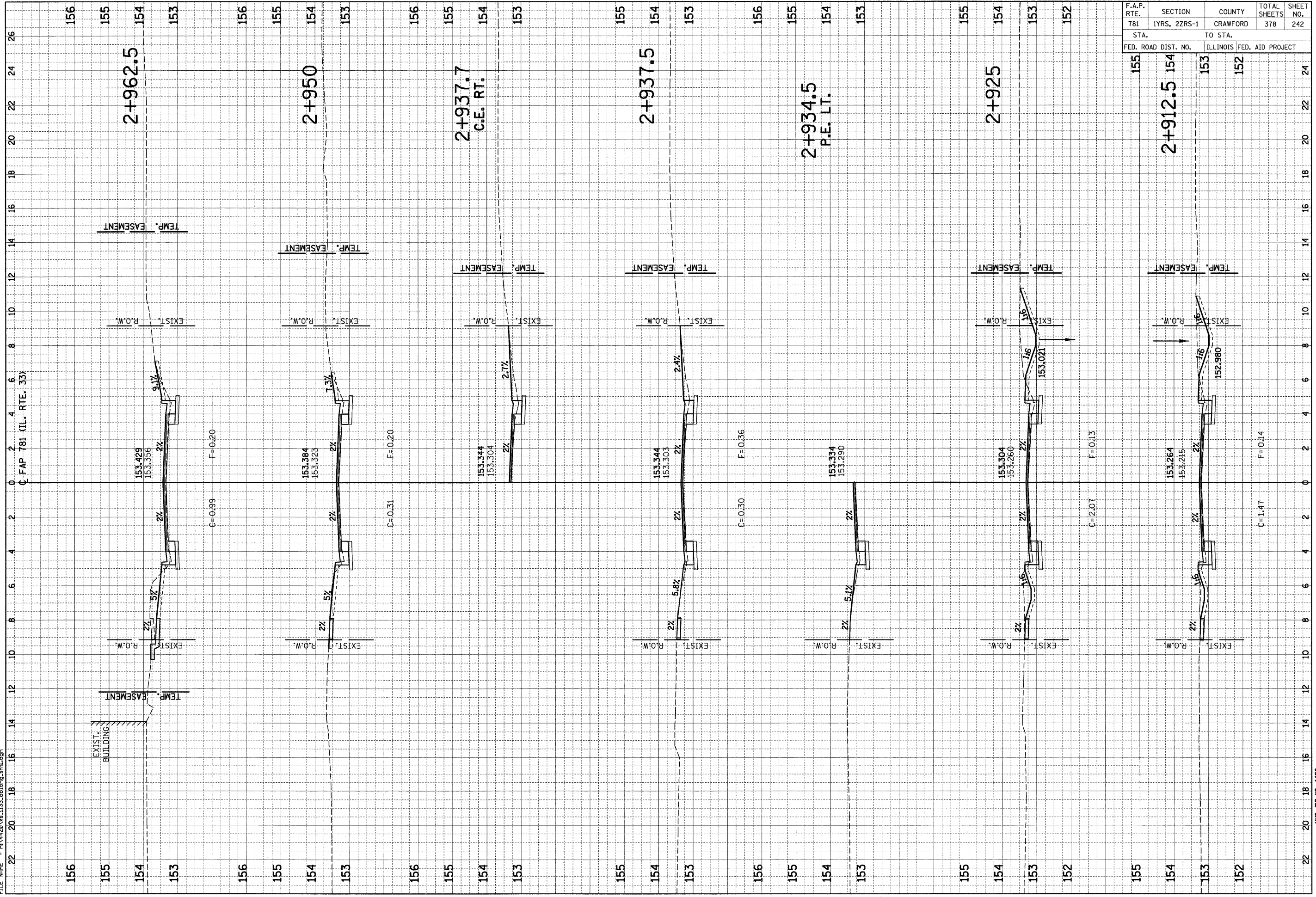
F.A.P. RTE.	SECTION	COUNTY	TOTAL SHEETS	SHEET NO.
781	1YRS, 2ZRS-1	CRAWFORD	378	242
STA.		TO STA.		
FED. ROAD DIST. NO.		ILLINOIS FED. AID PROJECT		

FINAL SURVEY	SURVEYED	BY	DATE
NOTE BOOK	PLOTTED		
NO.	AREAS		
	CHECKED		

ORIGINAL SURVEY	SURVEYED	BY	DATE
NOTE BOOK	PLOTTED		
NO.	AREAS		
	CHECKED		

PLOT DATE = 3/20/2008

FILE NAME = H:\4420\va_135_oblong.mxd

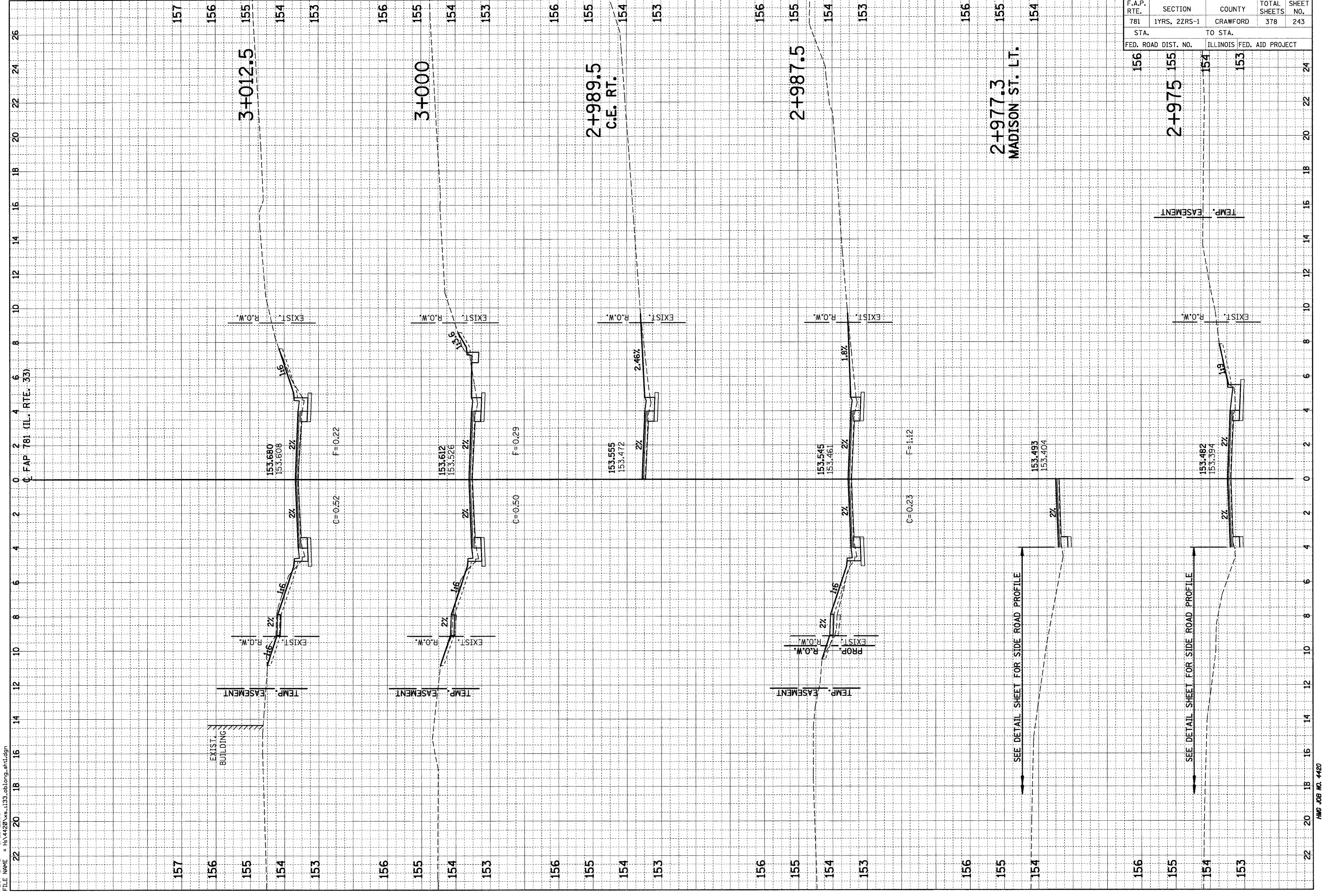


F.A.P. RTE.	SECTION	COUNTY	TOTAL SHEETS	SHEET NO.
781	1YRS, 2ZRS-1	CRAWFORD	378	243
STA.	TO STA.			
FED. ROAD DIST. NO.	ILLINOIS	FED. AID PROJECT		
156	155	154	153	24

FINAL SURVEY PLOTTED	BY	DATE
NOTE BOOK NO.		
AREAS CHECKED		

ORIGINAL SURVEY PLOTTED	BY	DATE
NOTE BOOK NO.		
AREAS CHECKED		

PLOT DATE = 3/20/2008
 FILE NAME = H:\4420\136.1133.tblong_ahh.dgn



SEE DETAIL SHEET FOR SIDE ROAD PROFILE

SEE DETAIL SHEET FOR SIDE ROAD PROFILE

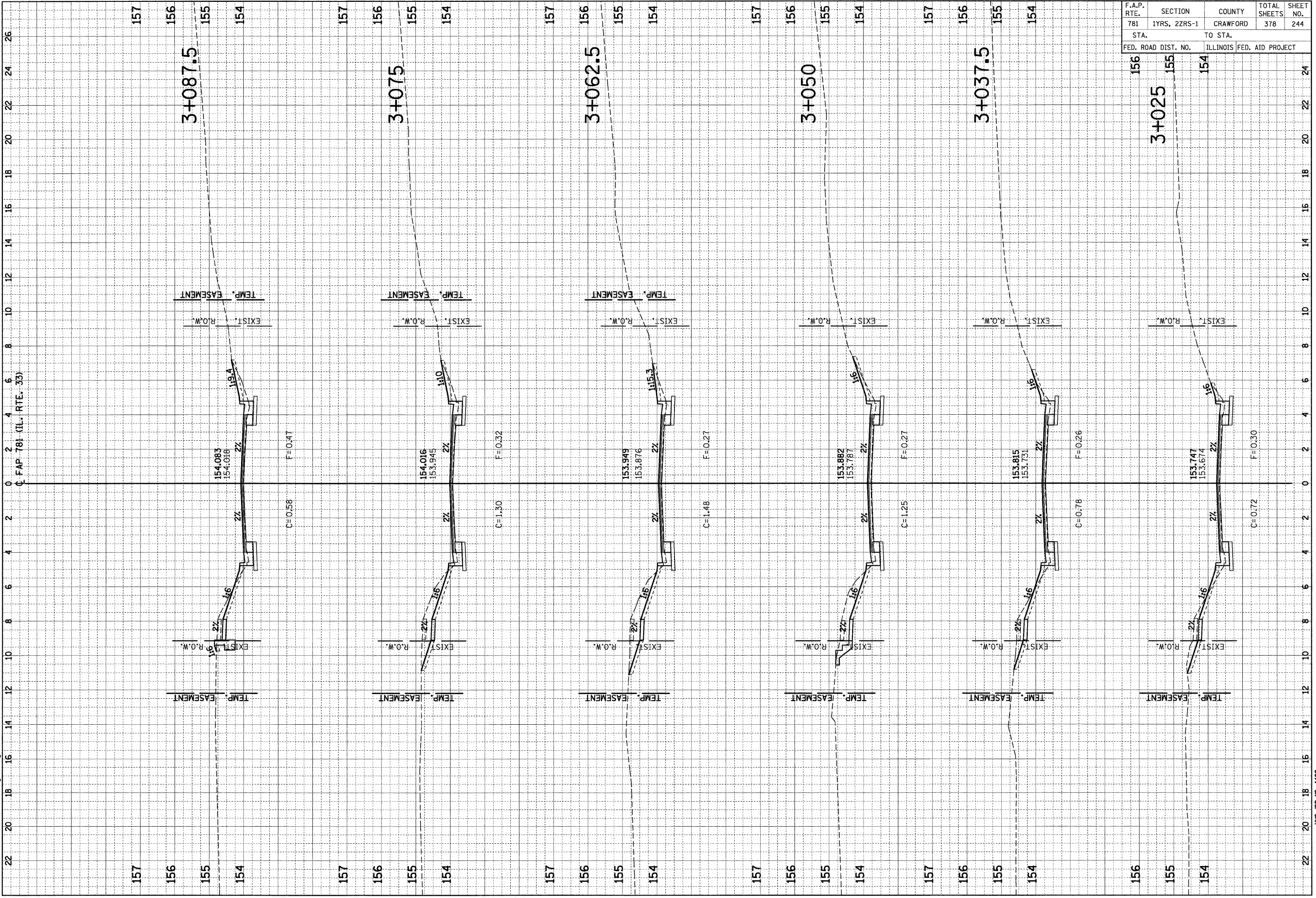
F.A.P. RTE.	SECTION	COUNTY	TOTAL SHEETS	SHEET NO.
781	1YRS, 2ZRS-1	CRAWFORD	378	244
STA. TO STA.		ILLINOIS FED. AID PROJECT		

NO.	AREAS CHECKED	DATE	BY

NO.	AREAS CHECKED	DATE	BY

PLOT DATE = 3/20/2008

FILE NAME = H:\4420\va_113_03long.dgn

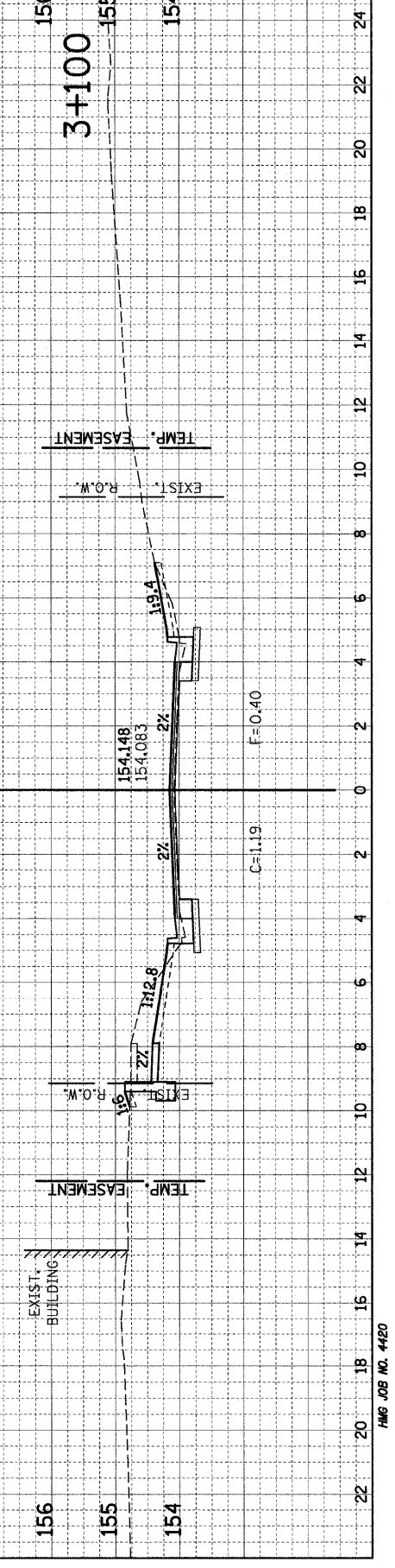
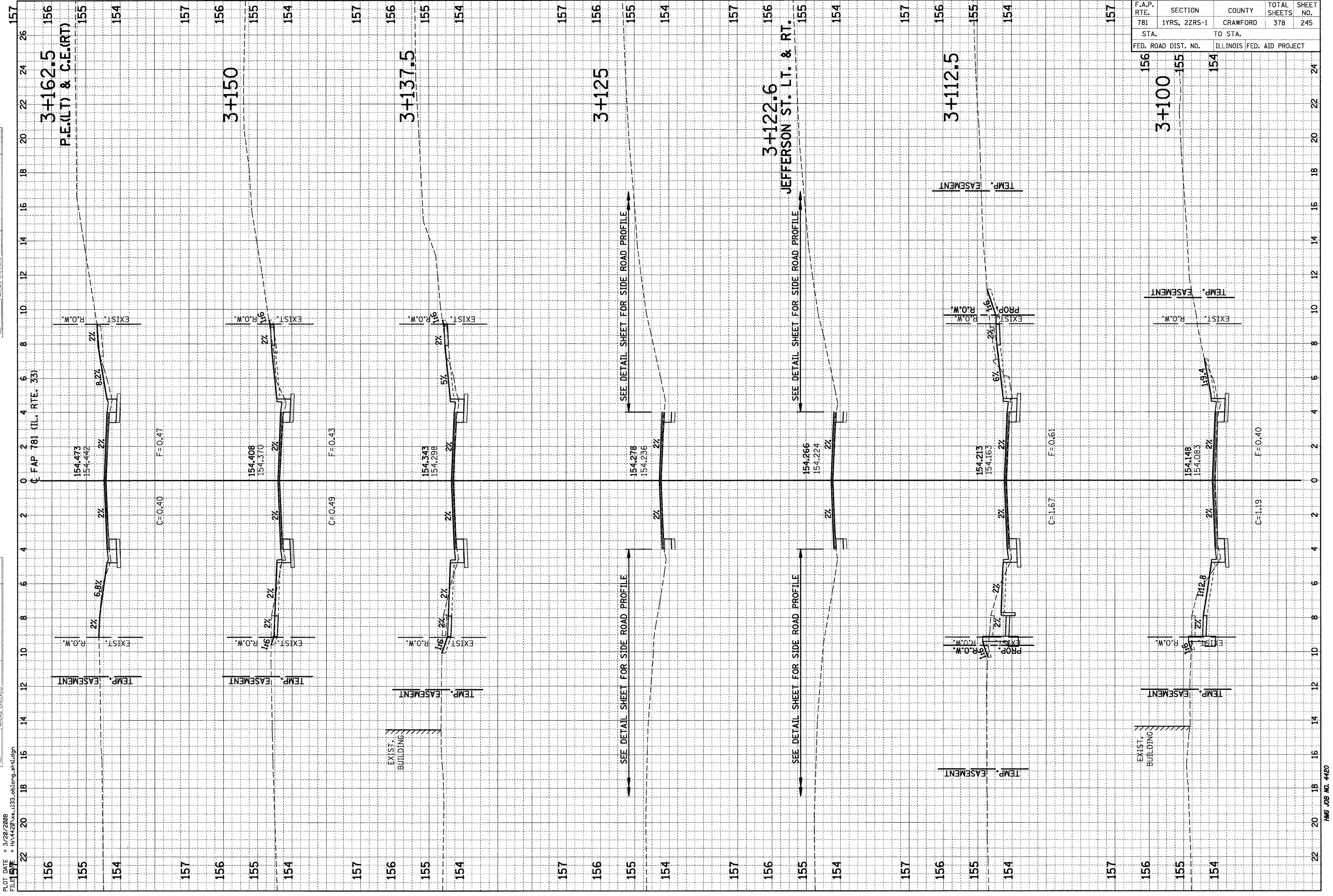


F.A.P. RTE.	SECTION	COUNTY	TOTAL SHEETS	SHEET NO.
781	1YRS, 2ZRS-1	CRAWFORD	378	245
STA.		TO STA.		
FED. ROAD DIST. NO.		ILLINOIS FED. AID PROJECT		

NO.	AREAS CHECKED	DATE	BY

NO.	AREAS CHECKED	DATE	BY

PLOT DATE = 3/20/2008
 FILE NAME = H:\4420\4420\103_0blong_4tbl.dgn

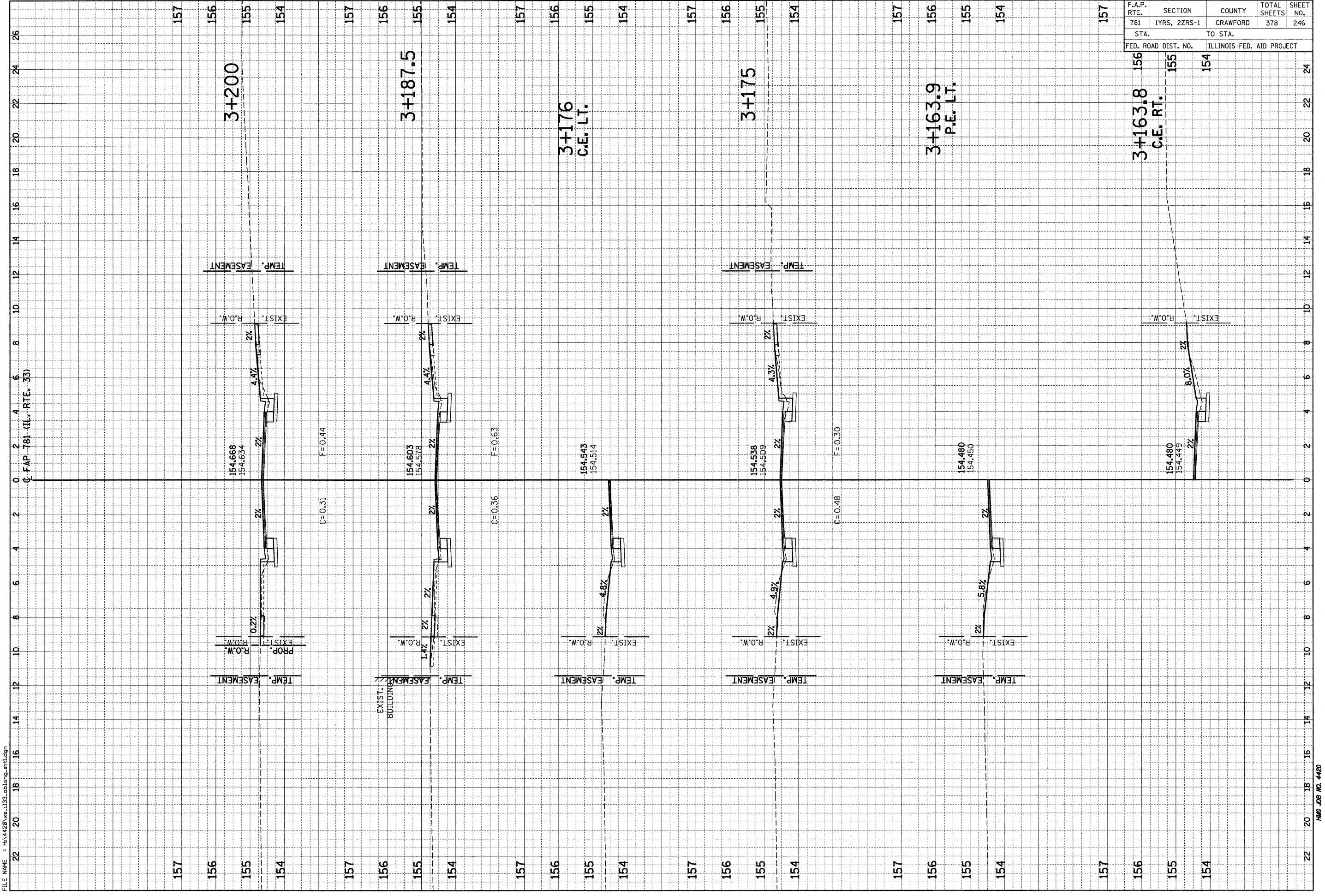


F.A.P. RTE.	SECTION	COUNTY	TOTAL SHEETS	SHEET NO.
781	1YRS, 2ZRS-1	CRAWFORD	378	246
STA.		TO STA.		
FED. ROAD DIST. NO.		ILLINOIS FED. AID PROJECT		

FINAL SURVEY	SURVEYED	BY	DATE
NOTE BOOK	PLOTTED		
NO.	AREAS		
	CHECKED		

ORIGINAL SURVEY	SURVEYED	BY	DATE
NOTE BOOK	PLOTTED		
NO.	AREAS		
	CHECKED		

PLOT DATE = 3/20/2008
 FILE NAME = H:\4420\133.tblong_ah1.dgn

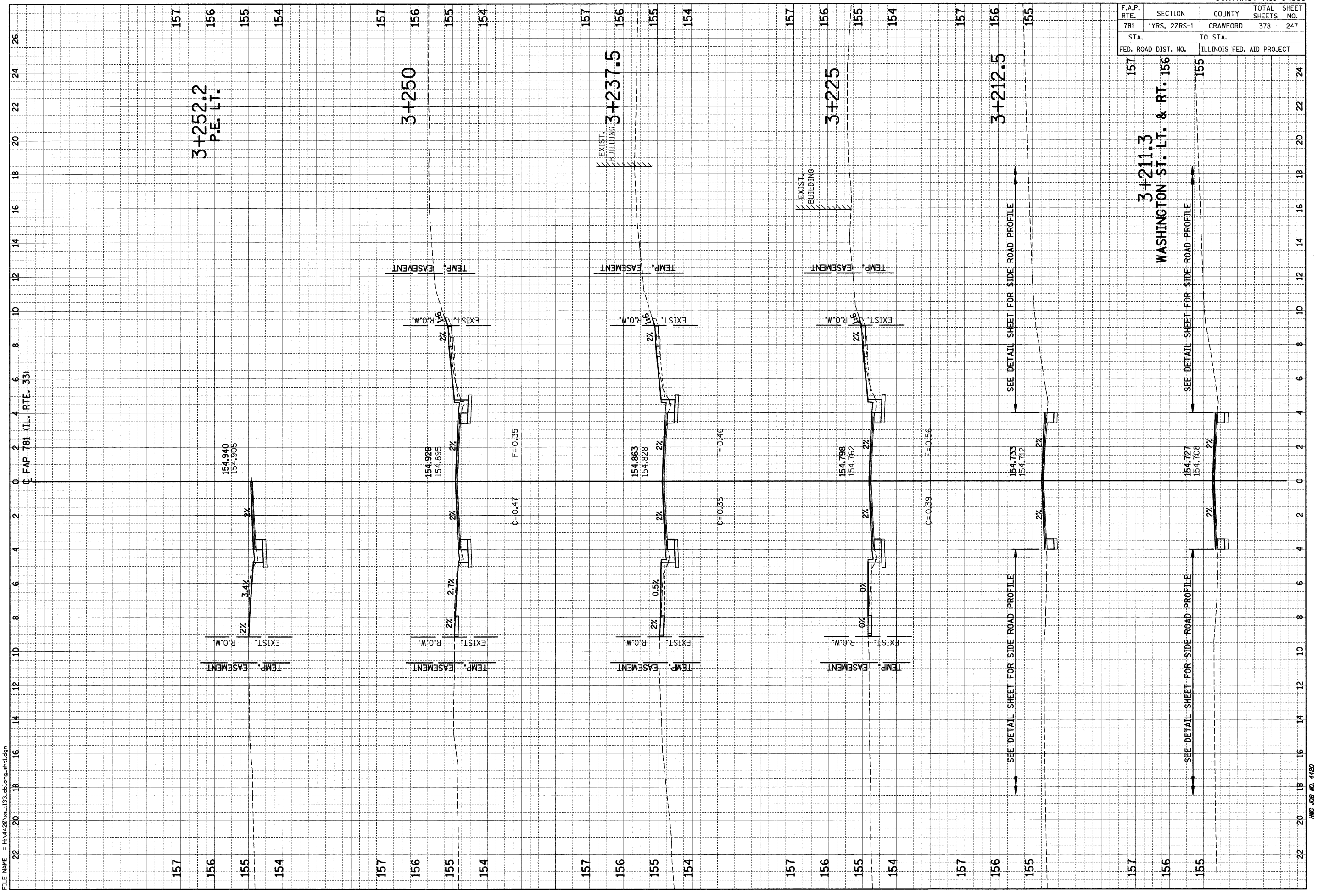


F.A.P. RTE.	SECTION	COUNTY	TOTAL SHEETS	SHEET NO.
781	1YRS, 2ZRS-1	CRAWFORD	378	247
STA. TO STA.		ILLINOIS FED. AID PROJECT		

ORIGINAL SURVEY	DATE
NO. _____	_____

FINAL SURVEY	DATE
NO. _____	_____

PLOT DATE = 3/20/2008
 FILE NAME = H:\V420\vs.1133.tblong_ahh.dgn

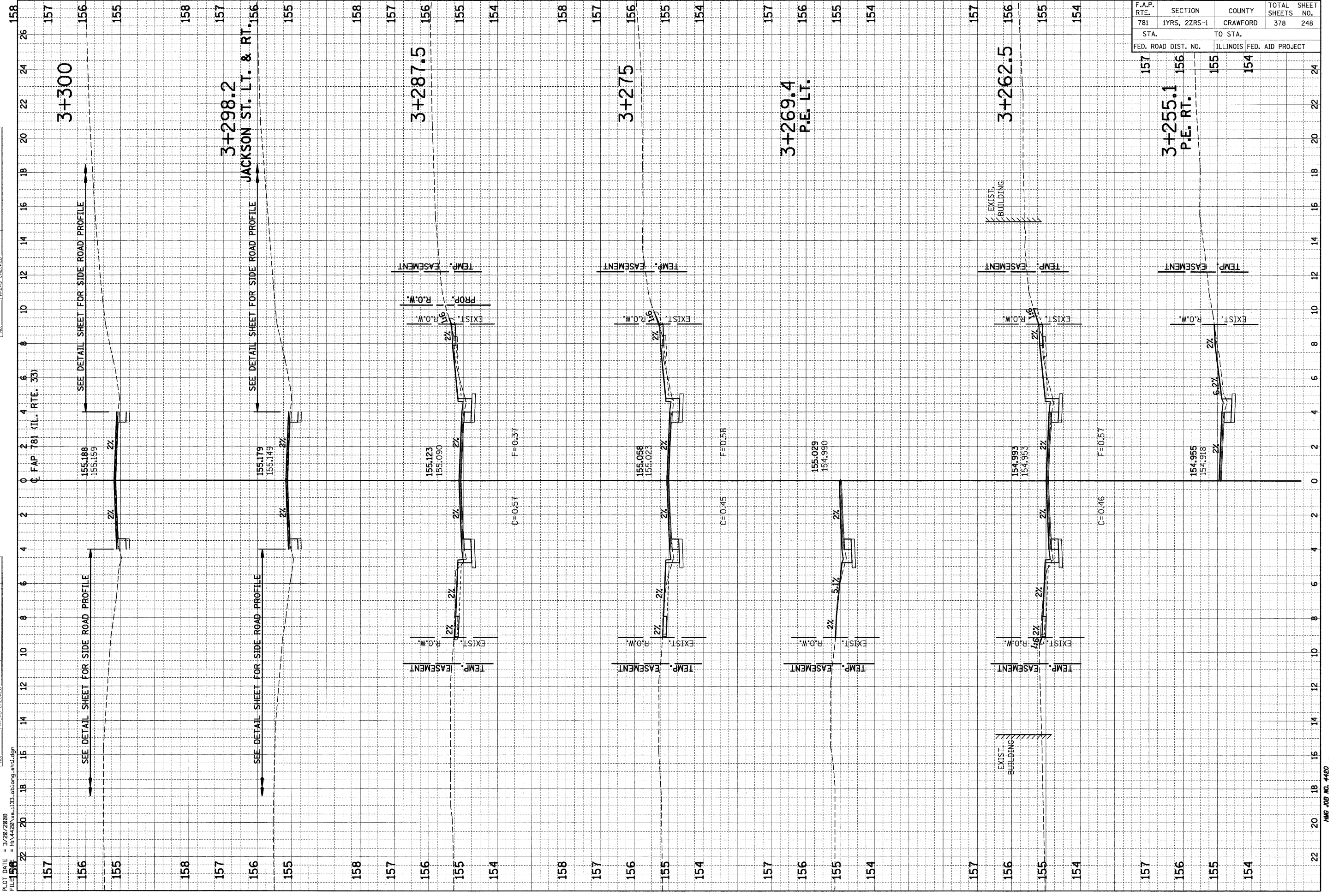


F.A.P. RTE.	SECTION	COUNTY	TOTAL SHEETS	SHEET NO.
781	1YRS, 2ZRS-1	CRAWFORD	378	248
STA.		TO STA.		
FED. ROAD DIST. NO.		ILLINOIS FED. AID PROJECT		

FINAL SURVEY	SURVEYED	BY	DATE
NOTE BOOK	PLOTTED		
AREAS	APPROXIMATE		
CHECKED	AREAS		
	CHECKED		

ORIGINAL SURVEY	SURVEYED	BY	DATE
NOTE BOOK	PLOTTED		
AREAS	APPROXIMATE		
CHECKED	AREAS		
	CHECKED		

PLOT DATE = 3/20/2008
 FILE NAME = H:\4420\94533\133_oblong.dgn



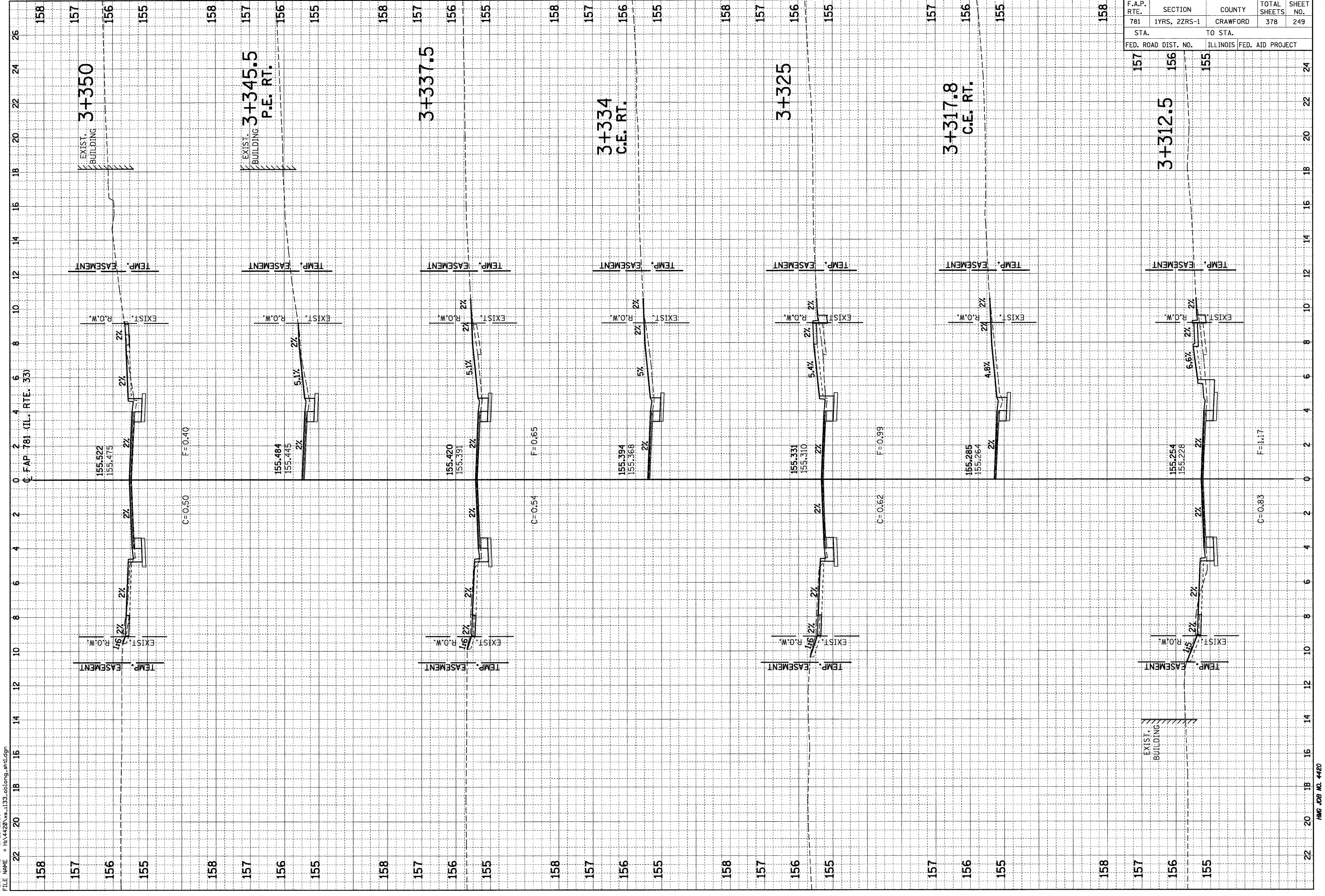
F.A.P. RTE.	SECTION	COUNTY	TOTAL SHEETS	SHEET NO.
781	1YRS, 2ZRS-1	CRAWFORD	378	249
STA.		TO STA.		
FED. ROAD DIST. NO.		ILLINOIS	FED. AID PROJECT	

157 156 155 24 22 20 18 16 14 12 10 8 6 4 2 0 2 4 6 8 10 12 14 16 18 20 22 24

FINAL SURVEY	SURVEYED	BY	DATE
NOTE BOOK	PLOTTED		
AREAS	DATE		
CHECKED			

ORIGINAL SURVEY	SURVEYED	BY	DATE
NOTE BOOK	PLOTTED		
AREAS	DATE		
CHECKED			

PLOT DATE = 3/20/2008
 FILE NAME = H:\4420\133.tblong_sht.dgn



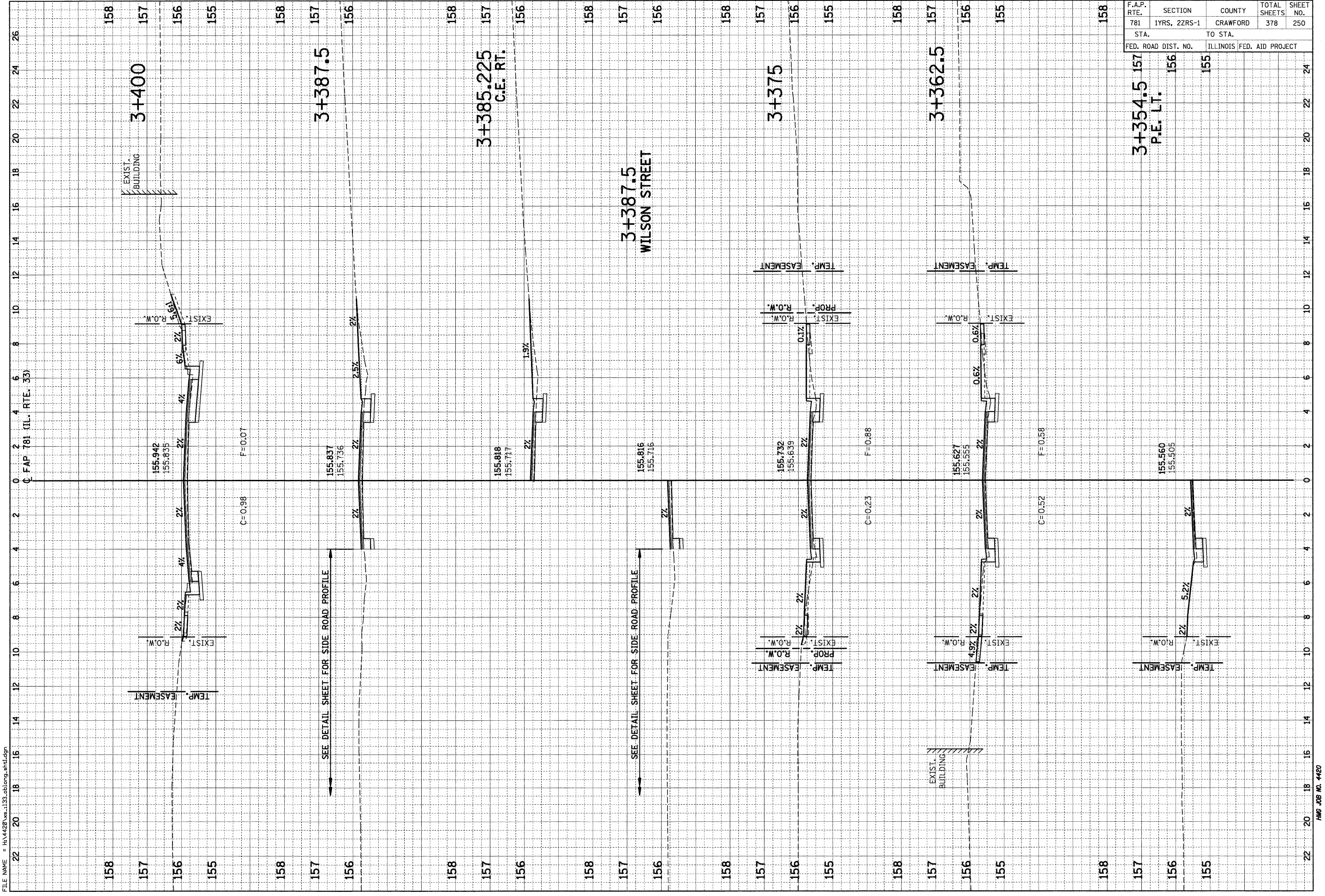
F.A.P. RTE.	SECTION	COUNTY	TOTAL SHEETS	SHEET NO.
781	1YRS, 2ZRS-1	CRAWFORD	378	250
STA.		TO STA.		
FED. ROAD DIST. NO.		ILLINOIS FED. AID PROJECT		

3+354.5 157
P.E. LT. 156
155

BY	DATE
ORIGINAL SURVEY	SURVEYED
NOTE BOOK	PLOTTED
NO.	AREAS CHECKED

BY	DATE
ORIGINAL SURVEY	SURVEYED
NOTE BOOK	PLOTTED
NO.	AREAS CHECKED

PLOT DATE = 3/20/2008
FILE NAME = H:\4420\36_1133.tblong.mxd

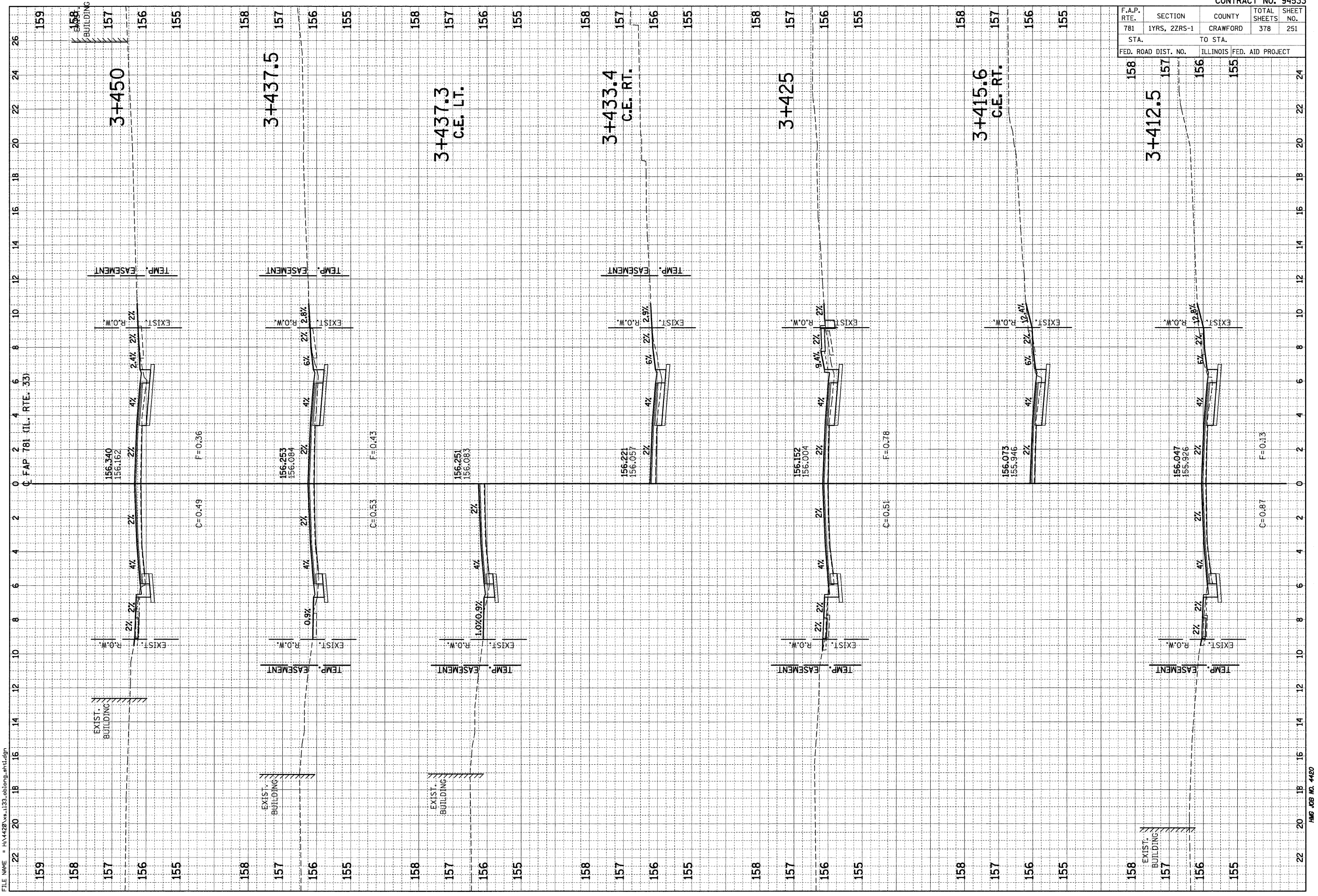


F.A.P. RTE.	SECTION	COUNTY	TOTAL SHEETS	SHEET NO.
781	1YRS, 2ZRS-1	CRAWFORD	378	251
STA. TO STA.		ILLINOIS FED. AID PROJECT		
FED. ROAD DIST. NO.				

ORIGINAL SURVEY	SURVEYED	BY	DATE
NOTE BOOK	PLOTTED		
AREAS	PLACED		
CHECKED	DATE		
NO.	AREAS		
	CHECKED		

ORIGINAL SURVEY	SURVEYED	BY	DATE
NOTE BOOK	PLOTTED		
AREAS	PLACED		
CHECKED	DATE		
NO.	AREAS		
	CHECKED		

PLOT DATE = 3/20/2008
 FILE NAME = H:\4420\va_133_oblong_sht.dgn



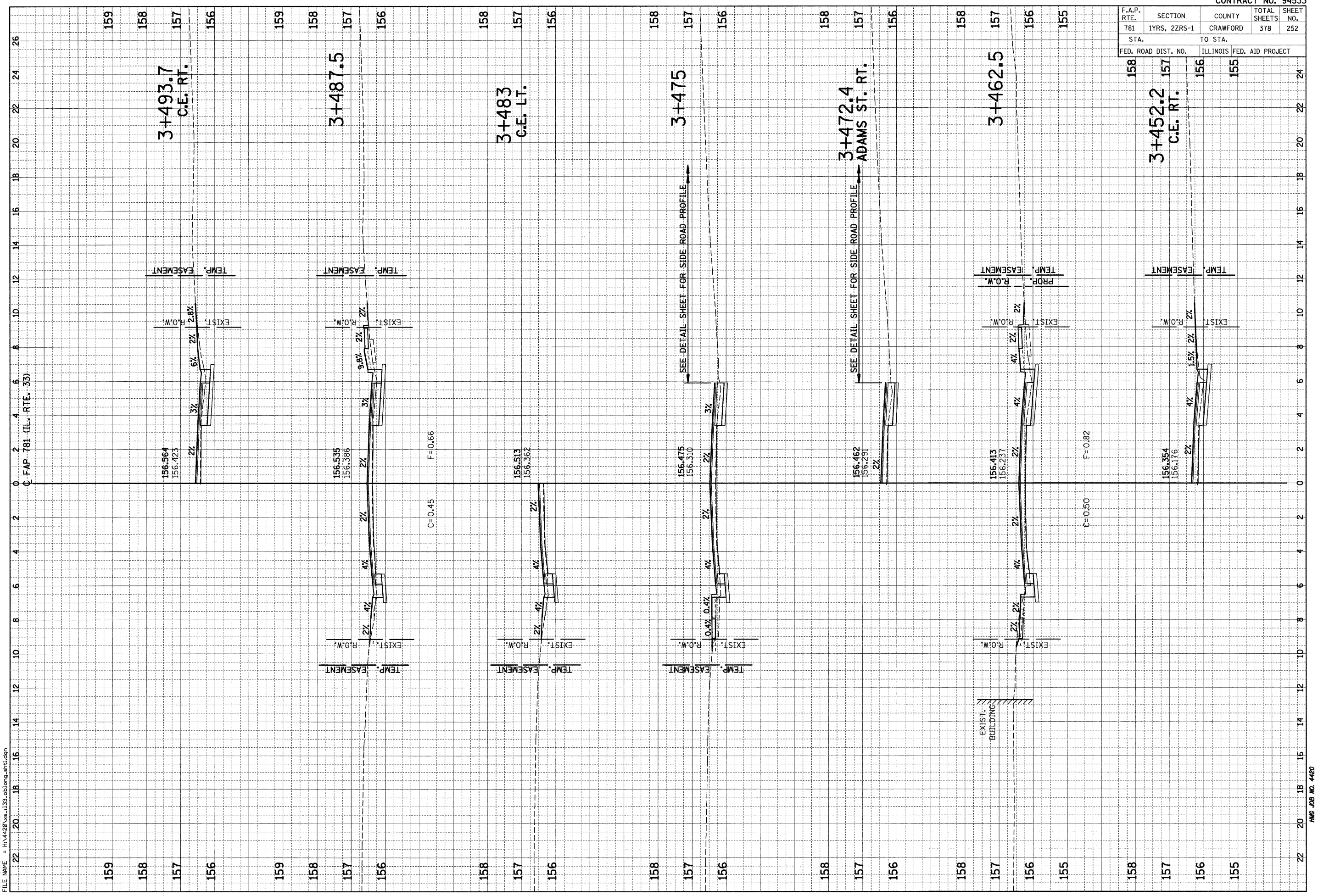
F.A.P. RTE.	SECTION	COUNTY	TOTAL SHEETS	SHEET NO.
781	1YRS, 2ZRS-1	CRAWFORD	378	252
STA.		TO STA.		
FED. ROAD DIST. NO.		ILLINOIS FED. AID PROJECT		

158 3+452.2 C.E. RT. 157 156 155

FINAL SURVEY	SURVEYED	BY	DATE
NOTE BOOK	PLOTTED		
AREAS	PLACED		
CHECKED	AREAS		
	CHECKED		

ORIGINAL SURVEY	SURVEYED	BY	DATE
NOTE BOOK	PLOTTED		
AREAS	PLACED		
CHECKED	AREAS		
	CHECKED		

PLOT DATE = 3/20/2008
 FILE NAME = H:\4420\va_133_obi\ong_ah.dgn




F.A.P. RTE.	SECTION	COUNTY	TOTAL SHEETS	SHEET NO.
781	1YRS, 2ZRS-1	CRAWFORD	378	254
STA.		TO STA.		
FED. ROAD DIST. NO.	ILLINOIS FED. AID PROJECT			

DATE	BY

DATE	BY

PLOT DATE = 3/20/2008
 FILE NAME = H:\4428\3\133_06long.dwg

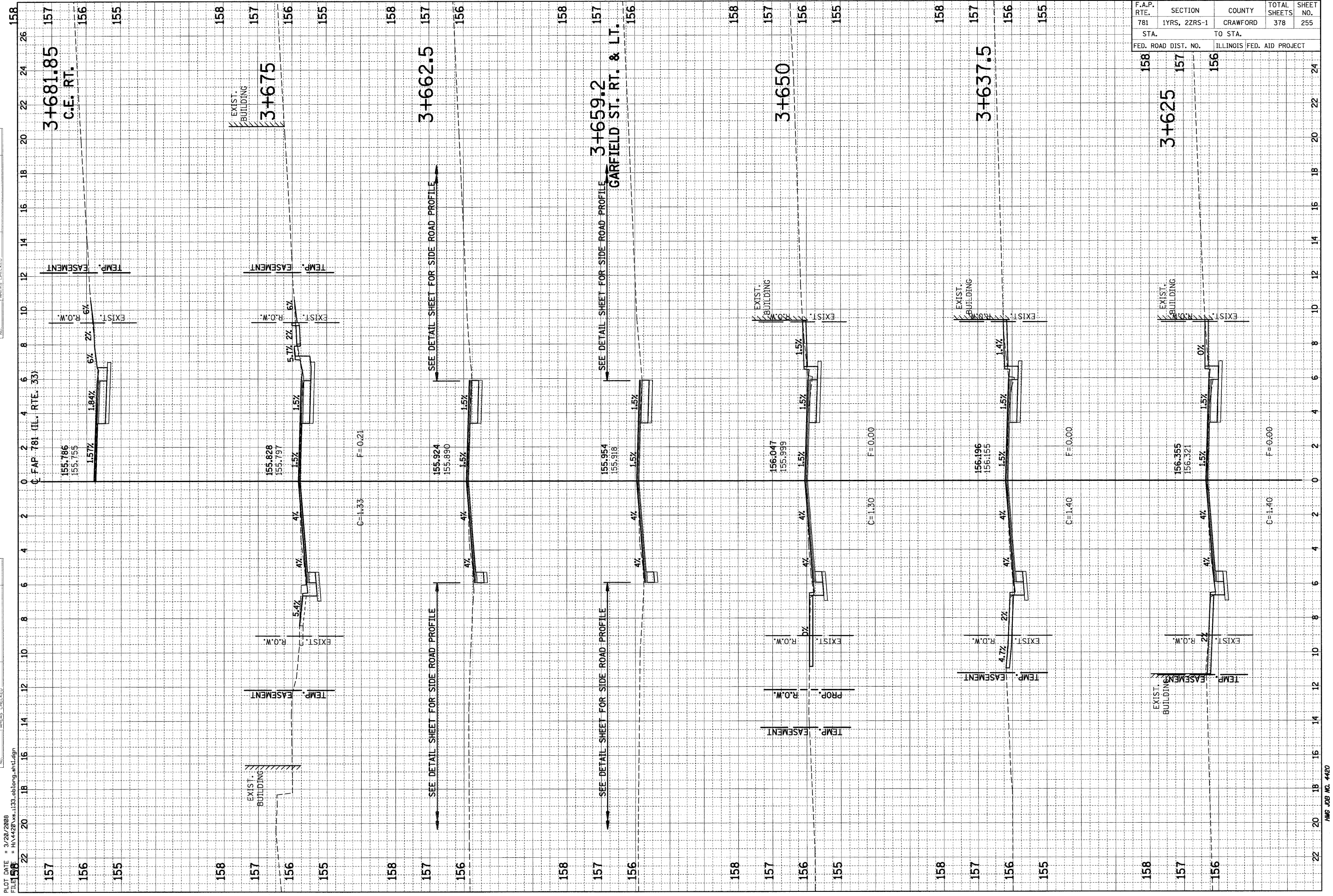


F.A.P. RTE.	SECTION	COUNTY	TOTAL SHEETS	SHEET NO.
781	1YRS, 2ZRS-1	CRAWFORD	378	255
STA.		TO STA.		
FED. ROAD DIST. NO.		ILLINOIS FED. AID PROJECT		

OPTIONAL SURVEY	BY	DATE
SURVEYED		
PLOTTED		
NOTE BOOK		
AREAS CHECKED		
NO.		

OPTIONAL SURVEY	BY	DATE
SURVEYED		
PLOTTED		
NOTE BOOK		
AREAS CHECKED		
NO.		

PLOT DATE = 3/20/2008
 FILE # = H:\4428\va_133-oblong.tbl



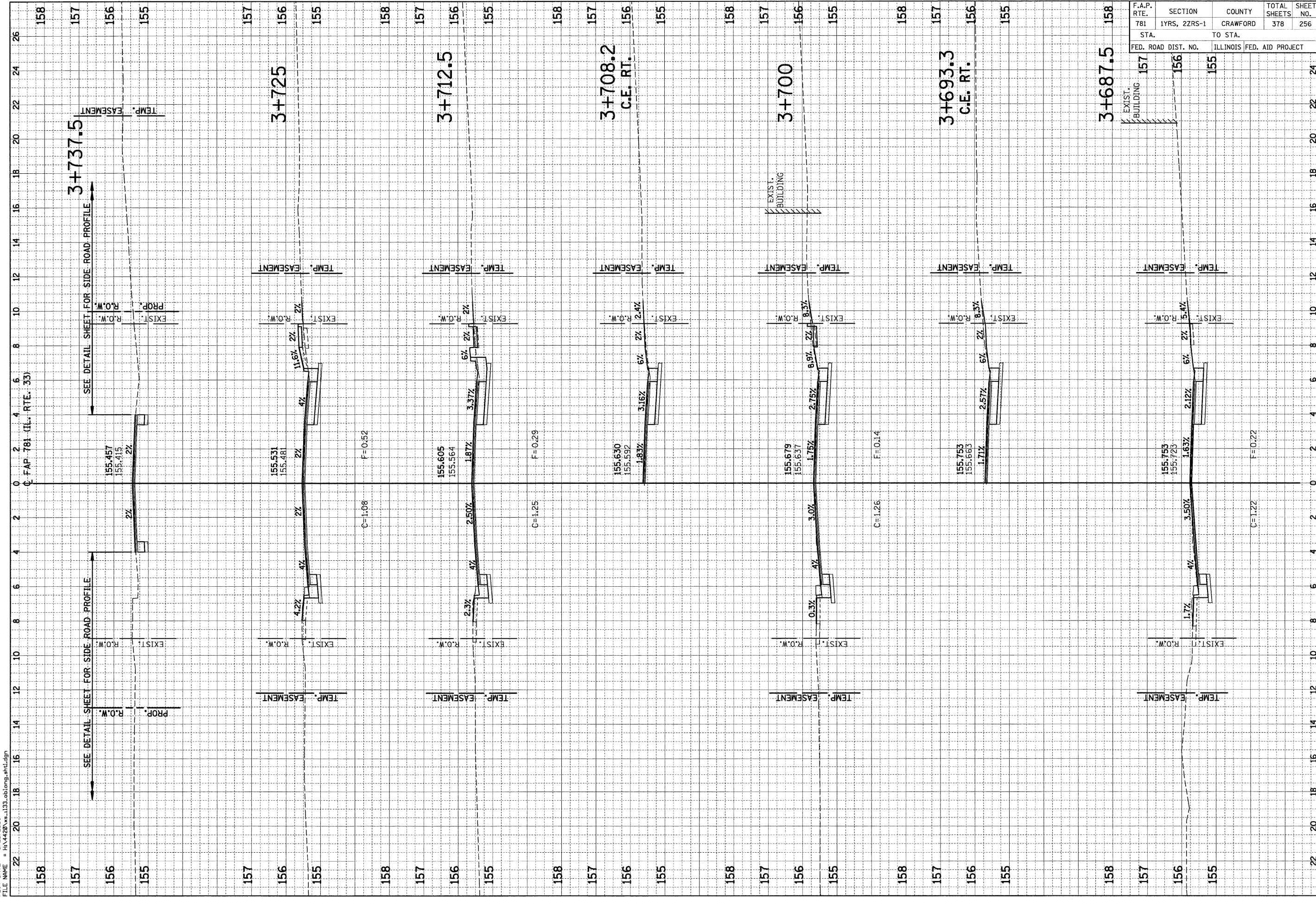
F.A.P. RTE.	SECTION	COUNTY	TOTAL SHEETS	SHEET NO.
158	157	156		
3+625				

F.A.P. RTE.	SECTION	COUNTY	TOTAL SHEETS	SHEET NO.
781	1YRS, 2ZRS-1	CRAWFORD	378	256
STA.		TO STA.		
FED. ROAD DIST. NO.		ILLINOIS FED. AID PROJECT		

FINAL SURVEY	BURNED	BY	DATE
NOTE BOOK	PLOTTED		
AREAS	LATE		
CHECKED			

ORIGINAL SURVEY	BURNED	BY	DATE
NOTE BOOK	PLOTTED		
AREAS	LATE		
CHECKED			

PLOT DATE = 3/20/2008
 FILE NAME = H:\4420\135\oblong.mxd

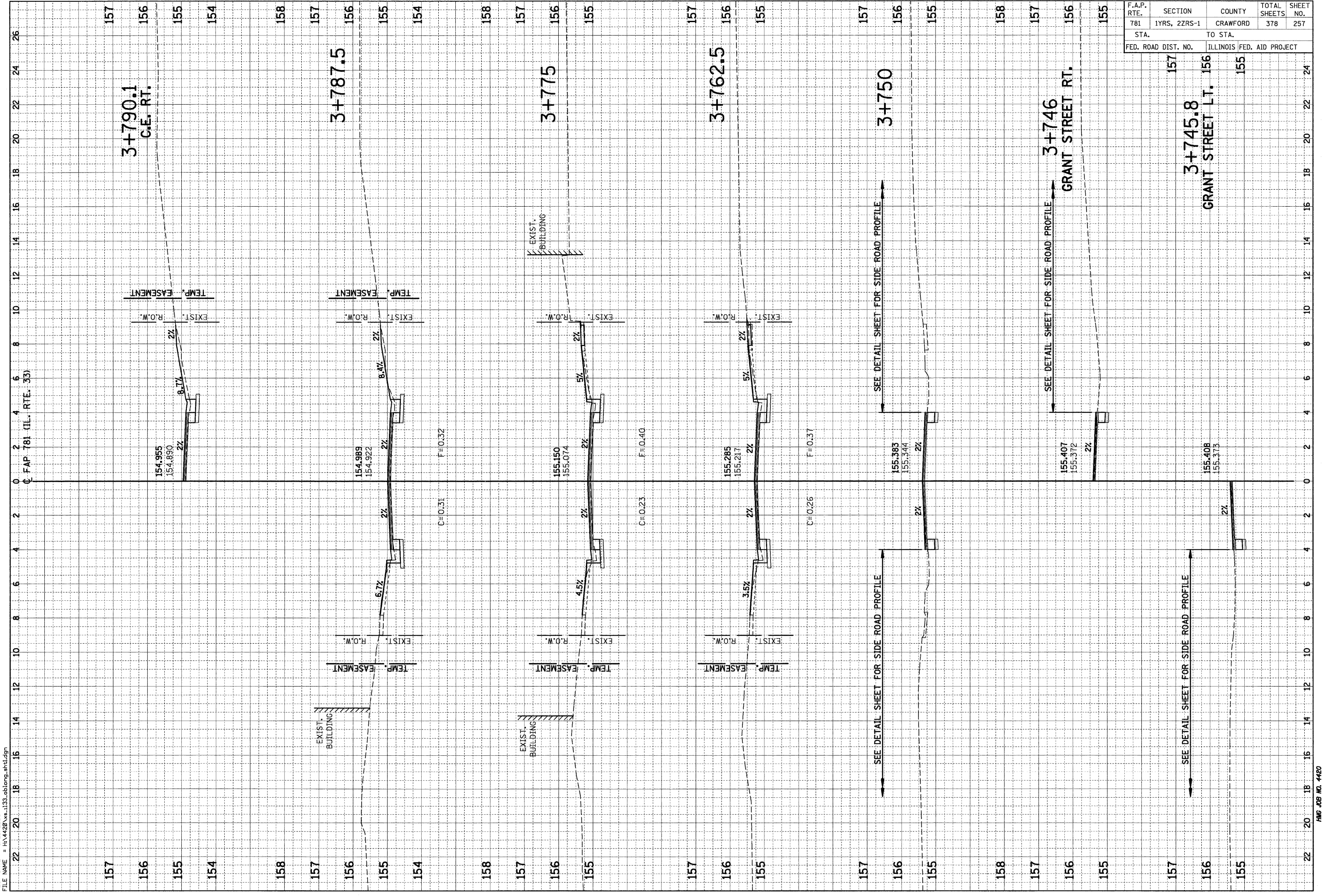


F.A.P. RTE.	SECTION	COUNTY	TOTAL SHEETS	SHEET NO.
781	1YRS, 2ZRS-1	CRAWFORD	378	257
STA.		TO STA.		
FED. ROAD DIST. NO.		ILLINOIS FED. AID PROJECT		

FINAL SURVEY	SURVEYED	BY	DATE
NOTE BOOK	PLOTTED		
NO.	AREAS		
	CHECKED		

ORIGINAL SURVEY	SURVEYED	BY	DATE
NOTE BOOK	PLOTTED		
NO.	AREAS		
	CHECKED		

PLOT DATE = 3/20/2008
 FILE NAME = H:\4420\133\oblonga.stb\cgn

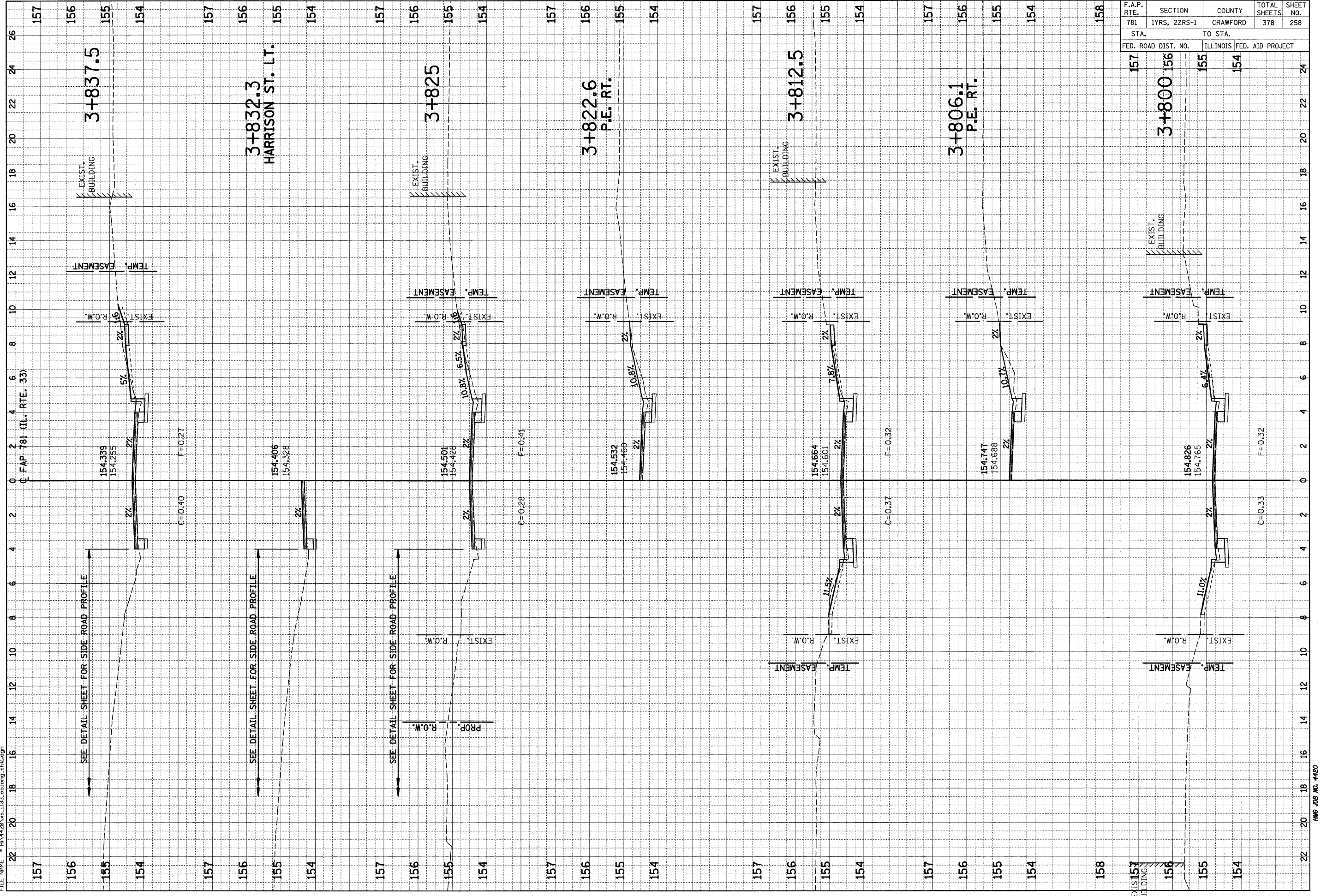


F.A.P. RTE.	SECTION	COUNTY	TOTAL SHEETS	SHEET NO.
781	1YRS, 2ZRS-1	CRAWFORD	378	258
STA.		TO STA.		
FED. ROAD DIST. NO.		ILLINOIS FED. AID PROJECT		

FINAL SURVEY	DATE
SURVEYED	
PLOTTED	
TEMPLATE	
NOTE BOOK	
AREAS CHECKED	
NO.	

ORIGINAL SURVEY	DATE
SURVEYED	
PLOTTED	
TEMPLATE	
NOTE BOOK	
AREAS CHECKED	
NO.	

PLOT DATE = 3/20/2008
 FILE NAME = H:\4420\135\135.oblong.mtd.dgn



SEE DETAIL SHEET FOR SIDE ROAD PROFILE

SEE DETAIL SHEET FOR SIDE ROAD PROFILE

SEE DETAIL SHEET FOR SIDE ROAD PROFILE

EXIST. BUILDING

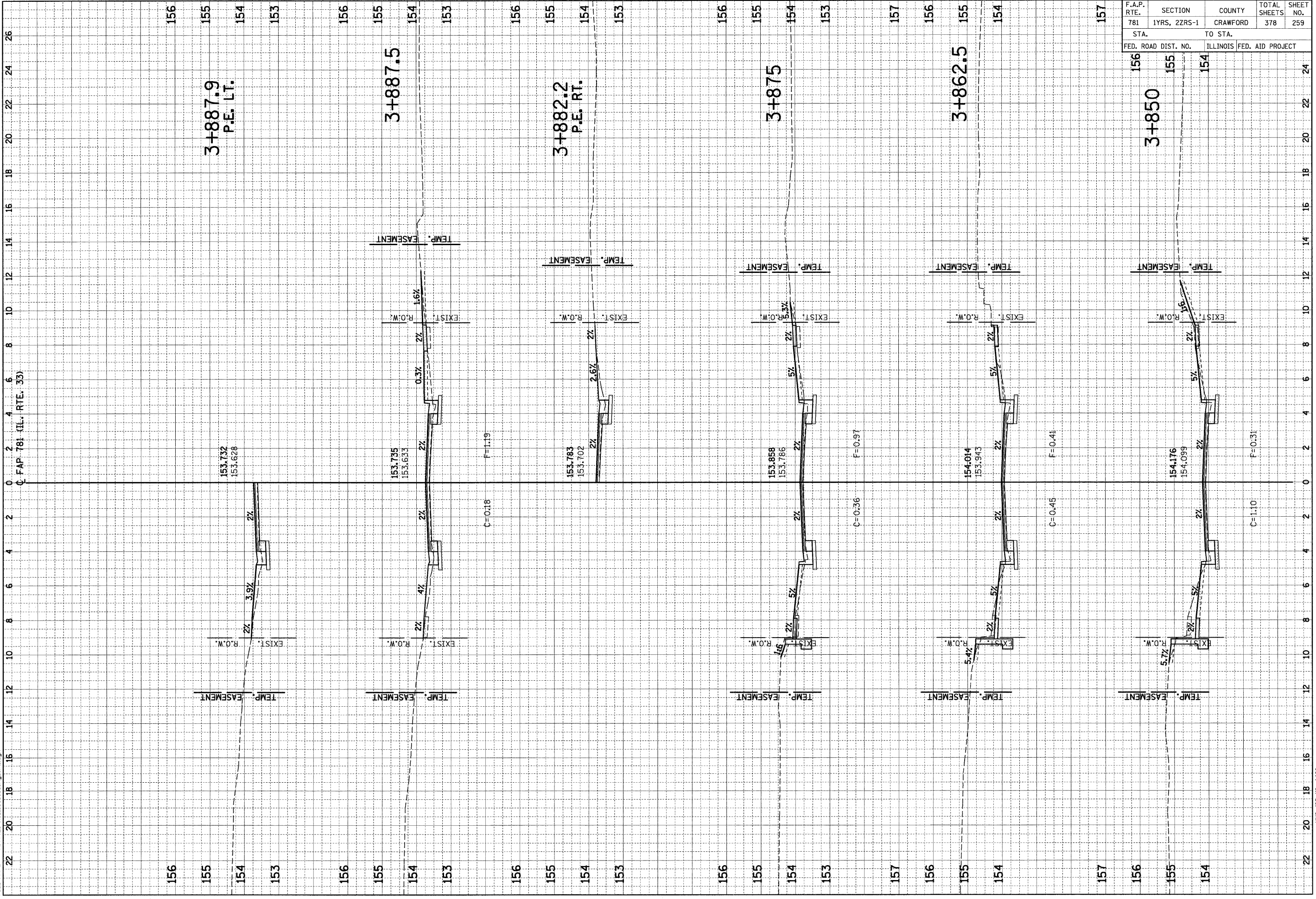
F.A.P. RTE.	SECTION	COUNTY	TOTAL SHEETS	SHEET NO.
781	1YRS, 2ZRS-1	CRAWFORD	378	259
STA. TO STA.		ILLINOIS FED. AID PROJECT		
FED. ROAD DIST. NO.		ILLINOIS FED. AID PROJECT		

BY	DATE

BY	DATE

PLOT DATE = 3/20/2008

FILE NAME = H:\4420\vs_1133.oblong_ahh.dgn

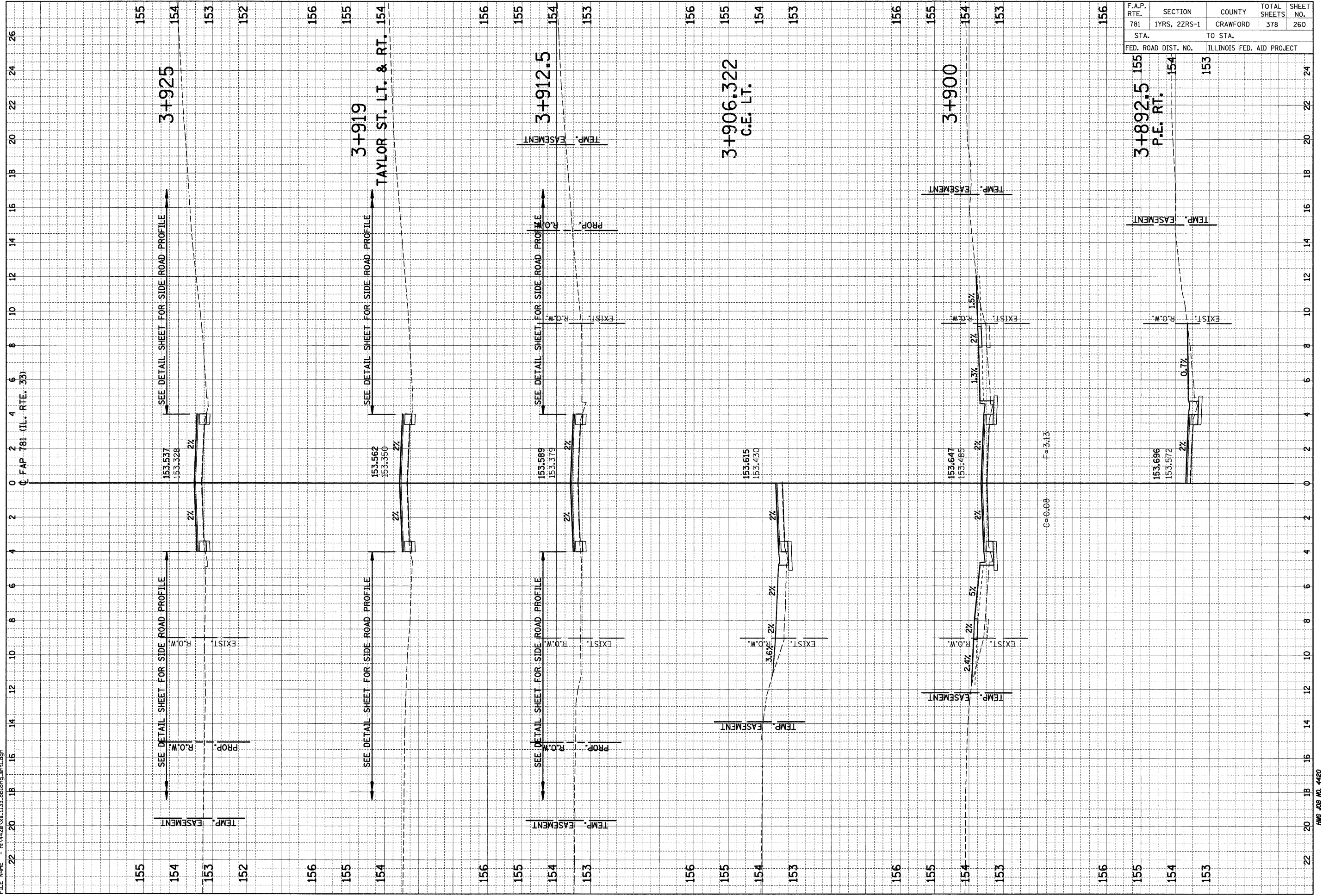


F.A.P. RTE.	SECTION	COUNTY	TOTAL SHEETS	SHEET NO.
781	1YRS, 2ZRS-1	CRAWFORD	378	260
STA.		TO STA.		
FED. ROAD DIST. NO.		ILLINOIS FED. AID PROJECT		

BY	DATE

BY	DATE

PLOT DATE = 3/20/2008
 FILE NAME = H:\4420\va_103\obj\eng_sht.dgn



C=0.08 F=3.13

3+892.5
P.E. RT.

F.A.P. RTE.	SECTION	COUNTY	TOTAL SHEETS	SHEET NO.
781	1YRS, 2ZRS-1	CRAWFORD	378	261
STA.		TO STA.		
FED. ROAD DIST. NO.		ILLINOIS FED. AID PROJECT		

FINAL SURVEY	SURVEYED	BY	DATE
NOTE BOOK	PLOTTED		
NO.	REPLATE		
	AREAS CHECKED		

ORIGINAL SURVEY	SURVEYED	BY	DATE
NOTE BOOK	PLOTTED		
NO.	REPLATE		
	AREAS CHECKED		

PLOT DATE = 3/20/2008
 FILE NAME = H:\4420\44-133-03-oblong-shd.dgn



F.A.P. RTE.	SECTION	COUNTY	TOTAL SHEETS	SHEET NO.
781	1YRS, 2ZRS-1	CRAWFORD	378	262

STA.		TO STA.
FED. ROAD DIST. NO.	ILLINOIS FED. AID PROJECT	

F.A.P. RTE.	SECTION	COUNTY	TOTAL SHEETS	SHEET NO.
781	1YRS, 2ZRS-1	CRAWFORD	378	262

STA.		TO STA.
FED. ROAD DIST. NO.	ILLINOIS FED. AID PROJECT	

F.A.P. RTE.	SECTION	COUNTY	TOTAL SHEETS	SHEET NO.
781	1YRS, 2ZRS-1	CRAWFORD	378	262

STA.		TO STA.
FED. ROAD DIST. NO.	ILLINOIS FED. AID PROJECT	

F.A.P. RTE.	SECTION	COUNTY	TOTAL SHEETS	SHEET NO.
781	1YRS, 2ZRS-1	CRAWFORD	378	262

STA.		TO STA.
FED. ROAD DIST. NO.	ILLINOIS FED. AID PROJECT	

F.A.P. RTE.	SECTION	COUNTY	TOTAL SHEETS	SHEET NO.
781	1YRS, 2ZRS-1	CRAWFORD	378	262

STA.		TO STA.
FED. ROAD DIST. NO.	ILLINOIS FED. AID PROJECT	

F.A.P. RTE.	SECTION	COUNTY	TOTAL SHEETS	SHEET NO.
781	1YRS, 2ZRS-1	CRAWFORD	378	262

STA.		TO STA.
FED. ROAD DIST. NO.	ILLINOIS FED. AID PROJECT	

F.A.P. RTE.	SECTION	COUNTY	TOTAL SHEETS	SHEET NO.
781	1YRS, 2ZRS-1	CRAWFORD	378	262

STA.		TO STA.
FED. ROAD DIST. NO.	ILLINOIS FED. AID PROJECT	

F.A.P. RTE.	SECTION	COUNTY	TOTAL SHEETS	SHEET NO.
781	1YRS, 2ZRS-1	CRAWFORD	378	262

STA.		TO STA.
FED. ROAD DIST. NO.	ILLINOIS FED. AID PROJECT	

F.A.P. RTE.	SECTION	COUNTY	TOTAL SHEETS	SHEET NO.
781	1YRS, 2ZRS-1	CRAWFORD	378	262

STA.		TO STA.
FED. ROAD DIST. NO.	ILLINOIS FED. AID PROJECT	

F.A.P. RTE.	SECTION	COUNTY	TOTAL SHEETS	SHEET NO.
781	1YRS, 2ZRS-1	CRAWFORD	378	262

STA.		TO STA.
FED. ROAD DIST. NO.	ILLINOIS FED. AID PROJECT	

F.A.P. RTE.	SECTION	COUNTY	TOTAL SHEETS	SHEET NO.
781	1YRS, 2ZRS-1	CRAWFORD	378	262

STA.		TO STA.
FED. ROAD DIST. NO.	ILLINOIS FED. AID PROJECT	

F.A.P. RTE.	SECTION	COUNTY	TOTAL SHEETS	SHEET NO.
781	1YRS, 2ZRS-1	CRAWFORD	378	262

STA.		TO STA.
FED. ROAD DIST. NO.	ILLINOIS FED. AID PROJECT	

F.A.P. RTE.	SECTION	COUNTY	TOTAL SHEETS	SHEET NO.
781	1YRS, 2ZRS-1	CRAWFORD	378	262

STA.		TO STA.
FED. ROAD DIST. NO.	ILLINOIS FED. AID PROJECT	

F.A.P. RTE.	SECTION	COUNTY	TOTAL SHEETS	SHEET NO.
781	1YRS, 2ZRS-1	CRAWFORD	378	262

STA.		TO STA.
FED. ROAD DIST. NO.	ILLINOIS FED. AID PROJECT	

F.A.P. RTE.	SECTION	COUNTY	TOTAL SHEETS	SHEET NO.
781	1YRS, 2ZRS-1	CRAWFORD	378	262

STA.		TO STA.
FED. ROAD DIST. NO.	ILLINOIS FED. AID PROJECT	

F.A.P. RTE.	SECTION	COUNTY	TOTAL SHEETS	SHEET NO.
781	1YRS, 2ZRS-1	CRAWFORD	378	262

STA.		TO STA.
FED. ROAD DIST. NO.	ILLINOIS FED. AID PROJECT	

F.A.P. RTE.	SECTION	COUNTY	TOTAL SHEETS	SHEET NO.
781	1YRS, 2ZRS-1	CRAWFORD	378	262

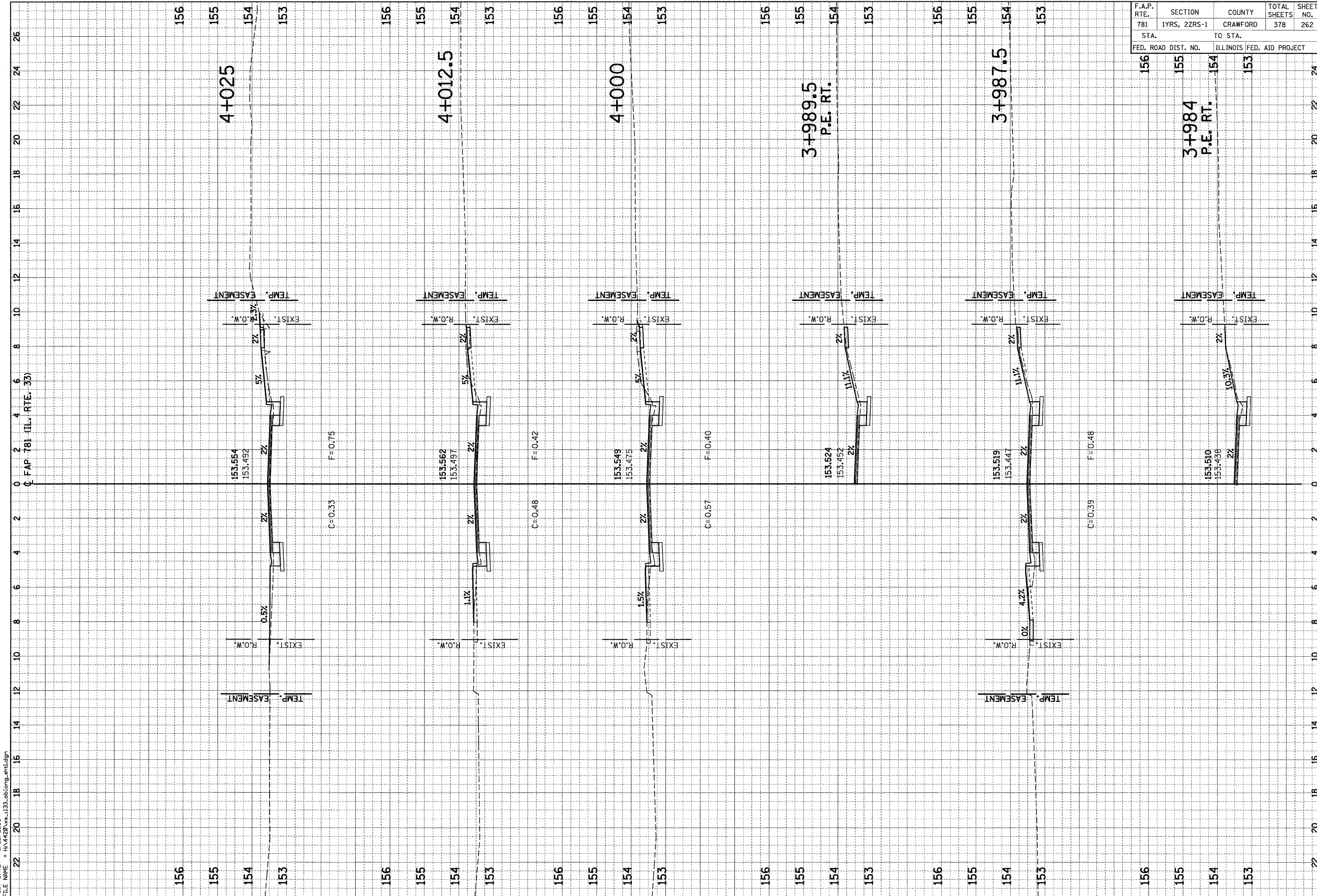
STA.		TO STA.
FED. ROAD DIST. NO.	ILLINOIS FED. AID PROJECT	

F.A.P. RTE.	SECTION	COUNTY	TOTAL SHEETS	SHEET NO.
781	1YRS, 2ZRS-1	CRAWFORD	378	262

STA.		TO STA.
FED. ROAD DIST. NO.	ILLINOIS FED. AID PROJECT	

F.A.P. RTE.	SECTION	COUNTY	TOTAL SHEETS	SHEET NO.
781	1YRS, 2ZRS-1	CRAWFORD	378	262

STA.		TO STA.
FED. ROAD DIST. NO.	ILLINOIS FED. AID PROJECT	



BY: _____ DATE: _____
 SURVEYED _____
 PLOTTED _____
 NOTE BOOK _____
 AREAS CHECKED _____

BY: _____ DATE: _____
 ORIGINAL SURVEY _____
 PLOTTED _____
 NOTE BOOK _____
 AREAS CHECKED _____

PLOT DATE = 3/20/2008
 FILE NAME = H:\4420\135\135_oblong.mxd

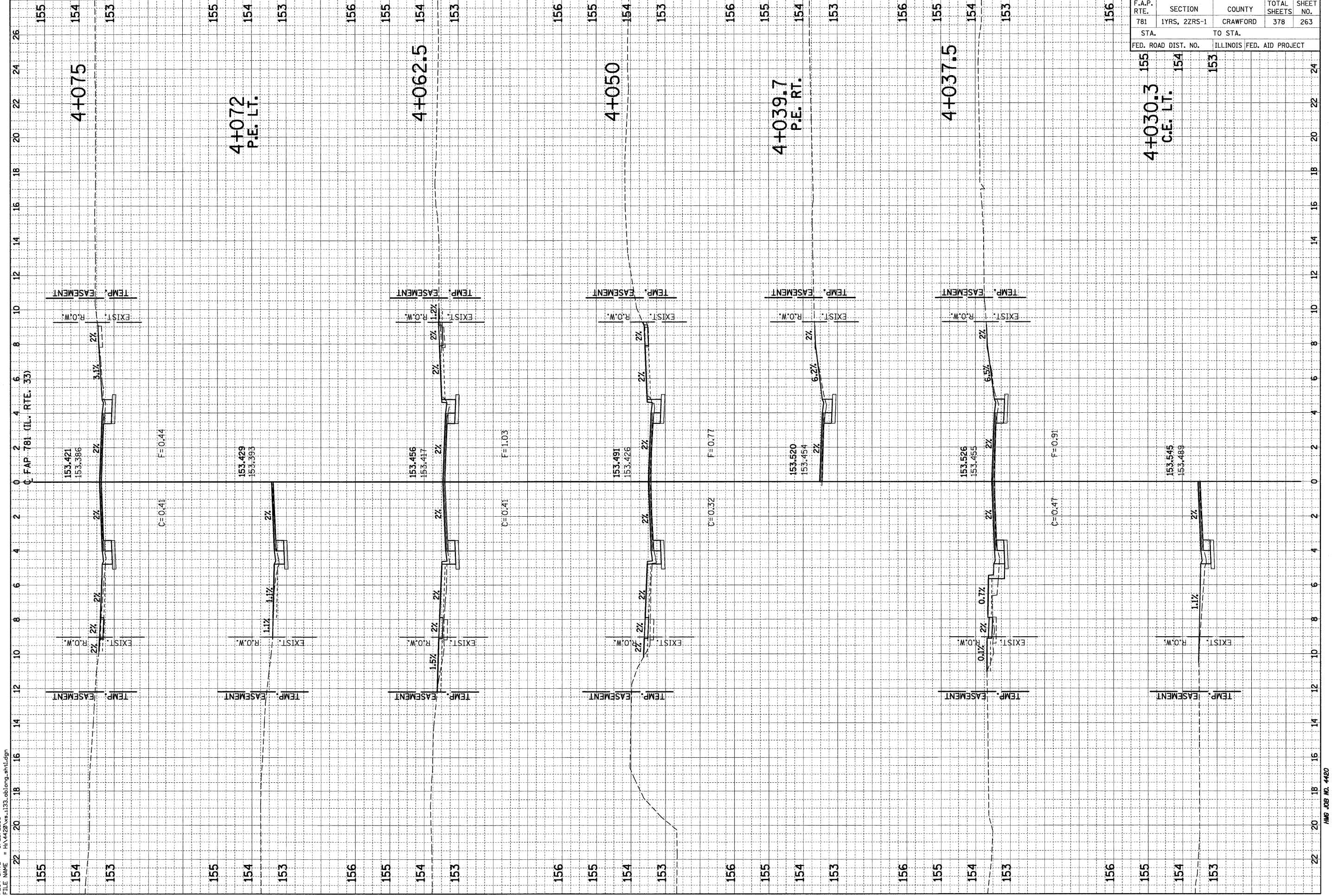
F.A.P. RTE.	SECTION	COUNTY	TOTAL SHEETS	SHEET NO.
781	1YRS, 2ZRS-1	CRAWFORD	378	263
STA.		TO STA.		
FED. ROAD DIST. NO.		ILLINOIS FED. AID PROJECT		

155
4+030.3
C.E. LT.
154
153

FINAL SURVEYED SURVEY NOTE BOOK NO.	BY	DATE

ORIGINAL SURVEYED SURVEY NOTE BOOK NO.	BY	DATE

PLOT DATE = 3/20/2008
FILE NAME = H:\420\1133.oblong.shd.dgn

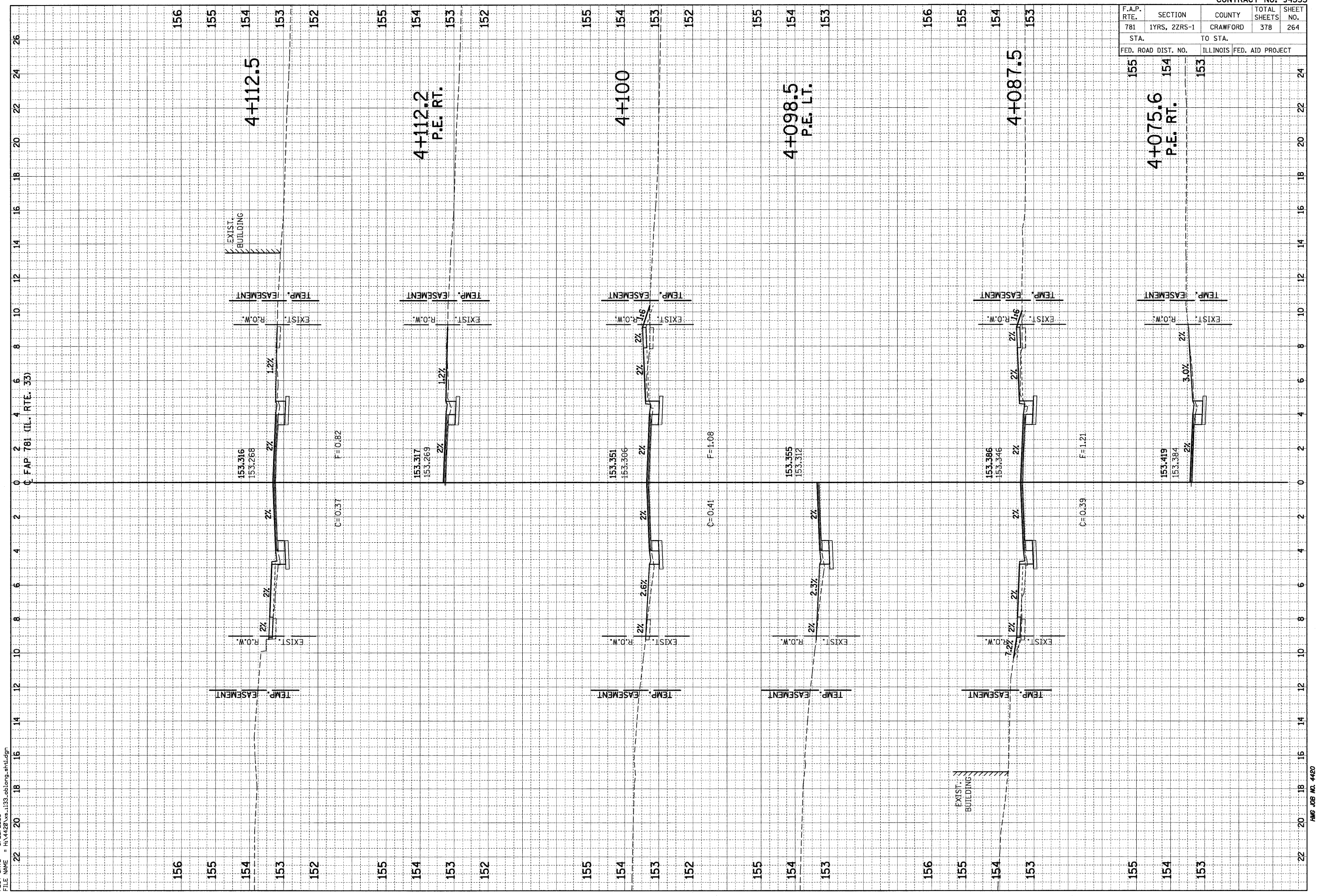


F.A.P. RTE.	SECTION	COUNTY	TOTAL SHEETS	SHEET NO.
781	1YRS, 2ZRS-1	CRAWFORD	378	264
STA.		TO STA.		
FED. ROAD DIST. NO.		ILLINOIS	FED. AID PROJECT	

FINAL SURVEY	SURVEYED	BY	DATE
NOTE BOOK	PLOTTED		
NO.	TEMPLATE		
	AREAS CHECKED		

ORIGINAL SURVEY	SURVEYED	BY	DATE
NOTE BOOK	PLOTTED		
NO.	TEMPLATE		
	AREAS CHECKED		

PLOT DATE = 3/20/2008
 FILE NAME = H:\4420\135\135_oblonga_sht1.dgn

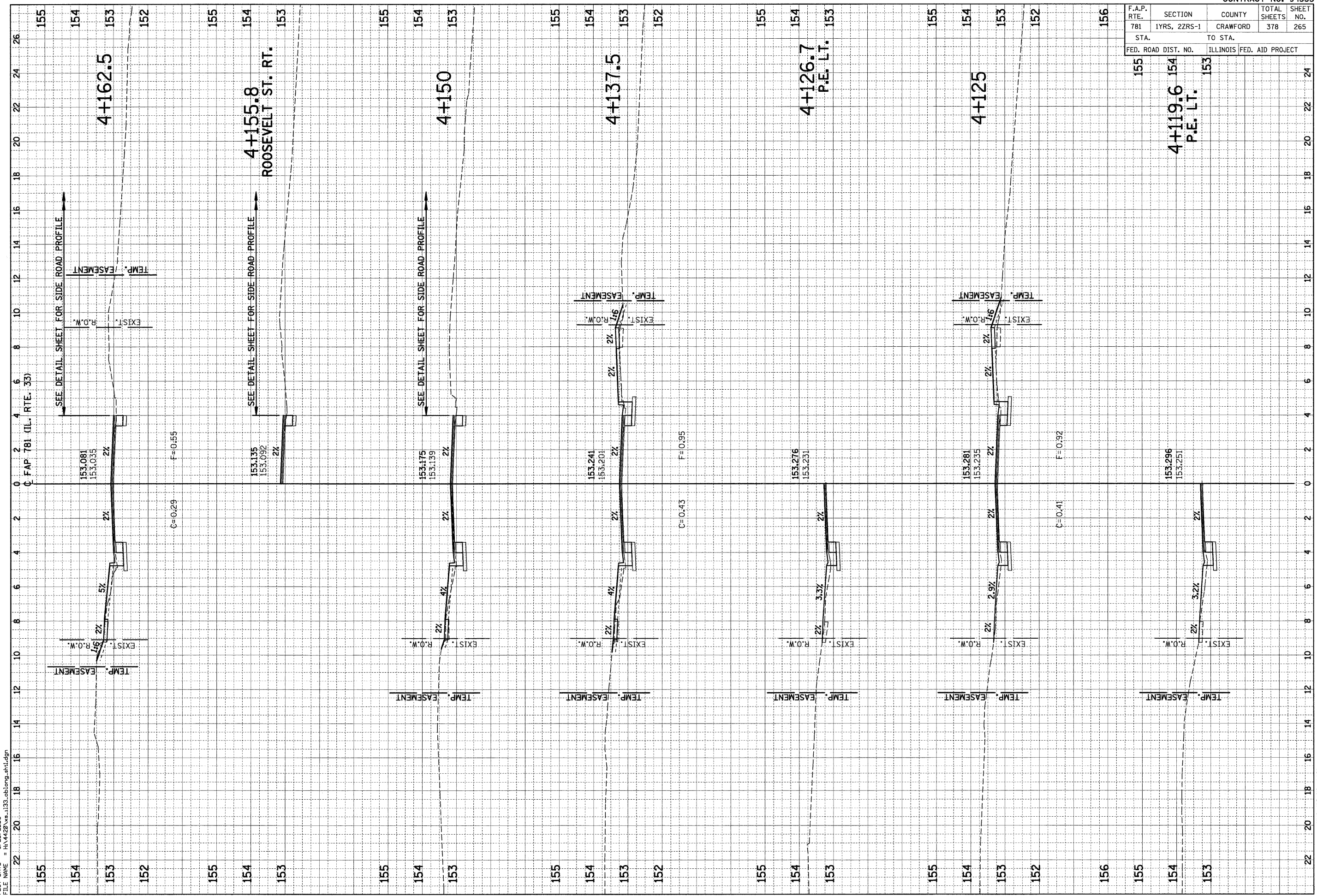


F.A.P. RTE.	SECTION	COUNTY	TOTAL SHEETS	SHEET NO.
781	1YRS, 2ZRS-1	CRAWFORD	378	265
STA.		TO STA.		
FED. ROAD DIST. NO.		ILLINOIS	FED. AID PROJECT	

NO.	DATE	BY

NO.	DATE	BY

PLOT DATE = 3/20/2008
 FILE NAME = H:\4420\vs.1133.oblong.ah\dgn



155	154	153	24
	4+119.6	153	22
	P.E. LT.		20
			18
			16
			14
			12
			10
			8
			6
			4
			2
			0
			2
			4
			6
			8
			10
			12
			14
			16
			18
			20
			22
			24

F.A.P. RTE.	SECTION	COUNTY	TOTAL SHEETS	SHEET NO.
781	1YRS, 2ZRS-1	CRAWFORD	378	266
STA.		TO STA.		
155		152		
FED. ROAD DIST. NO.		ILLINOIS FED. AID PROJECT		
155		152		

FINAL SURVEY PLOTTED TEMPLATE AREAS CHECKED

BY: _____ DATE: _____

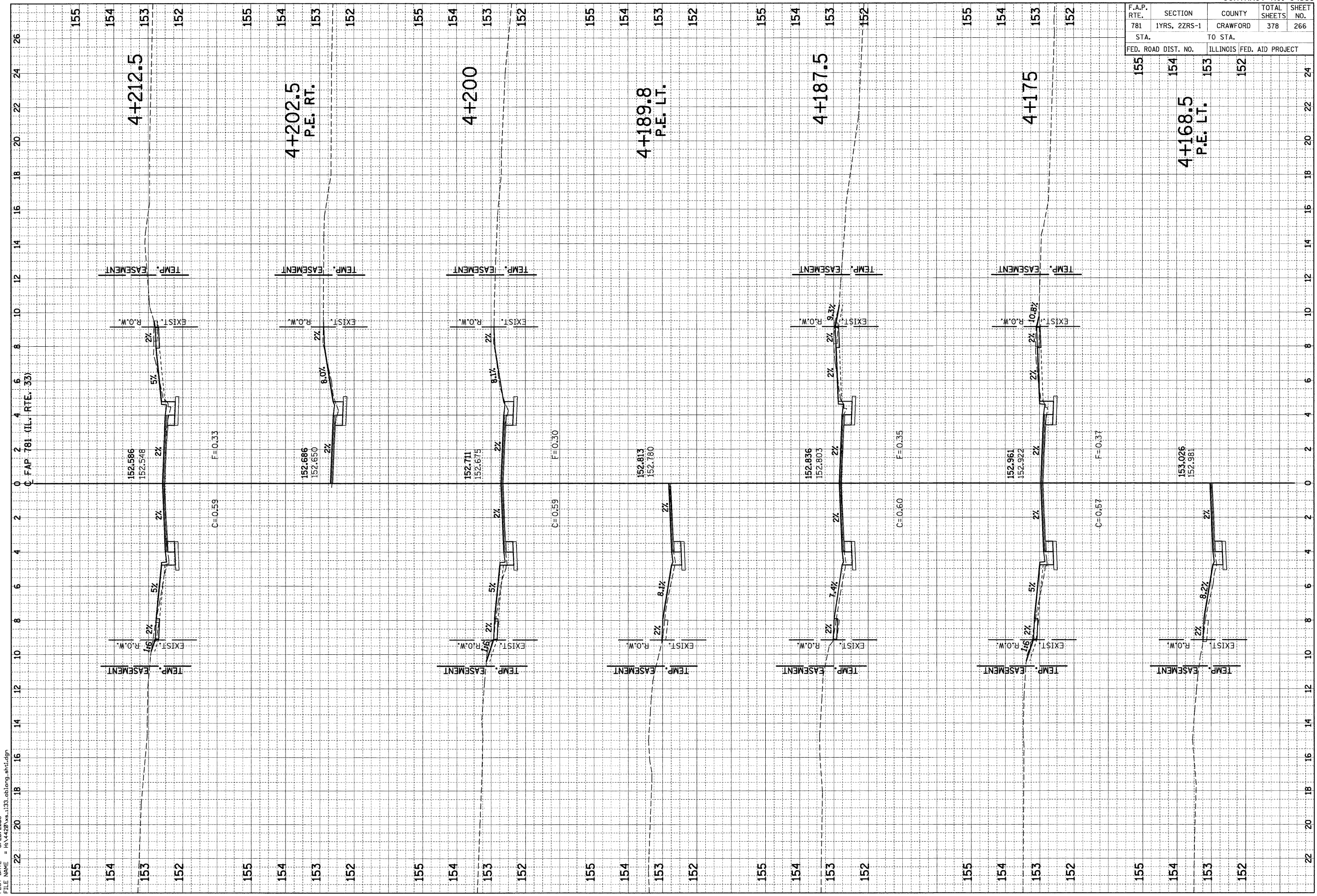
NO. _____

ORIGINAL SURVEY PLOTTED TEMPLATE AREAS CHECKED

BY: _____ DATE: _____

NO. _____

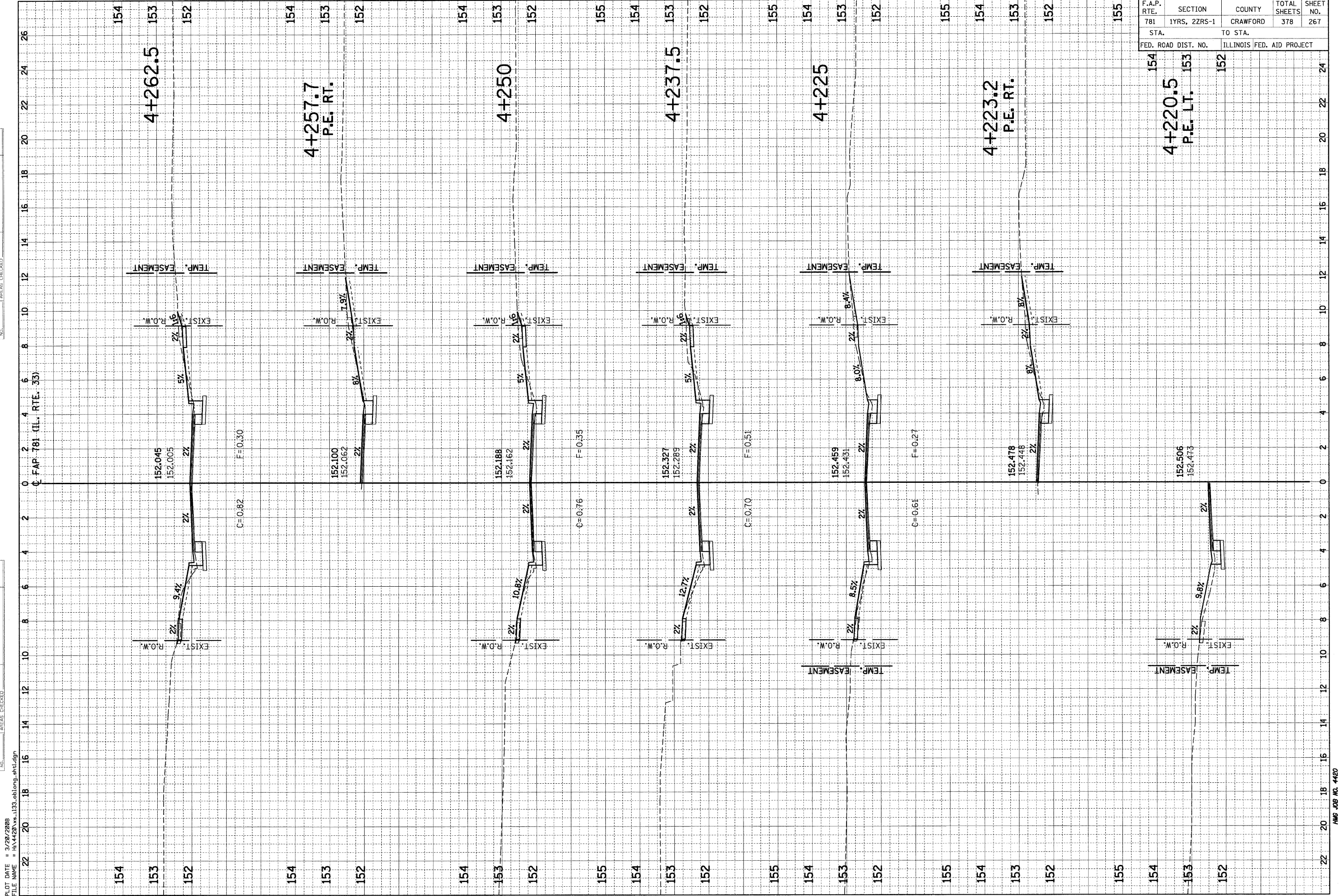
PLOT DATE = 3/28/2008
 FILE NAME = H:\4420\vs-133.oblong.ah1.dgn



F.A.P. RTE.	SECTION	COUNTY	TOTAL SHEETS	SHEET NO.
781	1YRS, 2ZRS-1	CRAWFORD	378	267
STA. 154 TO STA. 153		ILLINOIS FED. AID PROJECT		

ORIGINAL SURVEY	BY	DATE
SURVEYED		
PLOTTED		
TEMPLATE		
NOTE BOOK		
AREAS CHECKED		
NO.		

ORIGINAL SURVEY	BY	DATE
SURVEYED		
PLOTTED		
TEMPLATE		
NOTE BOOK		
AREAS CHECKED		
NO.		



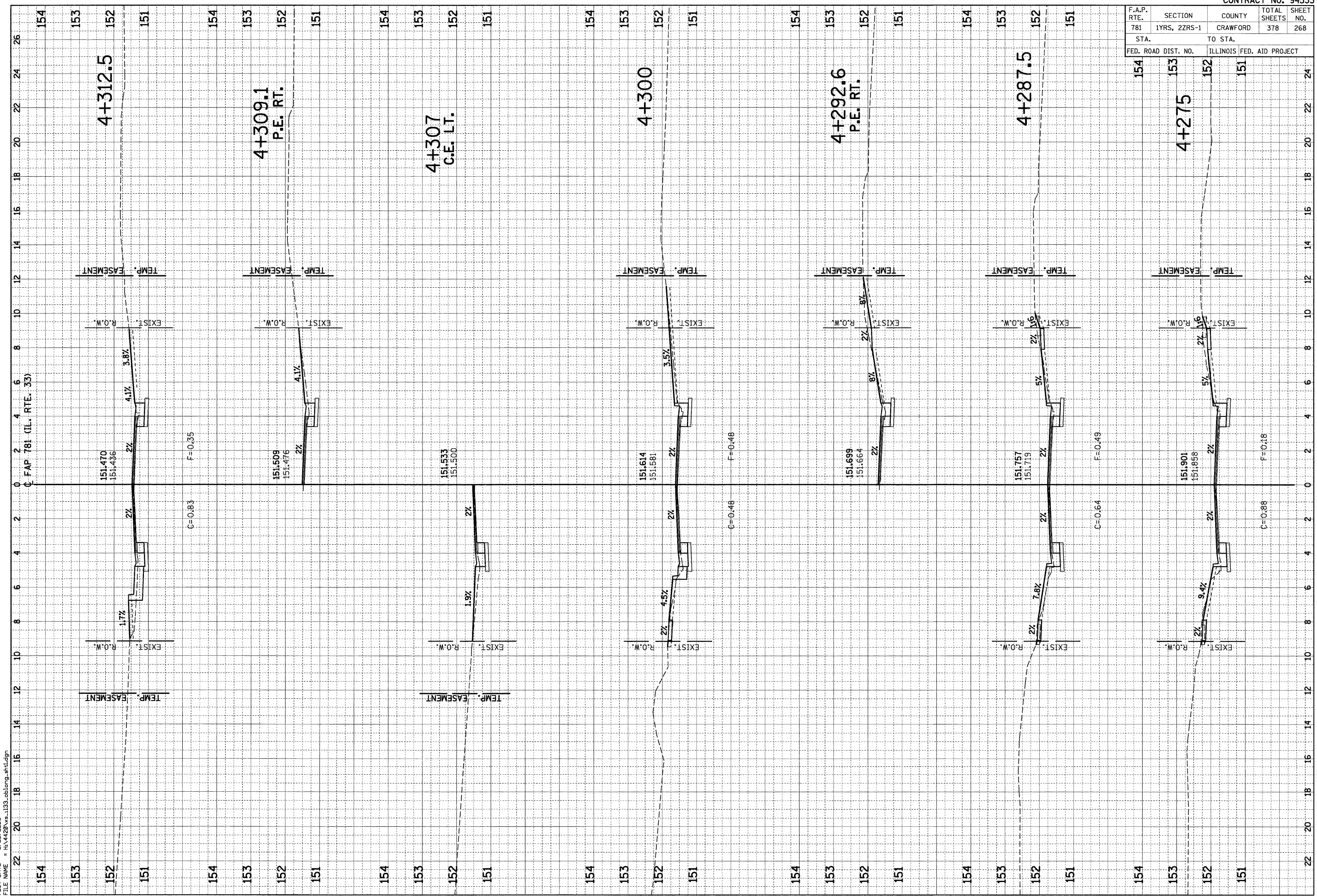
PLOT DATE = 3/20/2008
 FILE NAME = H:\4420\4420\133_oblong_ahs1.dgn

F.A.P. RTE.	SECTION	COUNTY	TOTAL SHEETS	SHEET NO.
781	1YRS, 2ZRS-1	CRAWFORD	378	268
STA.		TO STA.		
FED. ROAD DIST. NO.		ILLINOIS FED. AID PROJECT		

FINAL SURVEY	SURVEYED	BY	DATE
NOTE BOOK	PLOTTED		
NO.	TEMPLATE		
	AREAS CHECKED		

ORIGINAL SURVEY	SURVEYED	BY	DATE
NOTE BOOK	PLOTTED		
NO.	TEMPLATE		
	AREAS CHECKED		

PLOT DATE = 3/20/2008
 FILE NAME = H:\4420\1\1133.tblong_ah1.dgn



F.A.P. RTE.	SECTION	COUNTY	TOTAL SHEETS	SHEET NO.
781	1YRS, 2ZRS-1	CRAWFORD	378	269
STA.		TO STA.		
FED. ROAD DIST. NO.		ILLINOIS FED. AID PROJECT		

153
152
151

4+323.7
C.E. LT.

24
22
20
18
16
14
12
10
8
6
4
2
0
2
4
6
8
10
12
14
16
18
20
22
24

BY: _____ DATE: _____

NO. _____

ORIGINAL SURVEY PLOTTED _____

TEMP. EASEMENT _____

EXIST. _____

R.O.W. _____

AREAS CHECKED _____

BY: _____ DATE: _____

NO. _____

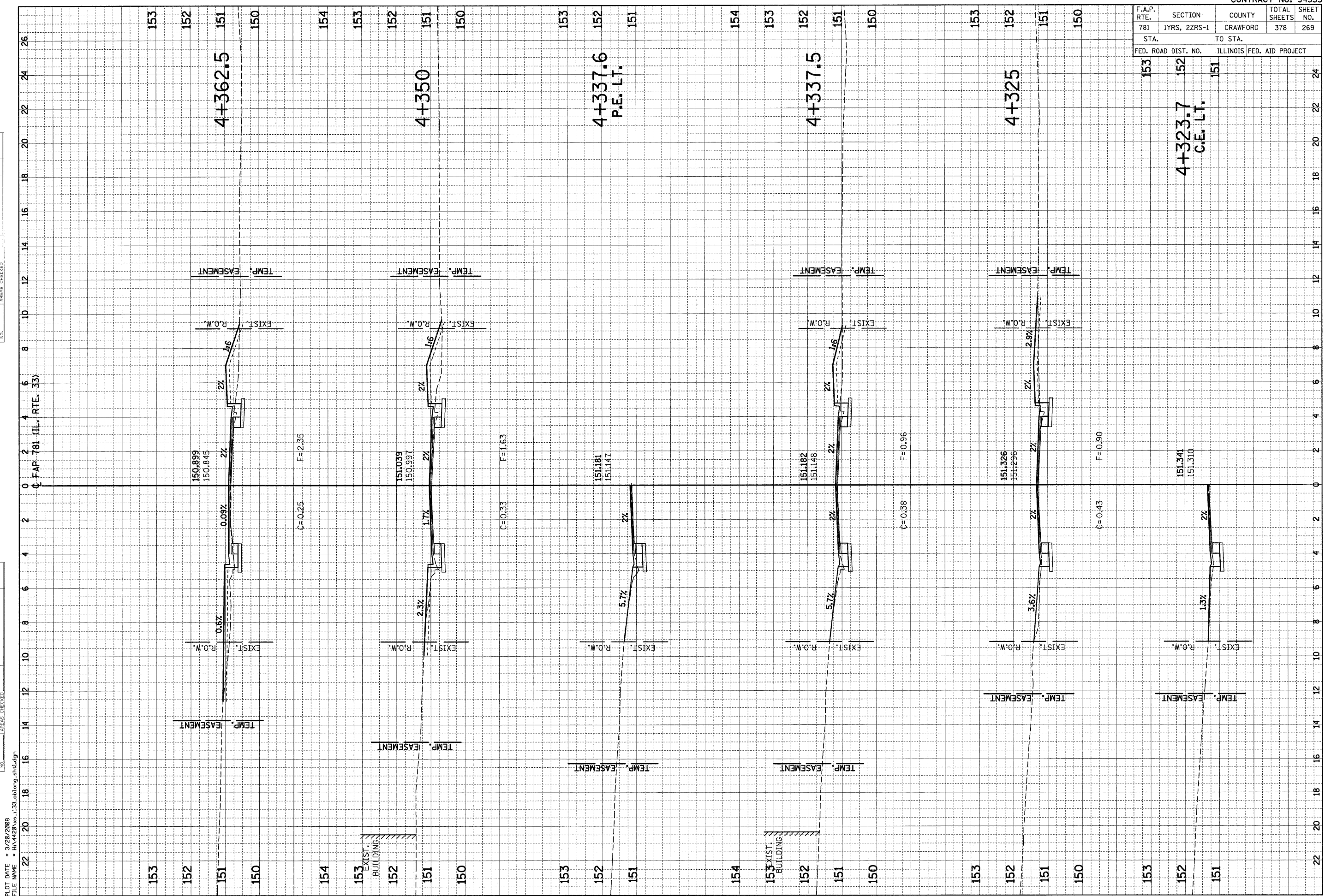
ORIGINAL SURVEY PLOTTED _____

TEMP. EASEMENT _____

EXIST. _____

R.O.W. _____

AREAS CHECKED _____

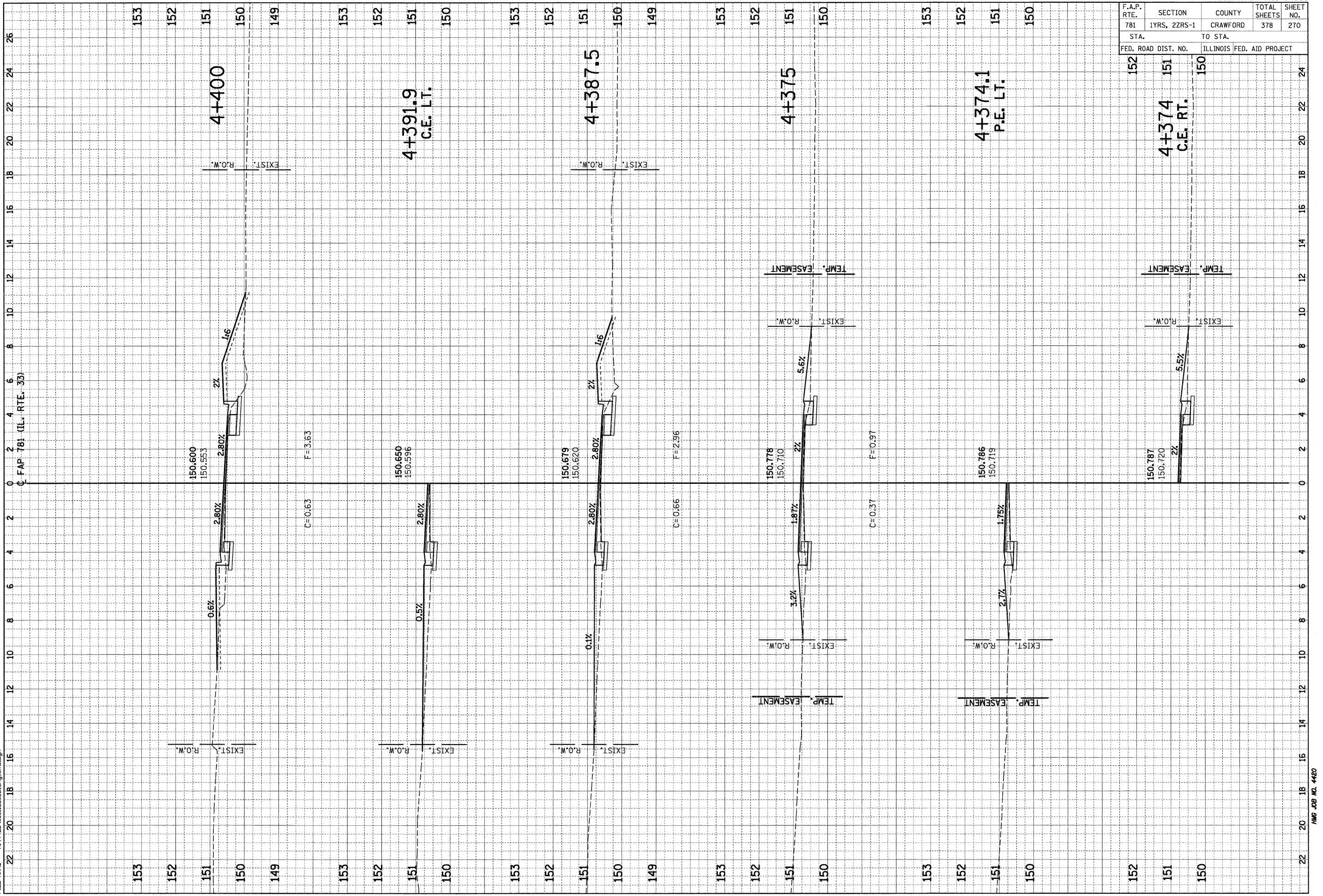


F.A.P. RTE. 781	SECTION 1YRS, 2ZRS-1	COUNTY CRAWFORD	TOTAL SHEETS 378	SHEET NO. 270
STA. 152		TO STA. 151		
FED. ROAD DIST. NO.		ILLINOIS FED. AID PROJECT		

NO.	DATE	BY

NO.	DATE	BY

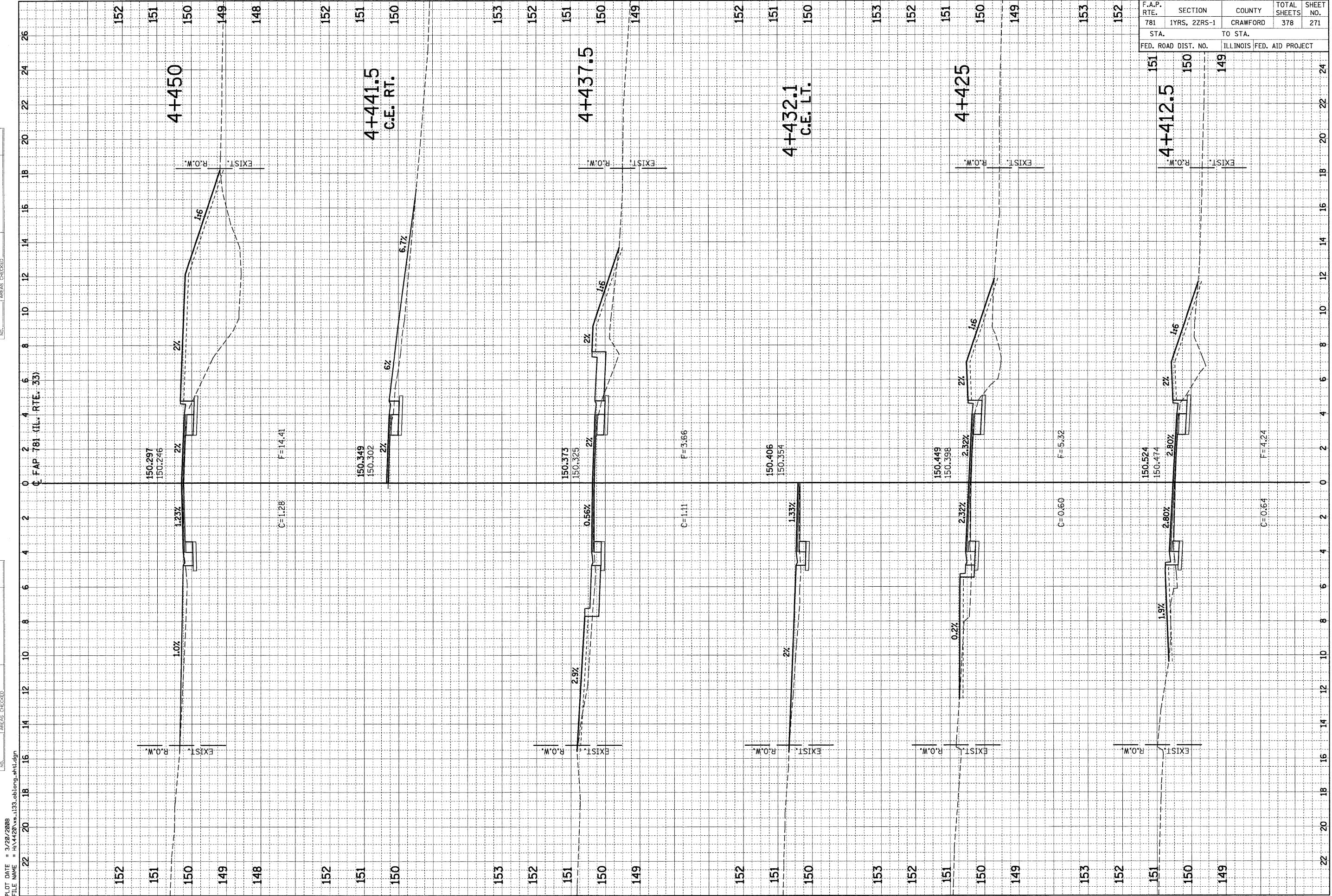
PLOT DATE = 3/20/2008
FILE NAME = H:\4420\ve_1133.tblong_ah.dgn



F.A.P. RTE.	SECTION	COUNTY	TOTAL SHEETS	SHEET NO.
781	1YRS, 2ZRS-1	CRAWFORD	378	271
STA. TO STA.		ILLINOIS FED. AID PROJECT		
FED. ROAD DIST. NO.				

FINAL SURVEY	SURVEYED	BY	DATE
NOTE BOOK	PLOTTED		
NO.	TEMPLATE		
	AREAS CHECKED		

ORIGINAL SURVEY	SURVEYED	BY	DATE
NOTE BOOK	PLOTTED		
NO.	TEMPLATE		
	AREAS CHECKED		



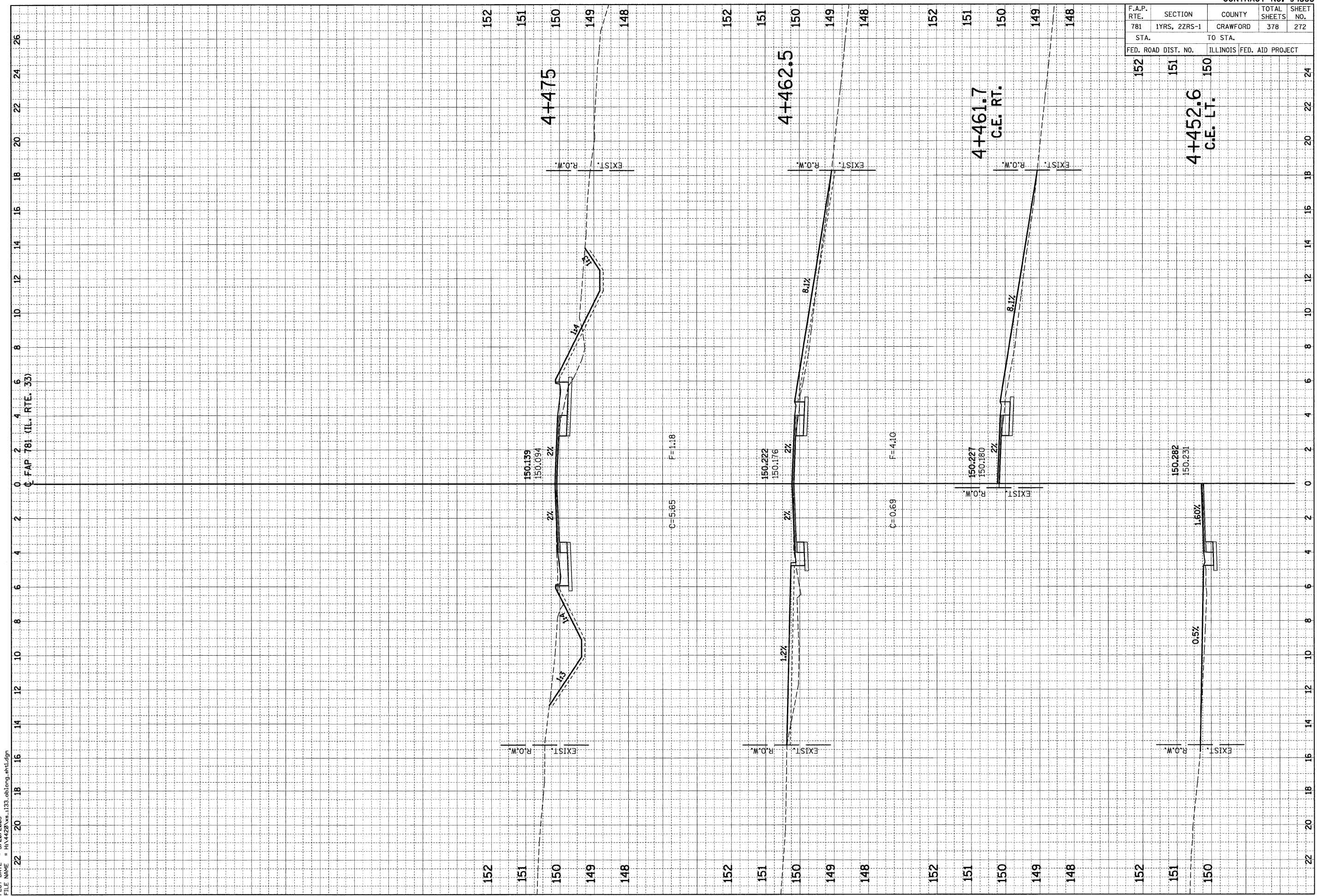
PLOT DATE = 3/20/2008
 FILE NAME = H:\4420\44133_oblong_mtd.dgn

F.A.P. RTE.	SECTION	COUNTY	TOTAL SHEETS	SHEET NO.
781	1YRS, 2ZRS-1	CRAWFORD	378	272
STA. 152 TO STA. 150		ILLINOIS FED. AID PROJECT		

ORIGINAL SURVEY NOTE BOOK NO.	SURVEYED PLOTTED TEMPLATE AREAS CHECKED	BY	DATE

ORIGINAL SURVEY NOTE BOOK NO.	SURVEYED PLOTTED TEMPLATE AREAS CHECKED	BY	DATE

PLOT DATE = 3/20/2008
 FILE NAME = H:\4420\vs-1133.tblong.sht\dgn

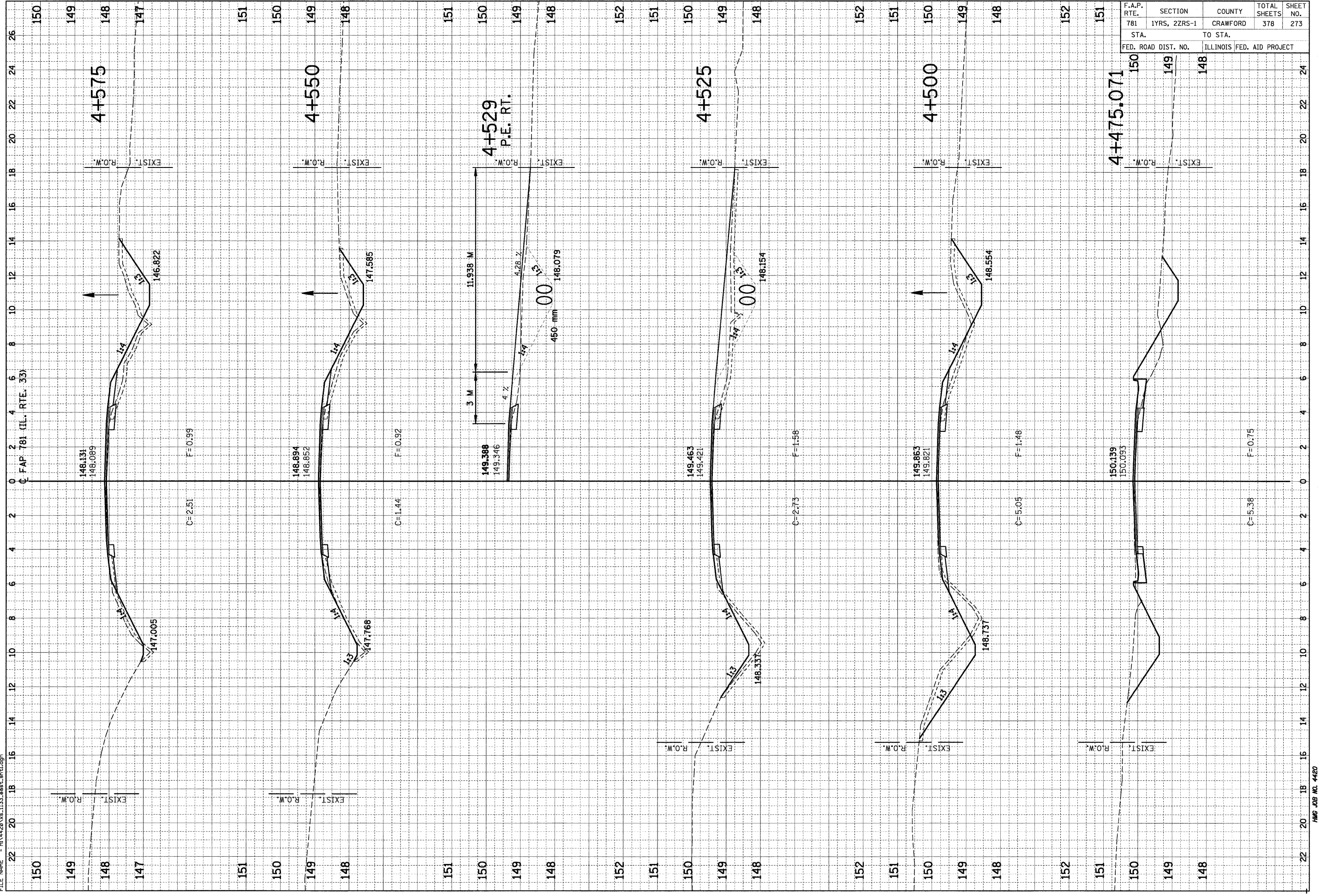


F.A.P. RTE.	SECTION	COUNTY	TOTAL SHEETS	SHEET NO.
781	1YRS, 2ZRS-1	CRAWFORD	378	273
STA.		TO STA.		
FED. ROAD DIST. NO.		ILLINOIS FED. AID PROJECT		

BY	DATE

BY	DATE

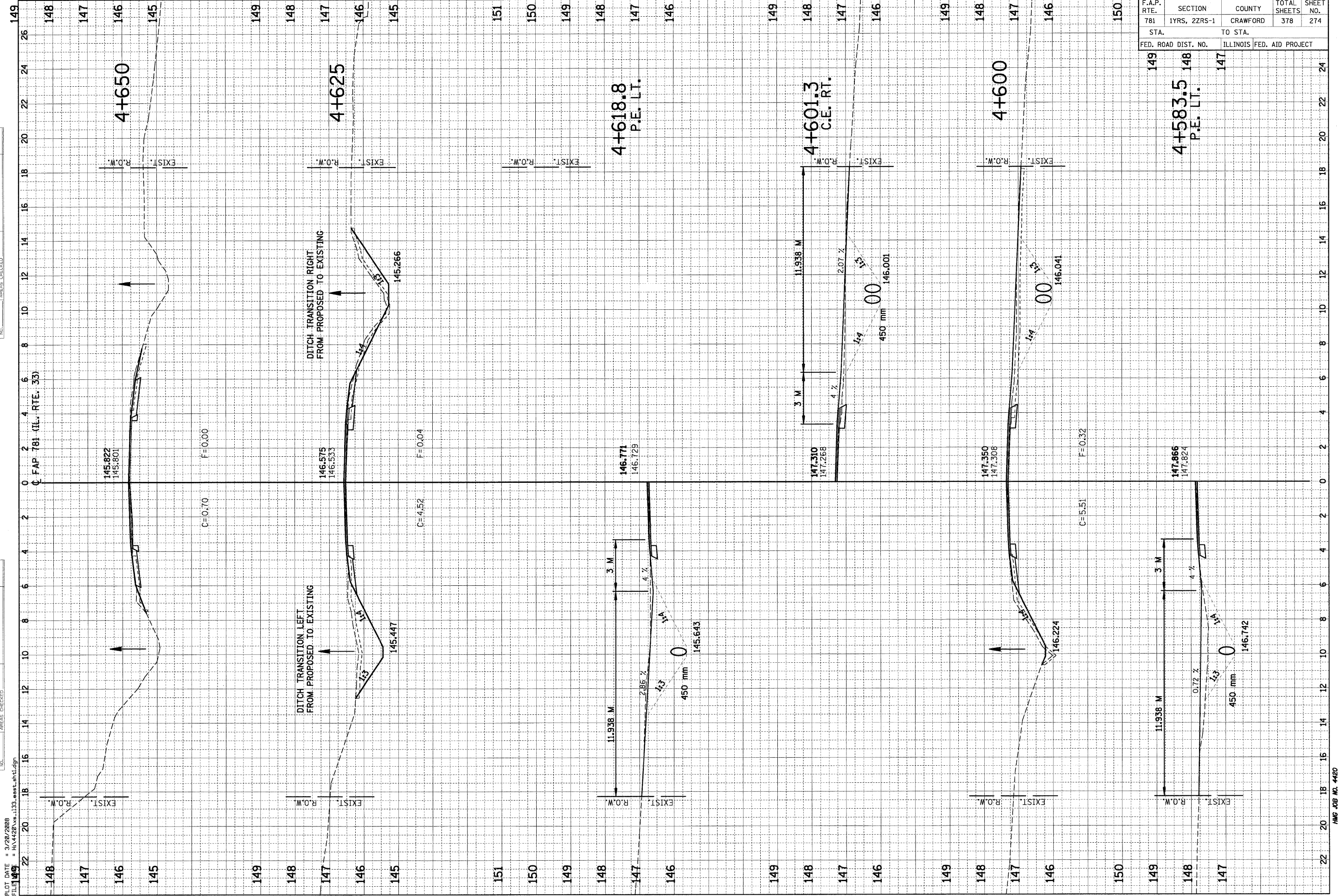
PLOT DATE = 3/20/2008
 FILE NAME = H:\4420\vs_1132_08st_08st.dgn



F.A.P. RTE.	SECTION	COUNTY	TOTAL SHEETS	SHEET NO.
781	1YRS, 2ZRS-1	CRAWFORD	378	274
STA. 149		TO STA. 147		
FED. ROAD DIST. NO.		ILLINOIS	FED. AID PROJECT	

NO.	AREAS CHECKED	NOTE BOOK	TEMP. PLATE	PLOTTED	SURVEYED	BY	DATE

NO.	AREAS CHECKED	NOTE BOOK	TEMP. PLATE	PLOTTED	SURVEYED	BY	DATE



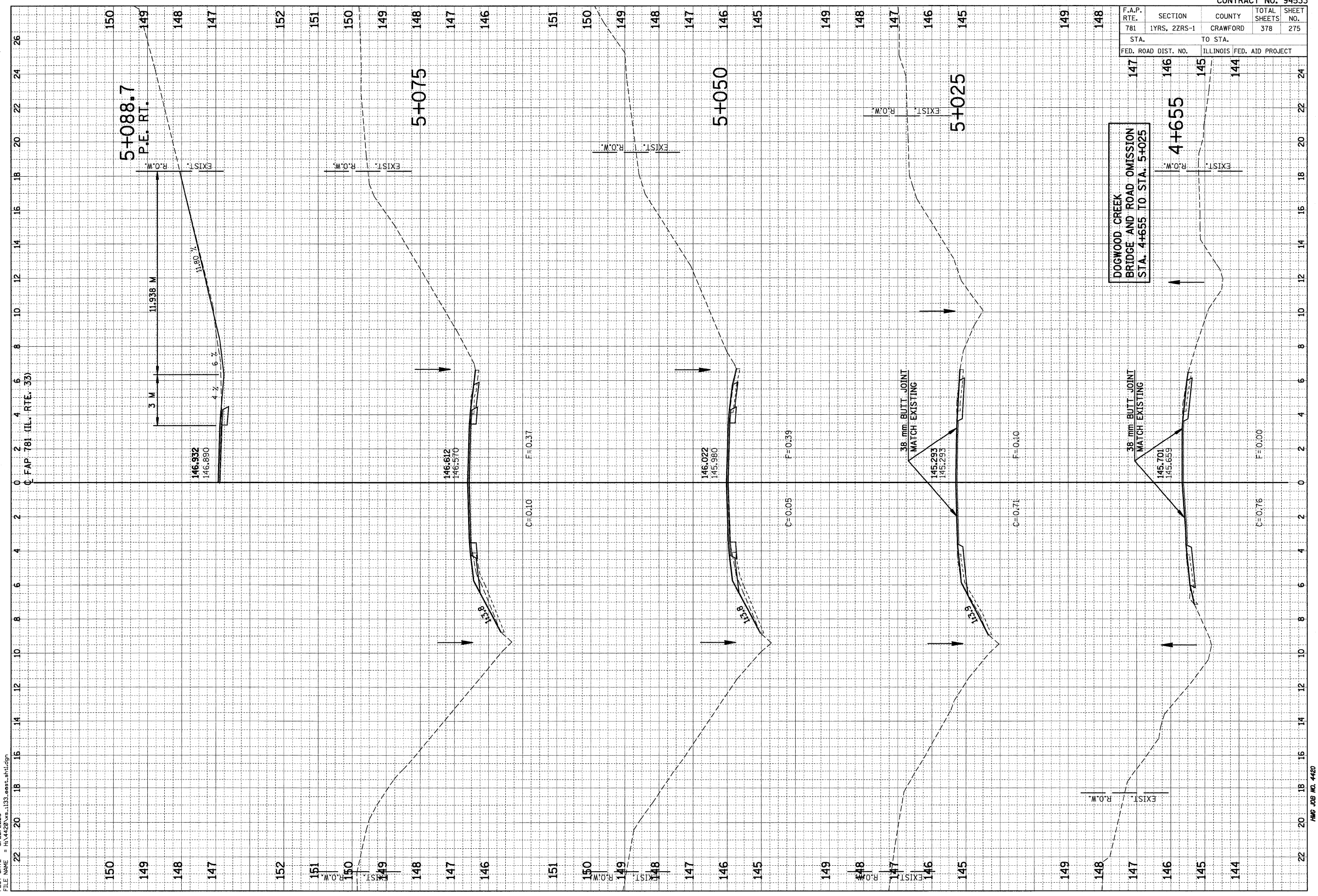
PLOT DATE = 3/20/2008
 FILE = H:\4420\ve_133_east.sht.dgn

F.A.P. RTE.	SECTION	COUNTY	TOTAL SHEETS	SHEET NO.
781	1YRS, 2ZRS-1	CRAWFORD	378	275
STA.		TO STA.		
FED. ROAD DIST. NO.		ILLINOIS FED. AID PROJECT		

FINISH SURVEY	SURVEYED	BY	DATE
NOTE BOOK	PLOTTED		
NO.	TEMPLATE		
	AREAS CHECKED		

ORIGINAL SURVEY	SURVEYED	BY	DATE
NOTE BOOK	PLOTTED		
NO.	TEMPLATE		
	AREAS CHECKED		

PLOT DATE = 3/20/2008
 FILE NAME = H:\4420\ve.1133.eest.shldgn

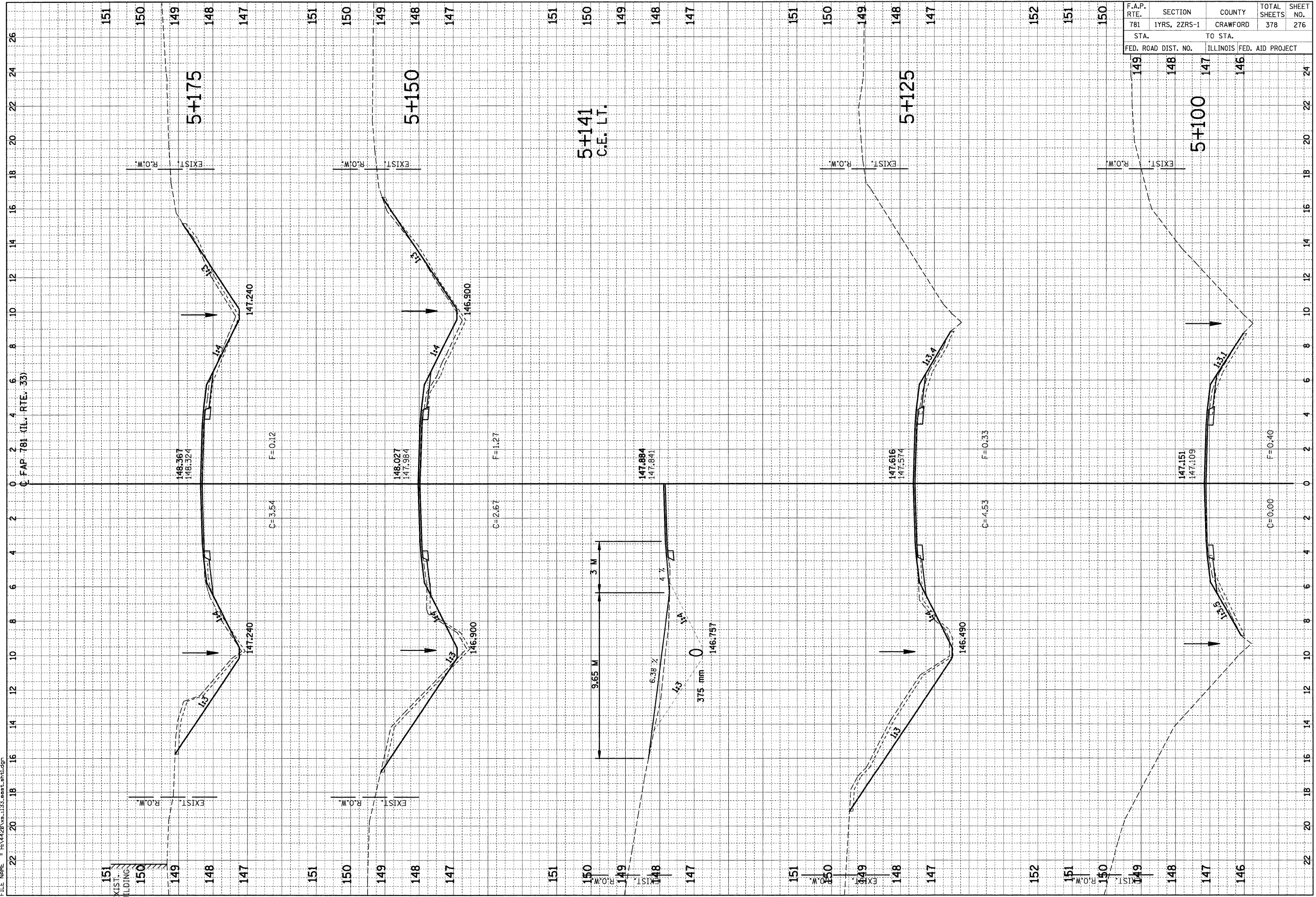


F.A.P. RTE.	SECTION	COUNTY	TOTAL SHEETS	SHEET NO.
781	1YRS, 2ZRS-1	CRAWFORD	378	276
STA. TO STA.				
FED. ROAD DIST. NO.		ILLINOIS FED. AID PROJECT		

ORIGINAL SURVEY	SURVEYED	BY	DATE
NOTE BOOK	PLOTTED		
NO.	REPLATE		
	AREAS CHECKED		

ORIGINAL SURVEY	SURVEYED	BY	DATE
NOTE BOOK	PLOTTED		
NO.	REPLATE		
	AREAS CHECKED		

PLOT DATE = 3/26/2008
 FILE NAME = H:\4420\ve.133.east.sht.dgn



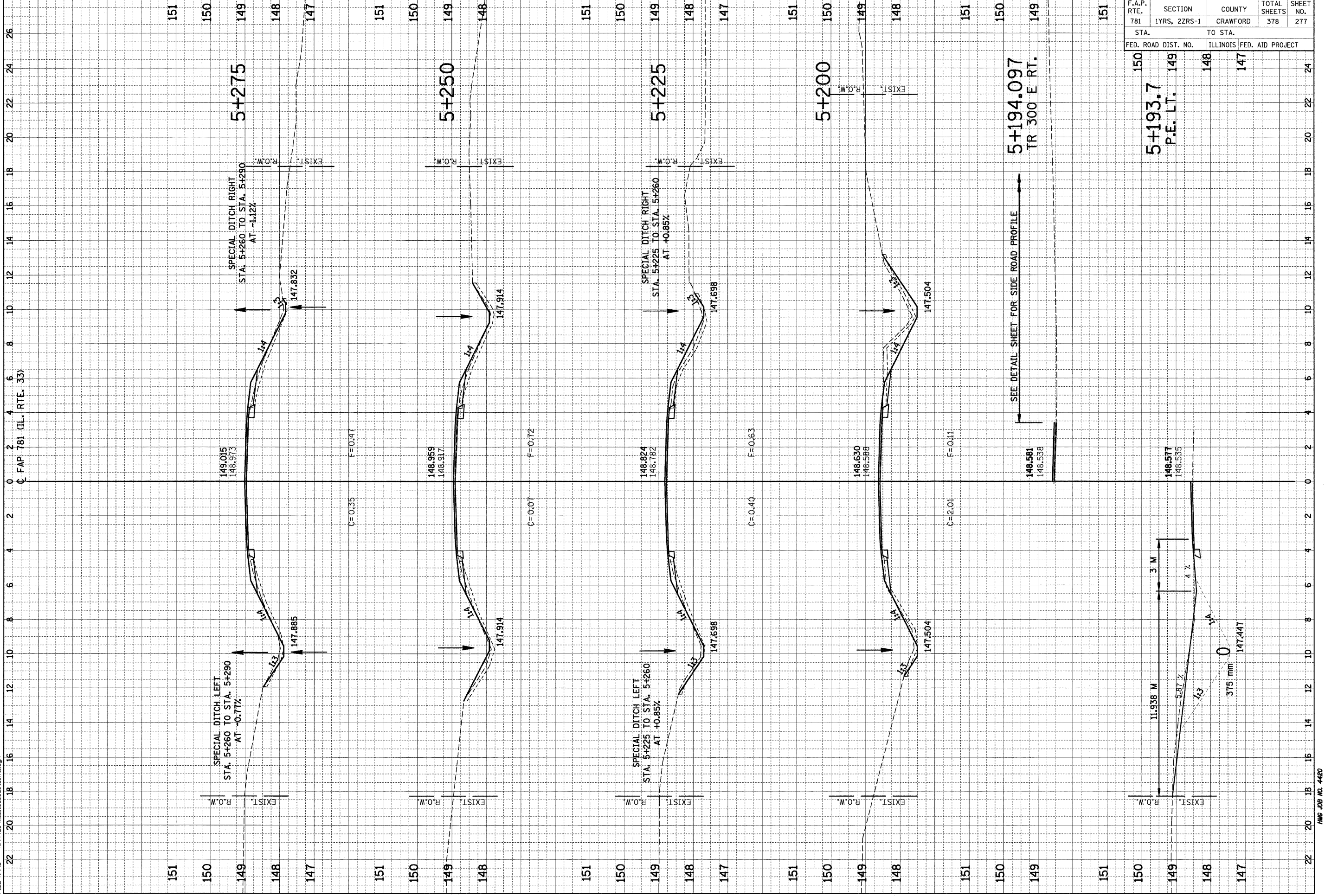
F.A.P. RTE.	SECTION	COUNTY	TOTAL SHEETS	SHEET NO.
781	1YRS, 2ZRS-1	CRAWFORD	378	277
STA. TO STA.				
FED. ROAD DIST. NO.			ILLINOIS	FED. AID PROJECT

150	149	148	147
5+193.7	P.E. LT.		

NO.	NOTE BOOK	DATE	BY

NO.	NOTE BOOK	DATE	BY

PLOT DATE = 3/20/2008
 FILE NAME = H:\420\vs.1133.eest.sh1.dgn

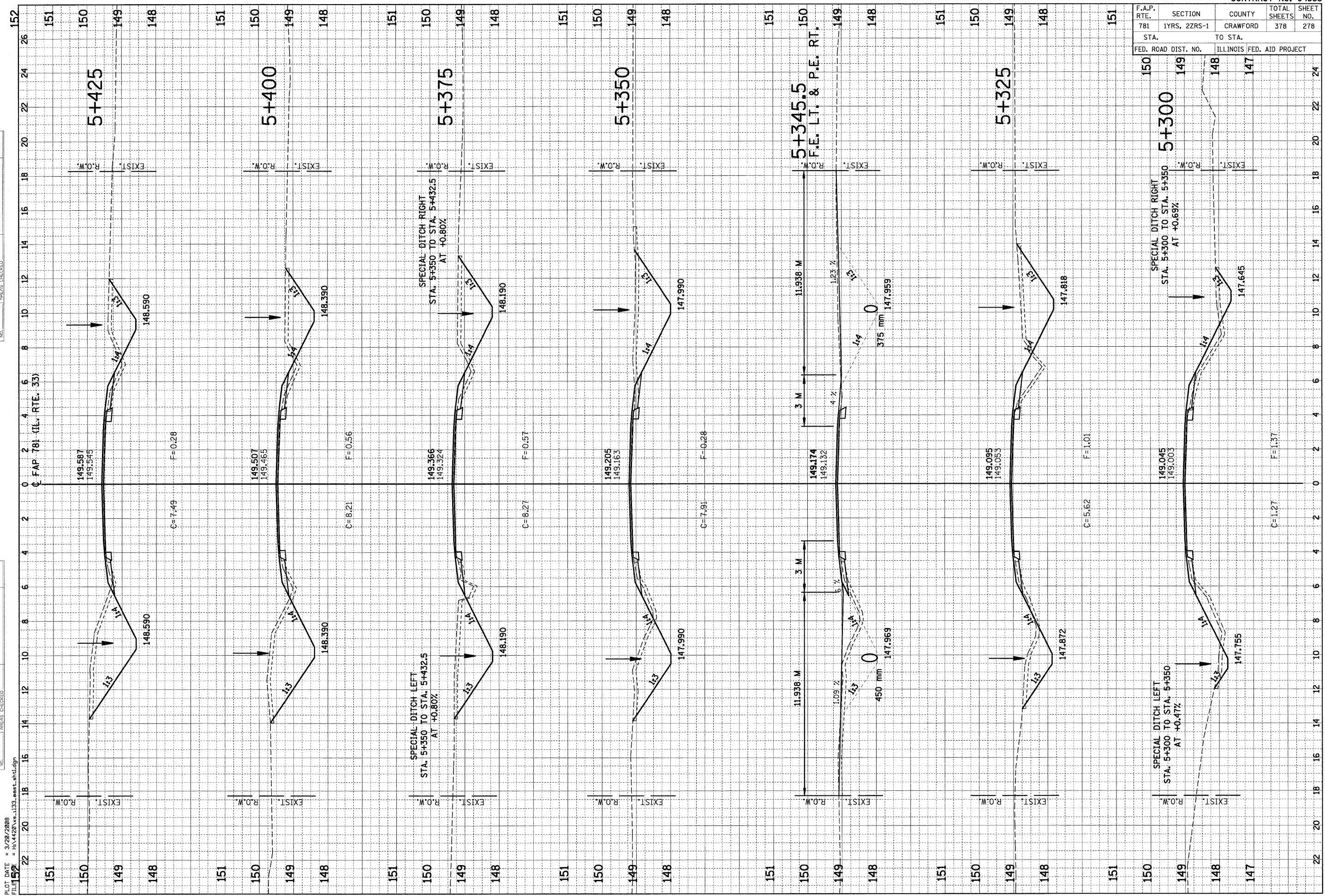


F.A.P. RTE.	SECTION	COUNTY	TOTAL SHEETS	SHEET NO.
781	1YRS, 2ZRS-1	CRAWFORD	378	278
STA. TO STA.		TO STA.		
FED. ROAD DIST. NO.		ILLINOIS	FED. AID PROJECT	

150	149	148	147	24
5+300	5+300	5+300	5+300	24
SPECIAL DITCH RIGHT STA. 5+300 TO STA. 5+350 AT +0.68%				
151	150	149	148	24

ORIGINAL SURVEY PLOTTED TEMPLATE AREAS CHECKED
NO. _____
BY _____ DATE _____

FINAL SURVEY PLOTTED TEMPLATE AREAS CHECKED
NO. _____
BY _____ DATE _____

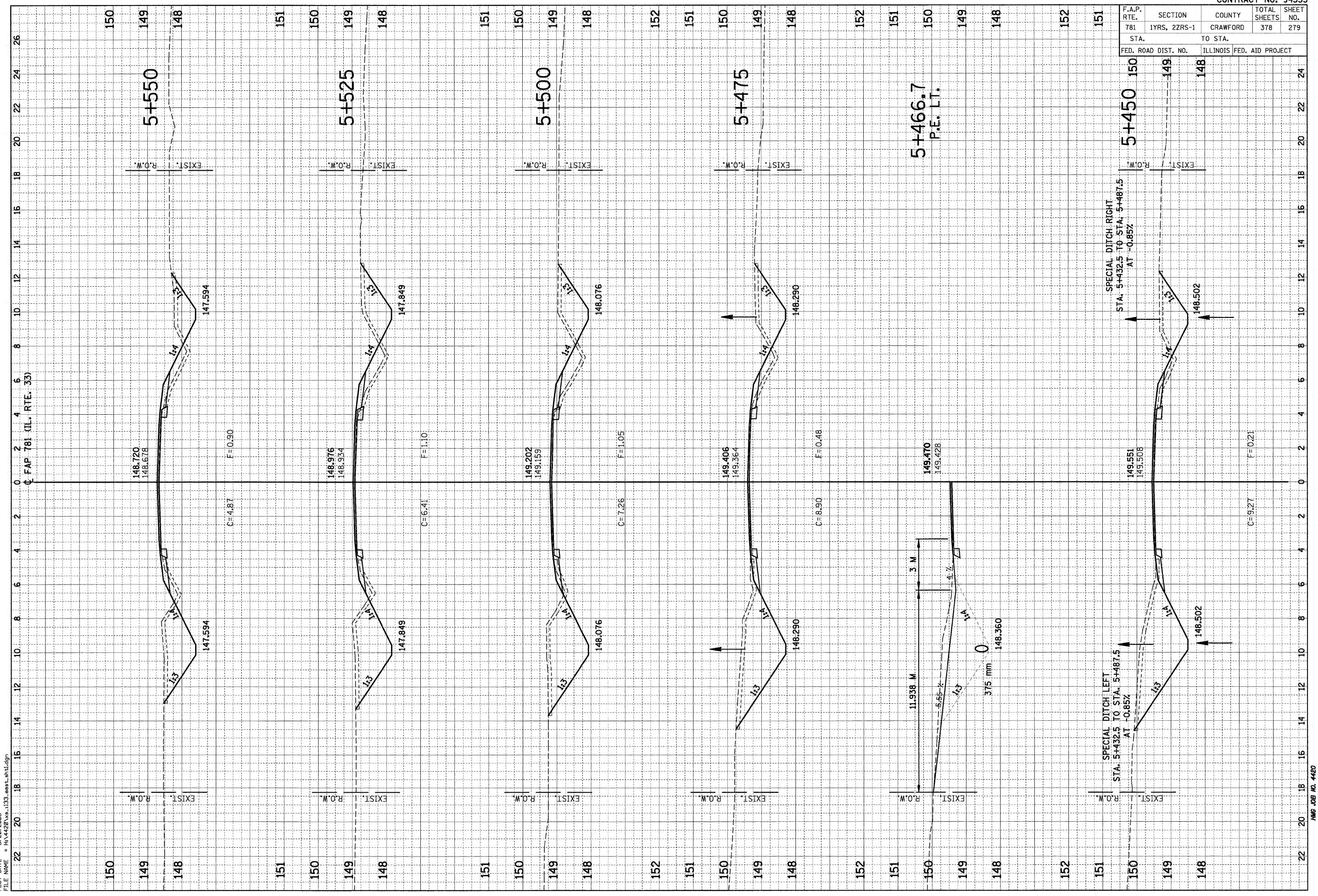


F.A.P. RTE.	SECTION	COUNTY	TOTAL SHEETS	SHEET NO.
781	1YRS, 2ZRS-1	CRAWFORD	378	279
STA. TO STA.				
FED. ROAD DIST. NO.		ILLINOIS FED. AID PROJECT		

FINISH SURVEY	SURVEYED	BY	DATE
NOTE BOOK	PLOTTED		
NO.	TEMPLATE		
	AREAS CHECKED		

ORIGINAL SURVEY	SURVEYED	BY	DATE
NOTE BOOK	PLOTTED		
NO.	TEMPLATE		
	AREAS CHECKED		

PLOT DATE = 3/20/2008
 FILE NAME = H:\4420\94533.eest.sh\1.dgn

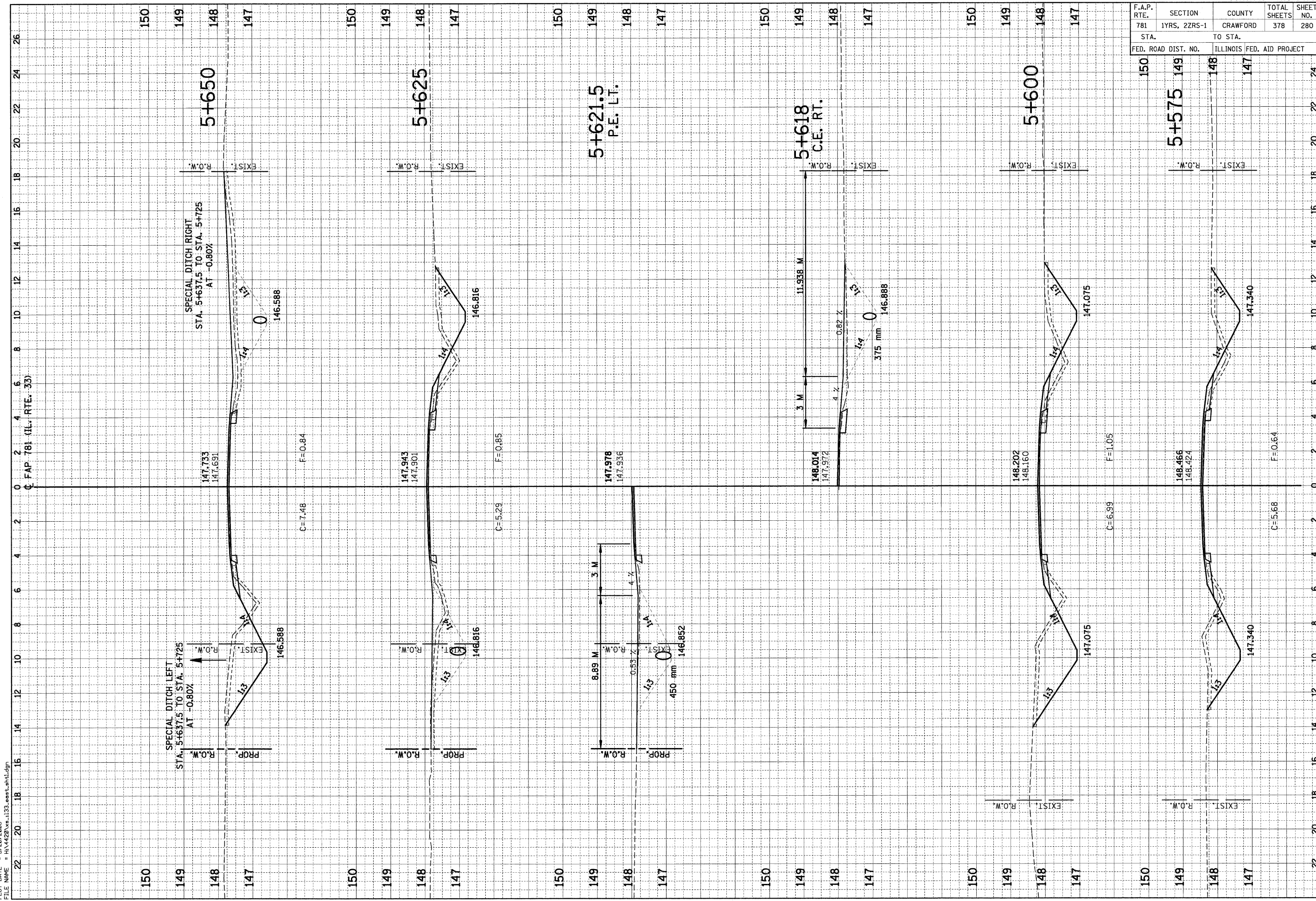


F.A.P. RTE.	SECTION	COUNTY	TOTAL SHEETS	SHEET NO.
781	1YRS, 2ZRS-1	CRAWFORD	378	280
STA. 150 TO STA. 147				
FED. ROAD DIST. NO. 148		ILLINOIS FED. AID PROJECT 147		

FINAL SURVEY	SURVEYED	BY	DATE
NOTE BOOK	PLOTTED		
	TEMPLATE		
	AREAS CHECKED		

ORIGINAL SURVEY	SURVEYED	BY	DATE
NOTE BOOK	PLOTTED		
	TEMPLATE		
	AREAS CHECKED		

PLOT DATE = 3/20/2008
 FILE NAME = H:\4420\vs-133.eest.sh1.dgn

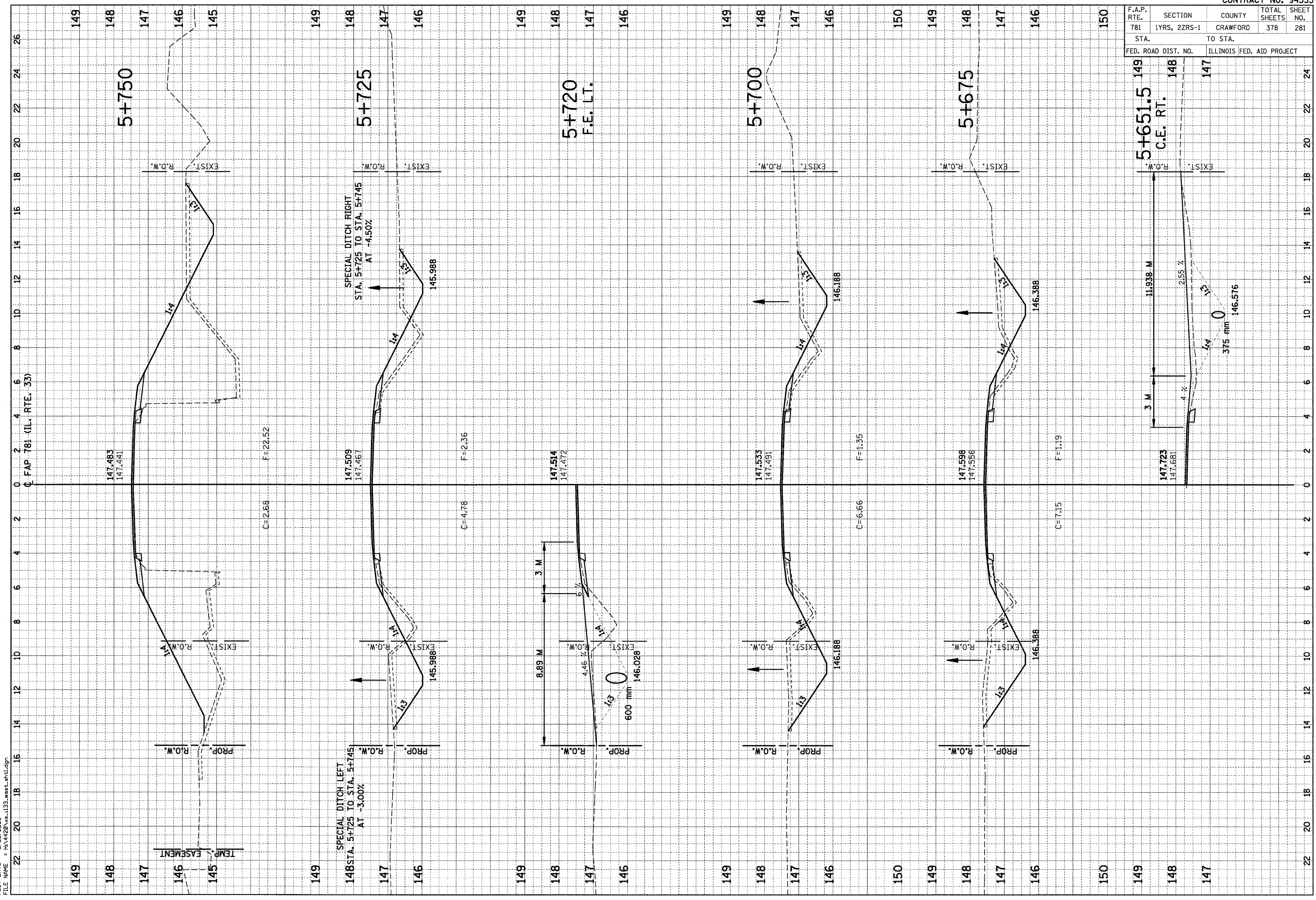


F.A.P. RTE.	SECTION	COUNTY	TOTAL SHEETS	SHEET NO.
781	1YRS, 2ZRS-1	CRAWFORD	378	281
STA.		TO STA.		
FED. ROAD DIST. NO.		ILLINOIS FED. AID PROJECT		

NO.	AREAS CHECKED	BY	DATE

NO.	AREAS CHECKED	BY	DATE

PLOT DATE = 3/20/2008
 FILE NAME = H:\4420\133\133_eeest_sht1.dgn

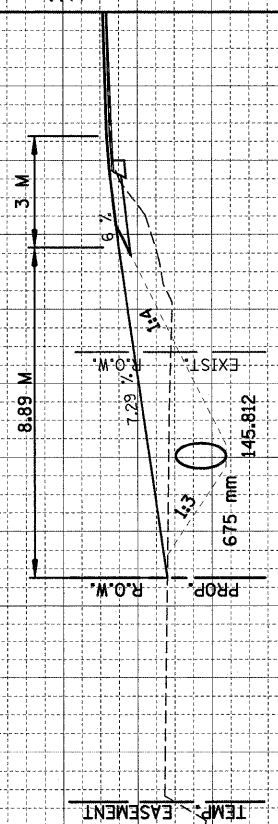
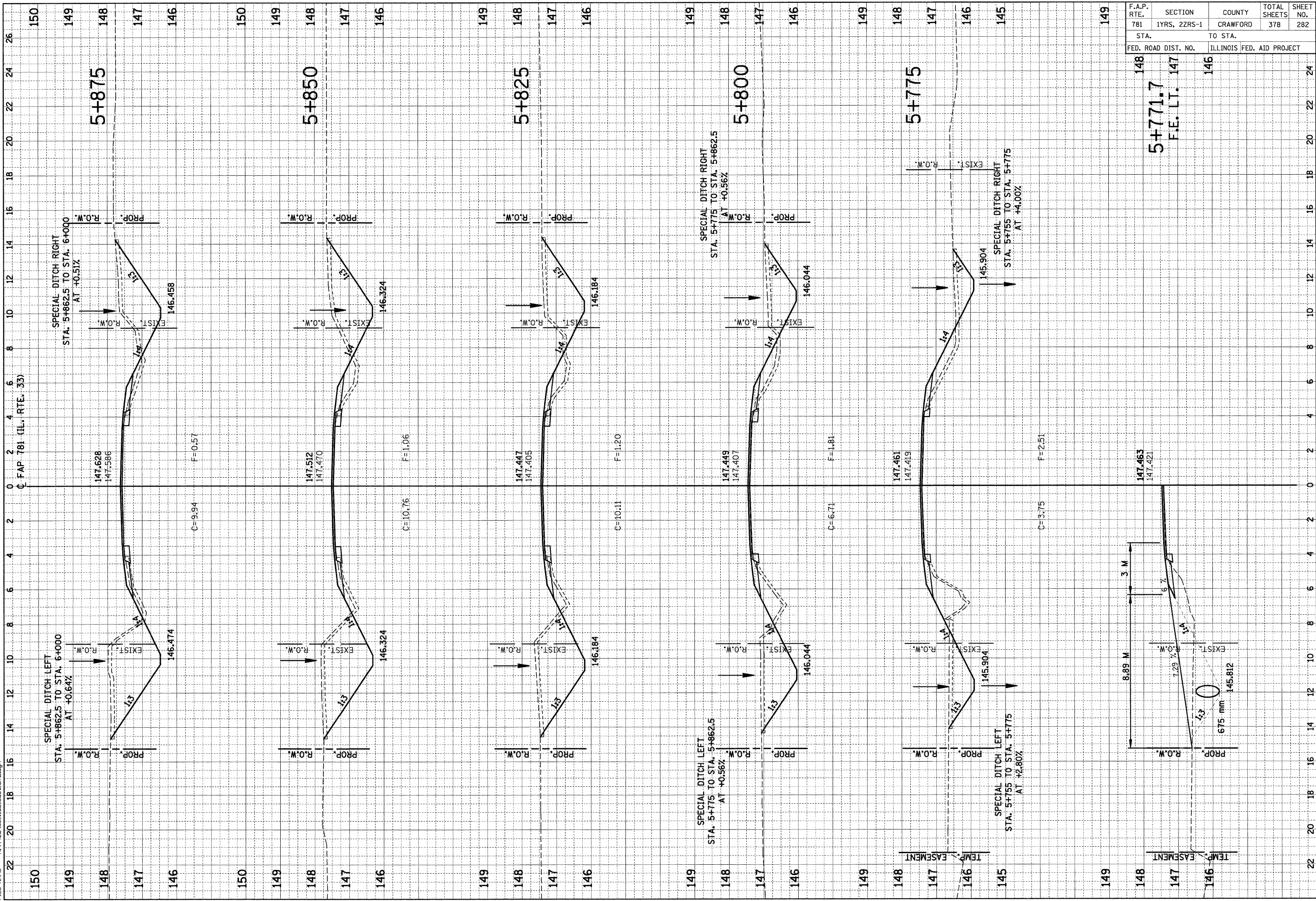


F.A.P. RTE.	SECTION	COUNTY	TOTAL SHEETS	SHEET NO.
781	1YRS, 2ZRS-1	CRAWFORD	378	282
STA. 148		TO STA. 147		24
FED. ROAD DIST. NO.		ILLINOIS		FED. AID PROJECT

FINAL SURVEY	SURVEYED	BY	DATE
NOTE BOOK	PLOTTED		
NO.	TEMPLATE		
	AREAS CHECKED		

ORIGINAL SURVEY	SURVEYED	BY	DATE
NOTE BOOK	PLOTTED		
NO.	TEMPLATE		
	AREAS CHECKED		

PLOT DATE = 3/26/2008
 FILE NAME = H:\4428\vs-133.eest_ah1.dgn

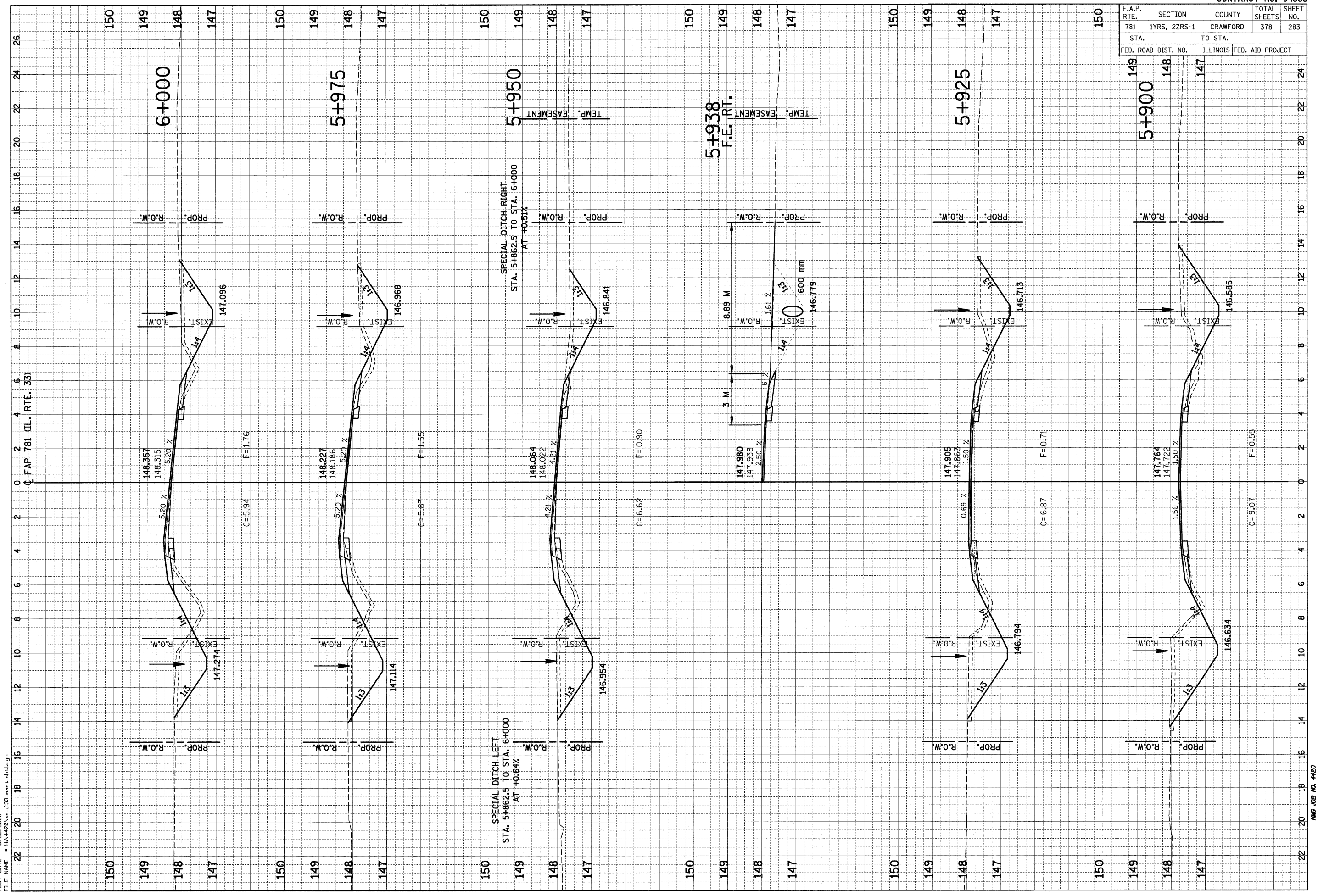


F.A.P. RTE.	SECTION	COUNTY	TOTAL SHEETS	SHEET NO.
781	1YRS, 2ZRS-1	CRAWFORD	378	283
STA.		TO STA.		
FED. ROAD DIST. NO.		ILLINOIS FED. AID PROJECT		

FINAL SURVEY	SURVEYED	BY	DATE
NOTE BOOK	PLOTTED		
AREAS CHECKED	TEMPLATE		
NO.			

ORIGINAL SURVEY	SURVEYED	BY	DATE
NOTE BOOK	PLOTTED		
AREAS CHECKED	TEMPLATE		
NO.			

PLOT DATE = 3/20/2008
 FILE NAME = H:\4420\ve_133_0001.shx.dgn

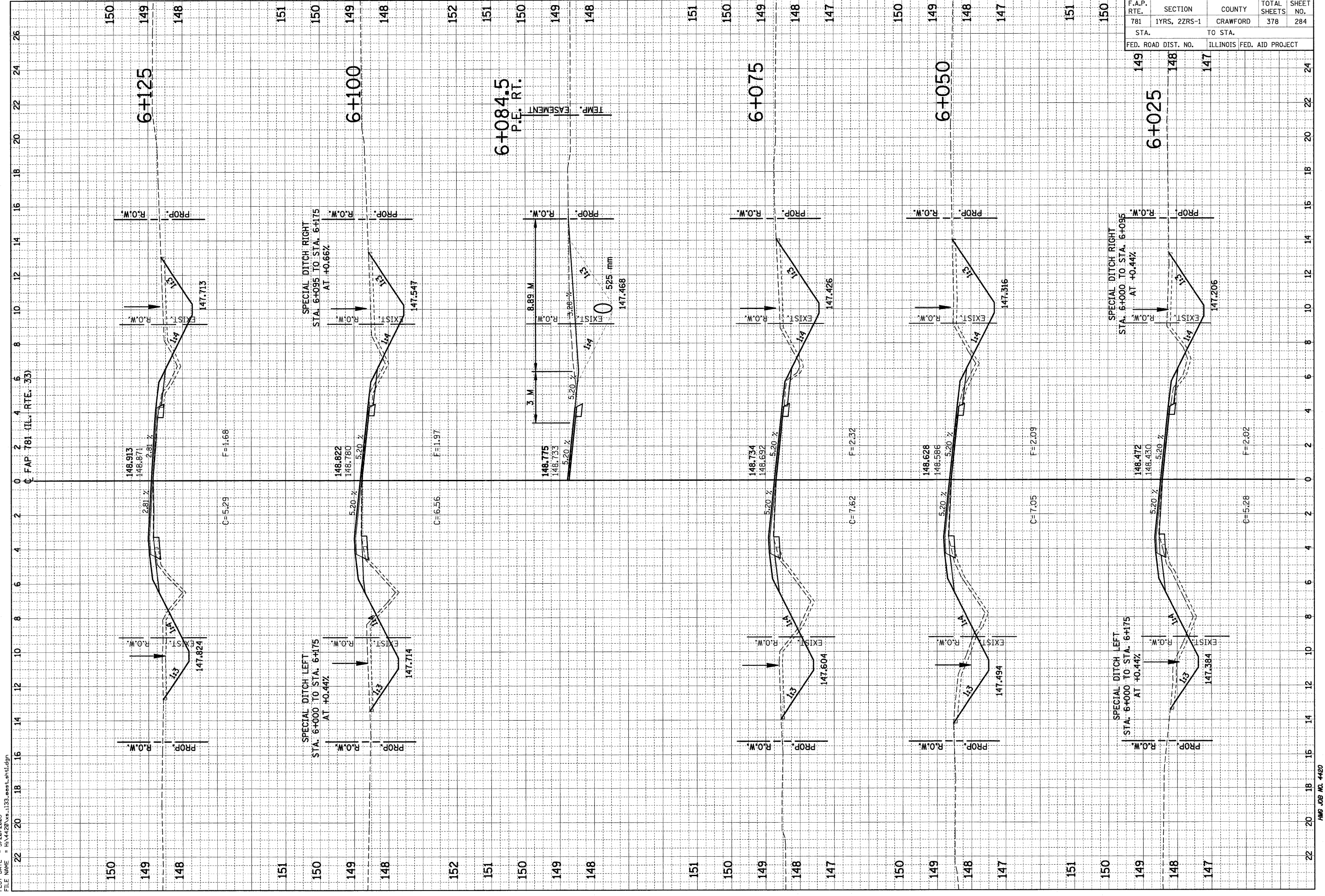


F.A.P. RTE.	SECTION	COUNTY	TOTAL SHEETS	SHEET NO.
781	1YRS, 2ZRS-1	CRAWFORD	378	284
STA. 149 TO STA. 147				
FED. ROAD DIST. NO.		ILLINOIS FED. AID PROJECT		

FINAL SURVEY	SURVEYED	BY	DATE
NOTE BOOK	PLOTTED		
AREAS CHECKED	TEMPLATE		
NO.			

ORIGINAL SURVEY	SURVEYED	BY	DATE
NOTE BOOK	PLOTTED		
AREAS CHECKED	TEMPLATE		
NO.			

PLOT DATE = 3/20/2008
 FILE NAME = H:\4420\4420\133\enst_mtd.dgn

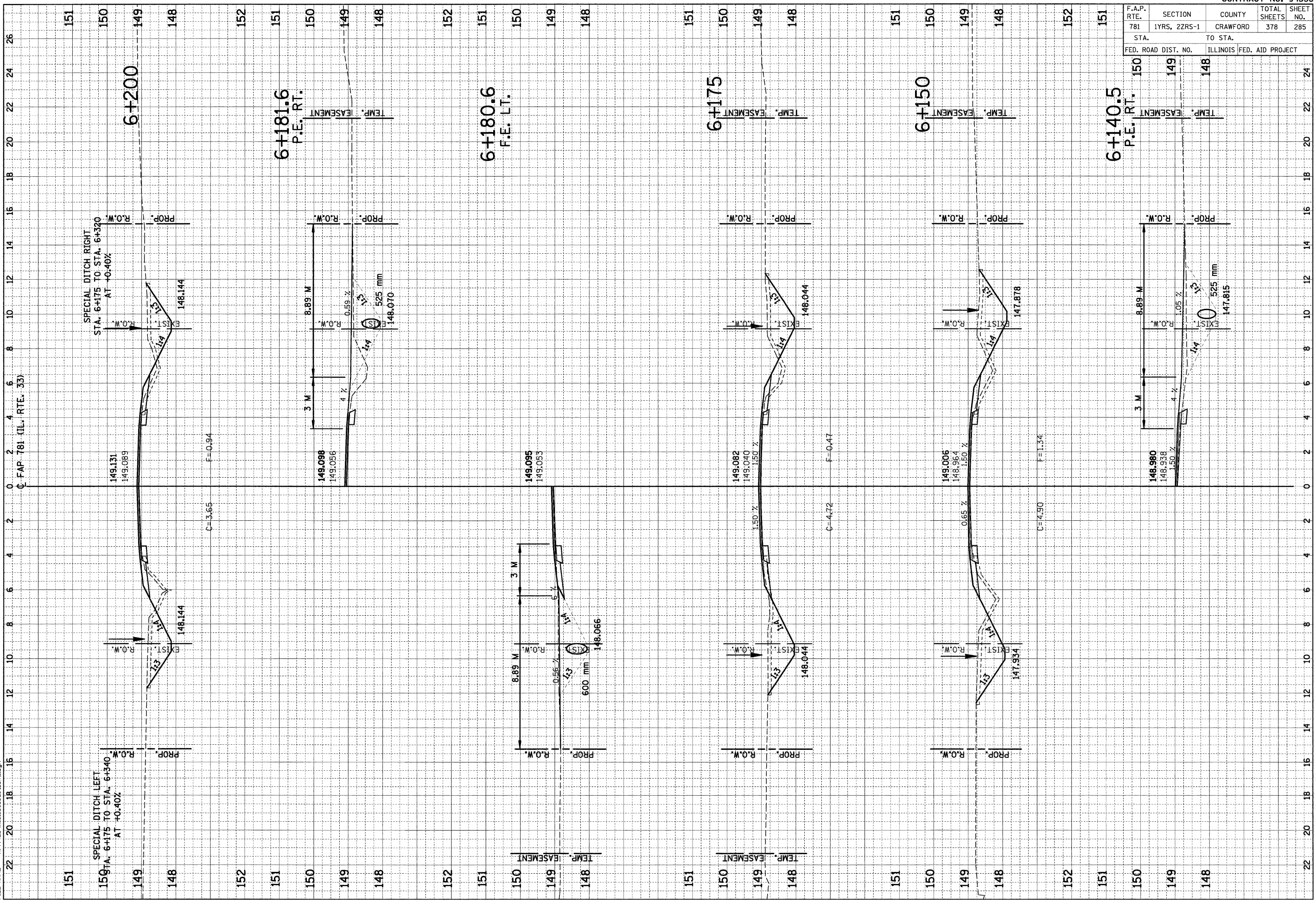


F.A.P. RTE.	SECTION	COUNTY	TOTAL SHEETS	SHEET NO.
781	1YRS, 2ZRS-1	CRAWFORD	378	285
STA.		TO STA.		
150		149		
FED. ROAD DIST. NO.		ILLINOIS FED. AID PROJECT		
150		148		

ORIGINAL SURVEY	SURVEYED	BY	DATE
NOTE BOOK	PLOTTED		
NO.	TEMPLATE		
	AREAS CHECKED		

FINAL SURVEY	SURVEYED	BY	DATE
NOTE BOOK	PLOTTED		
NO.	TEMPLATE		
	AREAS CHECKED		

PLOT DATE = 3/20/2008
 FILE NAME = H:\4420\vs.1133.eest_ah1.dgn

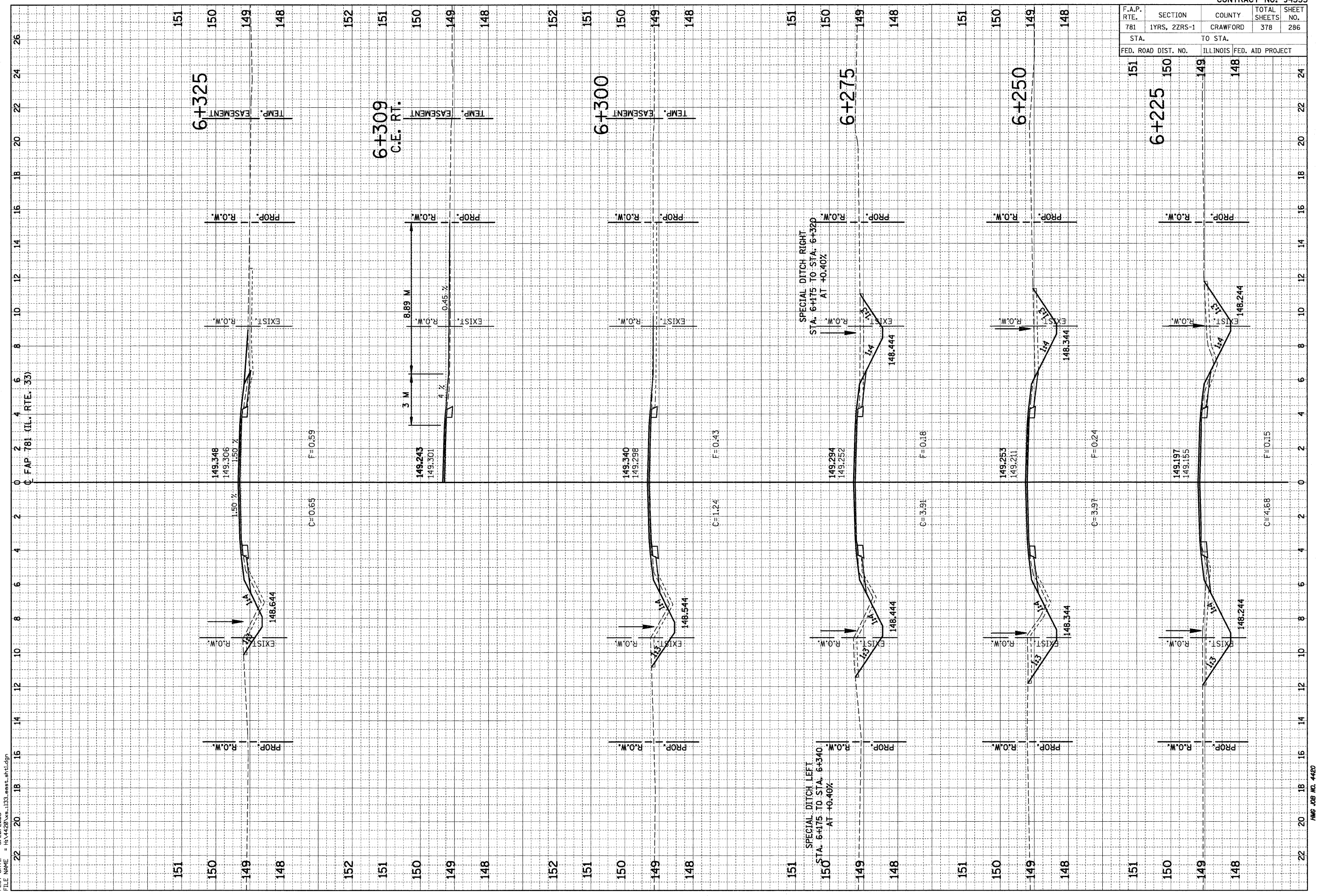


F.A.P. RTE.	SECTION	COUNTY	TOTAL SHEETS	SHEET NO.
781	1YRS, 2ZRS-1	CRAWFORD	378	286
STA.		TO STA.		
FED. ROAD DIST. NO.	ILLINOIS	FED. AID PROJECT		

FINAL SURVEY	SURVEYED	BY	DATE
NOTE BOOK	PLOTTED		
NO.	TEMPLATE		
	AREAS CHECKED		

ORIGINAL SURVEY	SURVEYED	BY	DATE
NOTE BOOK	PLOTTED		
NO.	TEMPLATE		
	AREAS CHECKED		

PLOT DATE = 3/20/2008
 FILE NAME = H:\4420\vs.1133.eest.sh11.dgn

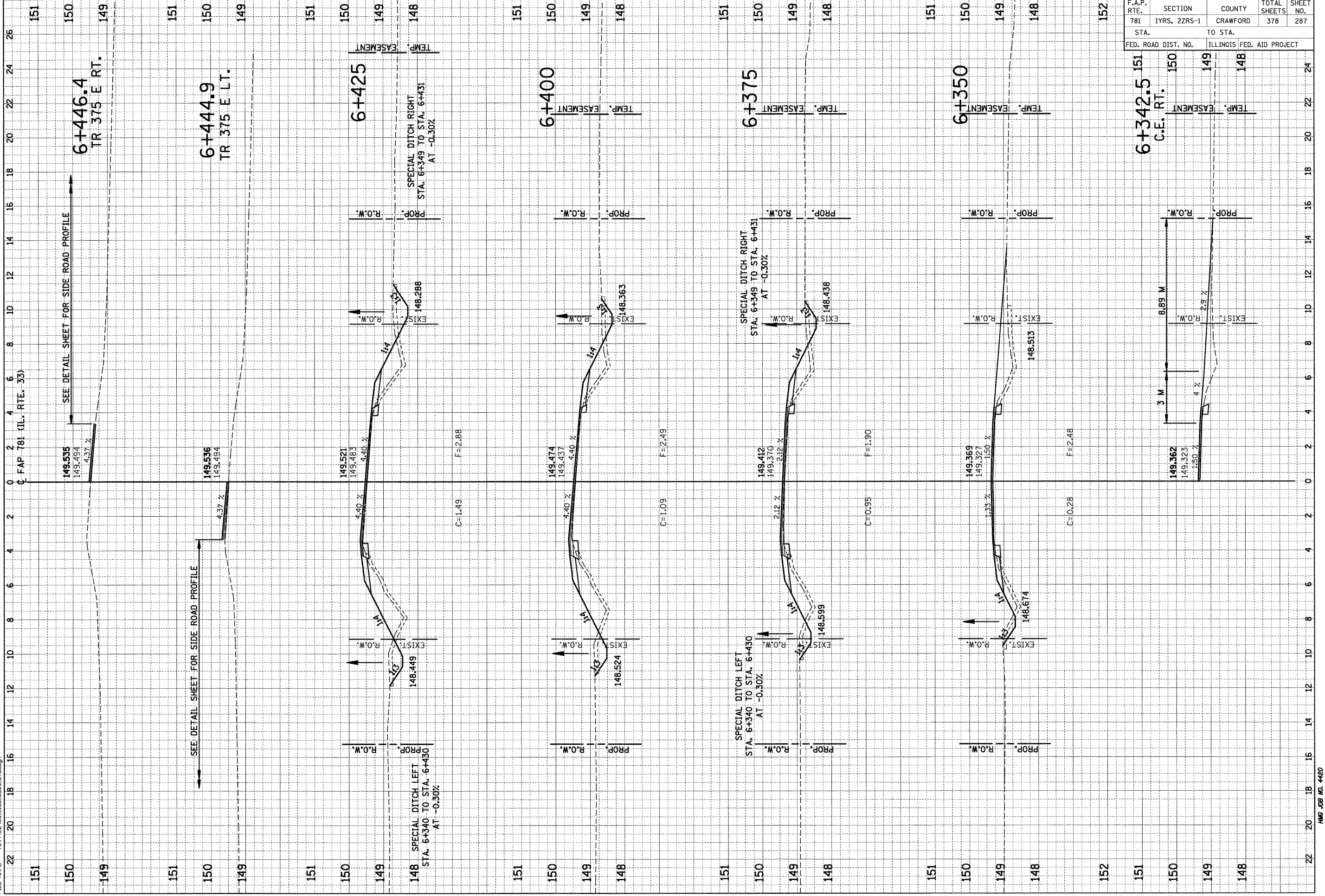


F.A.P. RTE.	SECTION	COUNTY	TOTAL SHEETS	SHEET NO.
781	1YRS, 2ZRS-1	CRAWFORD	378	287
STA. TO STA.		FED. ROAD DIST. NO. ILLINOIS FED. AID PROJECT		
6+342.5		151	149	148
C.E. RT.		150	149	148

FINAL SURVEY	SURVEYED	BY	DATE
NOTE BOOK	PLOTTED		
AREAS CHECKED	TEMPLATE		
	AREAS CHECKED		

ORIGINAL SURVEY	SURVEYED	BY	DATE
NOTE BOOK	PLOTTED		
AREAS CHECKED	TEMPLATE		
	AREAS CHECKED		

PLOT DATE = 3/20/2008
 FILE NAME = H:\4420\vs-133_sert.sh1.dgn

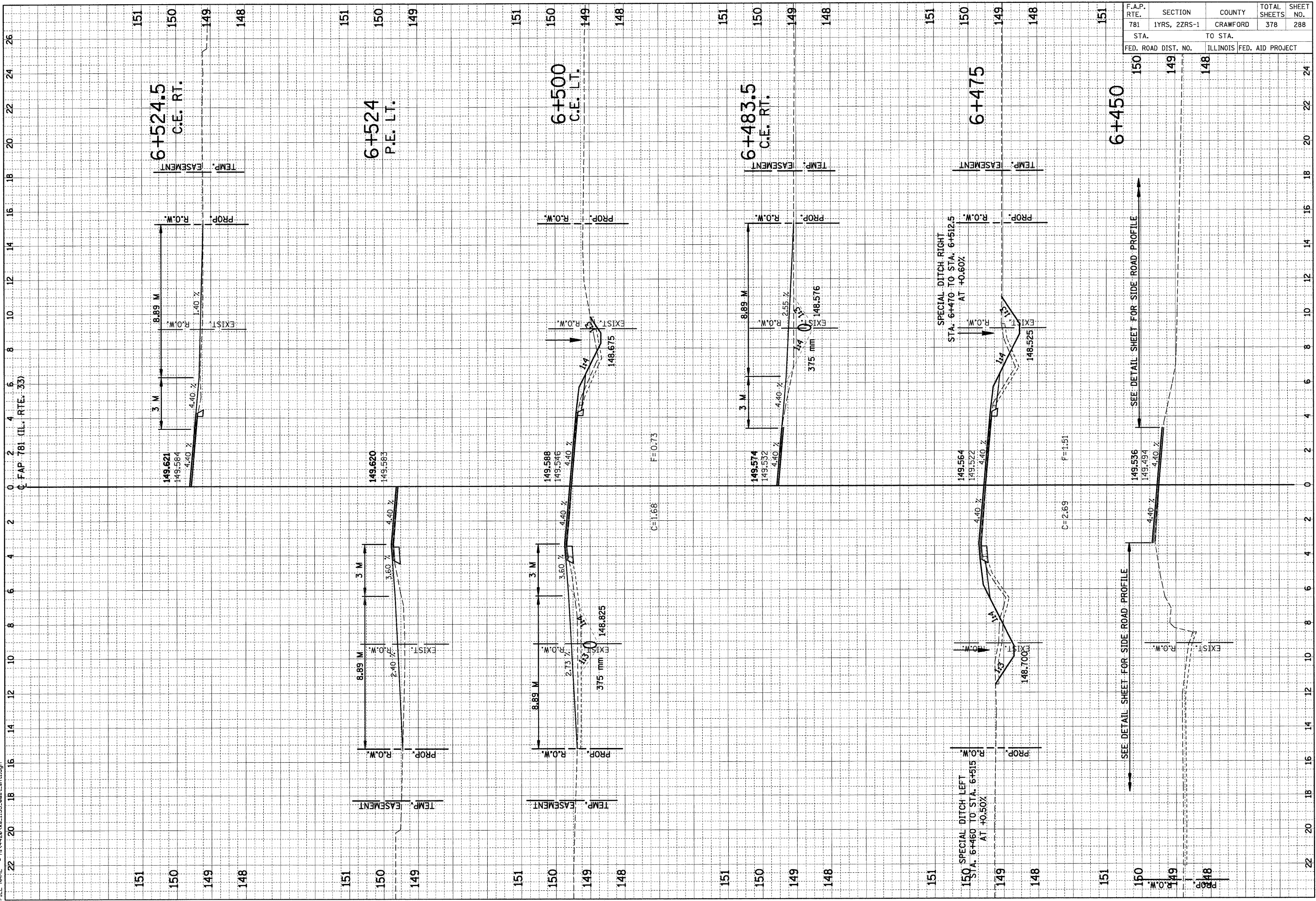


F.A.P. RTE.	SECTION	COUNTY	TOTAL SHEETS	SHEET NO.
781	1YRS, 2ZRS-1	CRAWFORD	378	288
STA.		TO STA.		
150		148		
FED. ROAD DIST. NO.		ILLINOIS FED. AID PROJECT		

NO.	AREAS CHECKED	DATE	BY

NO.	AREAS CHECKED	DATE	BY

PLOT DATE = 3/20/2008
 FILE NAME = H:\4420\6-1132_cesr_ah1.dgn

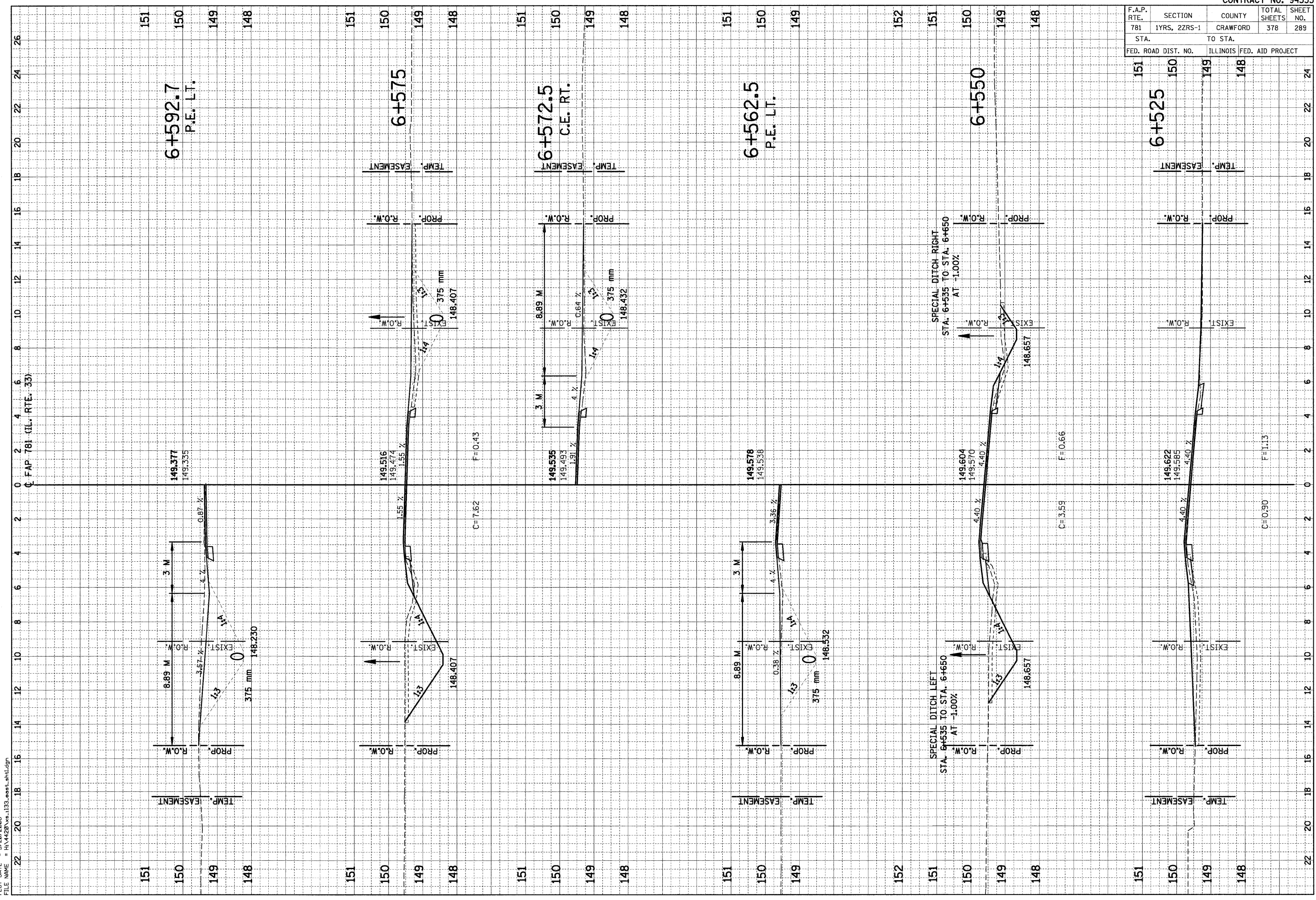


F.A.P. RTE.	SECTION	COUNTY	TOTAL SHEETS	SHEET NO.
781	1YRS, 2ZRS-1	CRAWFORD	378	289
STA.		TO STA.		
FED. ROAD DIST. NO.	ILLINOIS	FED. AID PROJECT		

ORIGINAL SURVEY NOTE BOOK NO.	SURVEYED PLOTTED TEMPLATE AREAS CHECKED	BY	DATE

ORIGINAL SURVEY NOTE BOOK NO.	SURVEYED PLOTTED TEMPLATE AREAS CHECKED	BY	DATE

PLOT DATE = 3/20/2008
 FILE NAME = H:\4420\ve-133.eest.shltdgn

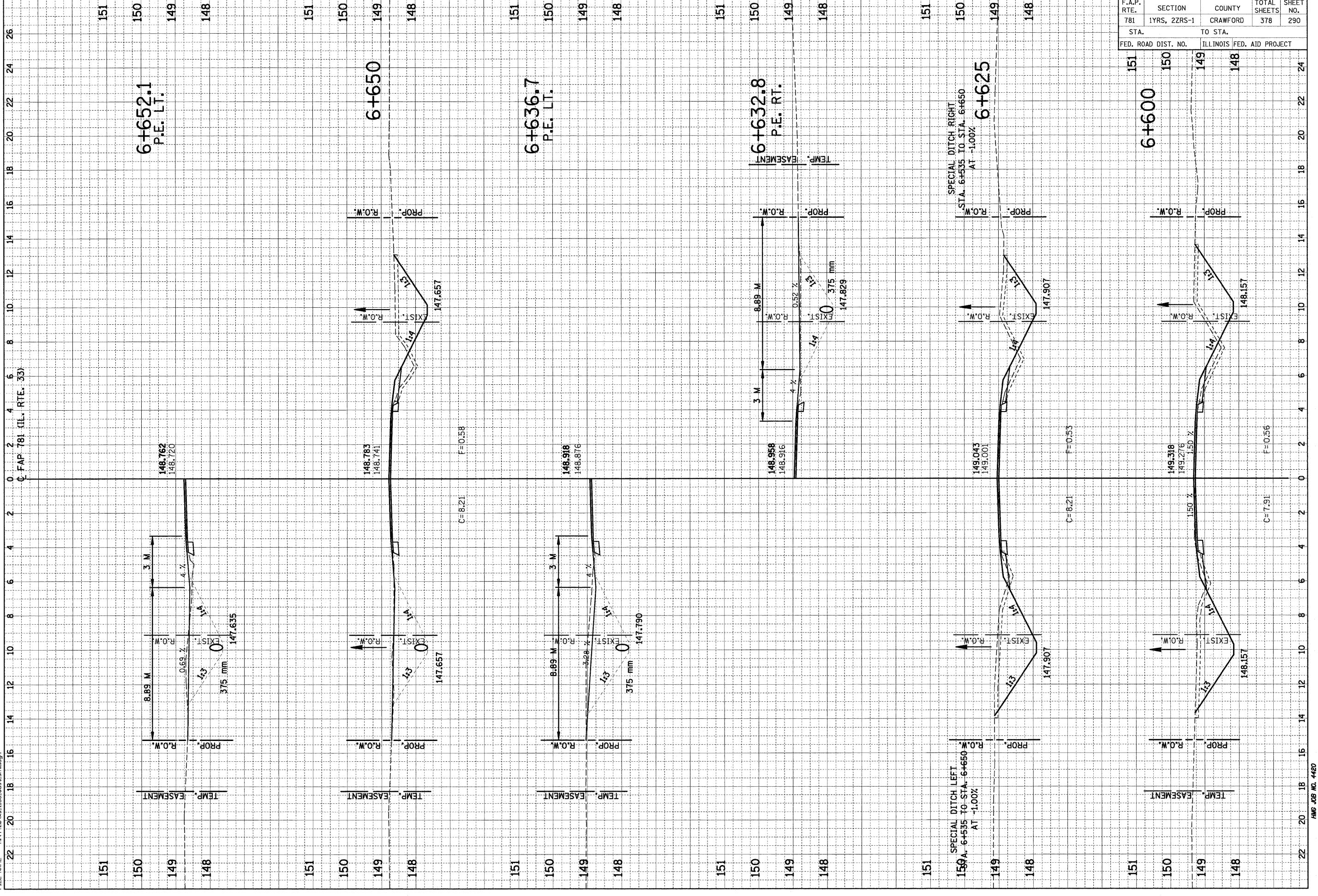


F.A.P. RTE.	SECTION	COUNTY	TOTAL SHEETS	SHEET NO.
781	1YRS, 2ZRS-1	CRAWFORD	378	290
STA. 151 TO STA. 148		TO STA.		
FED. ROAD DIST. NO.		ILLINOIS FED. AID PROJECT		

NO.	DATE	BY

NO.	DATE	BY

PLOT DATE = 3/20/2008
 FILE NAME = H:\4420\vs-133_seet_ah1.dgn

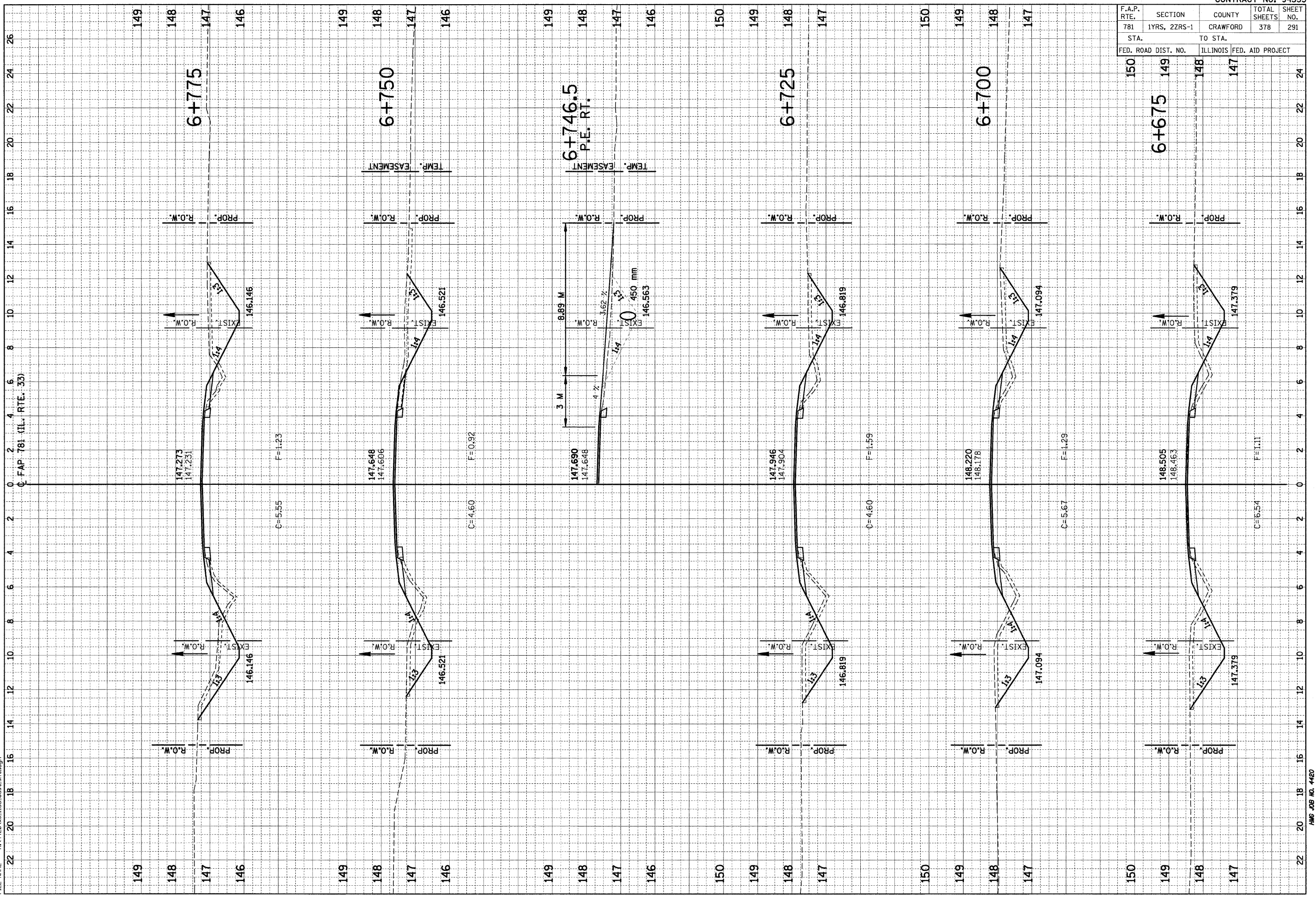


F.A.P. RTE.	SECTION	COUNTY	TOTAL SHEETS	SHEET NO.
781	1YRS, 2ZRS-1	CRAWFORD	378	291
STA.		TO STA.		
FED. ROAD DIST. NO.		ILLINOIS FED. AID PROJECT		

ORIGINAL SURVEY NO.	SURVEYED PLOTTED TEMPLATE AREAS CHECKED	BY	DATE
NO.	AREAS CHECKED		

FINAL SURVEY NO.	SURVEYED PLOTTED TEMPLATE AREAS CHECKED	BY	DATE
NO.	AREAS CHECKED		

PLOT DATE = 3/20/2008
 FILE NAME = H:\4420\4420-1133.easht.sh\1.dgn

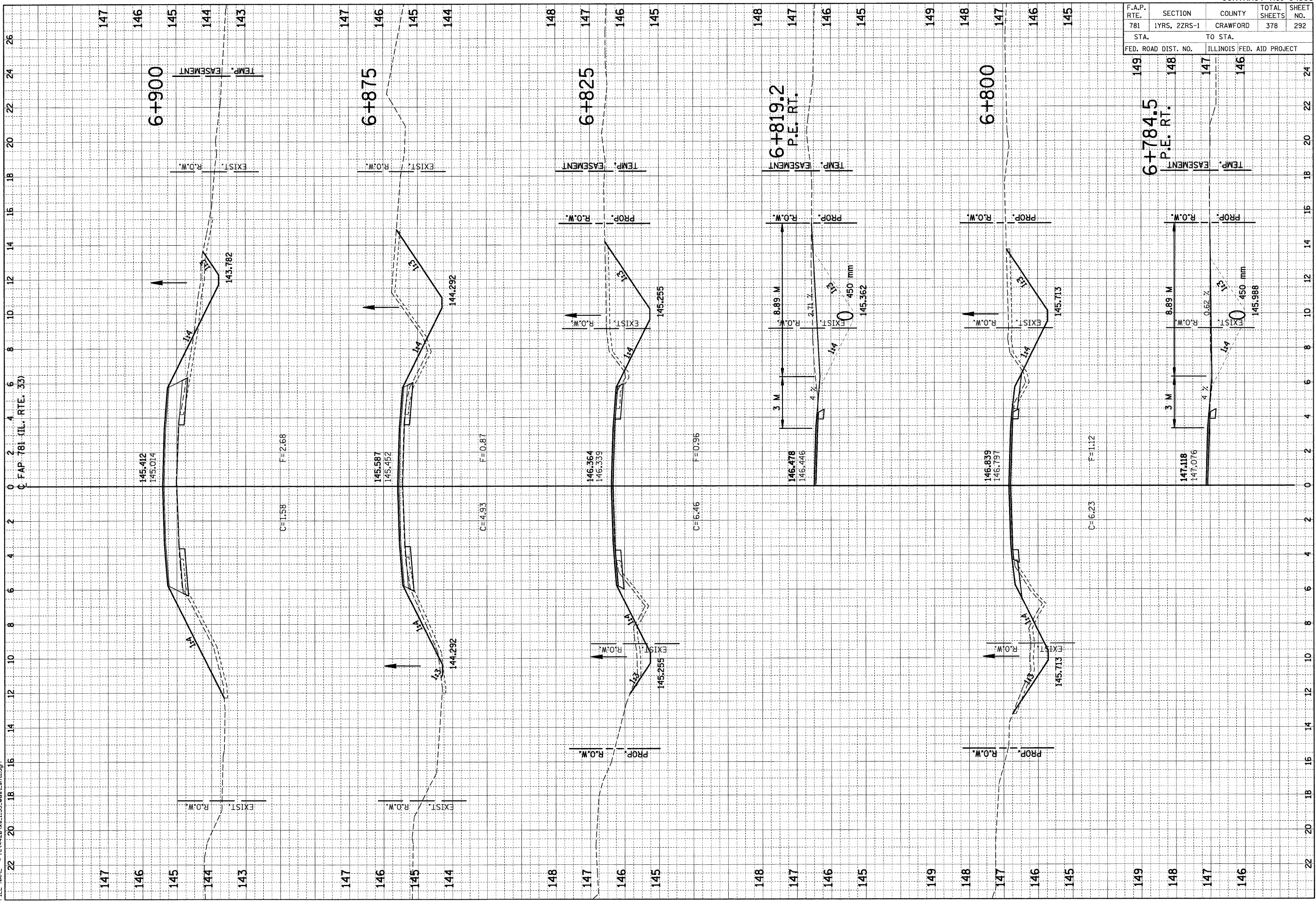


F.A.P. RTE.	SECTION	COUNTY	TOTAL SHEETS	SHEET NO.
781	1YRS, 2ZRS-1	CRAWFORD	378	292
STA. TO STA.		ILLINOIS FED. AID PROJECT		
149	148	147	146	24

NO.	DATE	BY

NO.	DATE	BY

PLOT DATE = 3/20/2008
 FILE NAME = H:\4420\133\133_eest.sh1.dgn

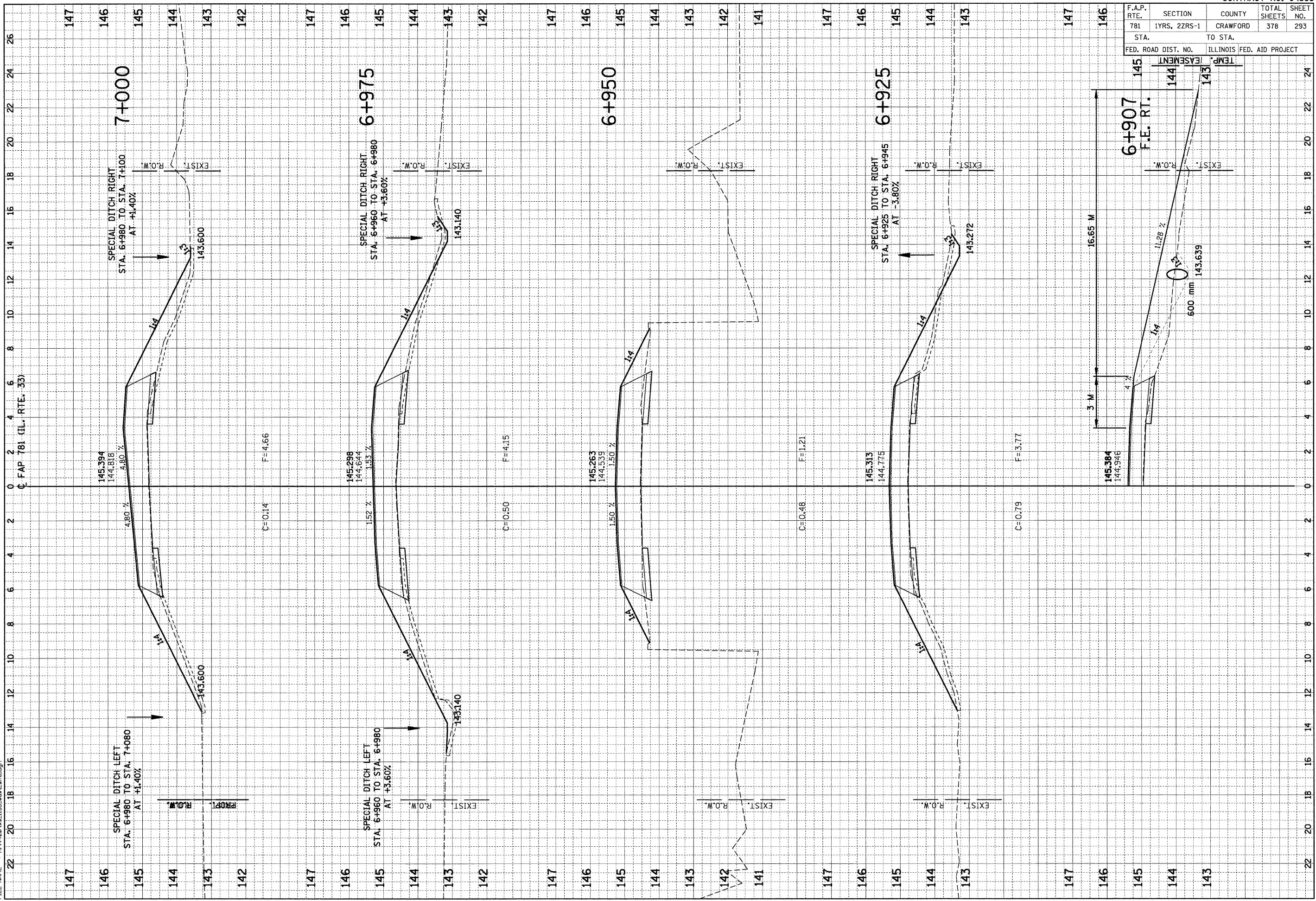


F.A.P. RTE.	SECTION	COUNTY	TOTAL SHEETS	SHEET NO.
781	1YRS, 2ZRS-1	CRAWFORD	378	293
STA.	TO STA.			
FED. ROAD DIST. NO.		ILLINOIS FED. AID PROJECT		

FINAL SURVEY	SURVEYED	BY	DATE
NOTE BOOK	PLOTTED		
	TEMPLATE		
	AREAS CHECKED		

ORIGINAL SURVEY	SURVEYED	BY	DATE
NOTE BOOK	PLOTTED		
	TEMPLATE		
	AREAS CHECKED		

PLOT DATE = 3/20/2008
 FILE NAME = H:\1420\vs-133_essr_sht1.dgn

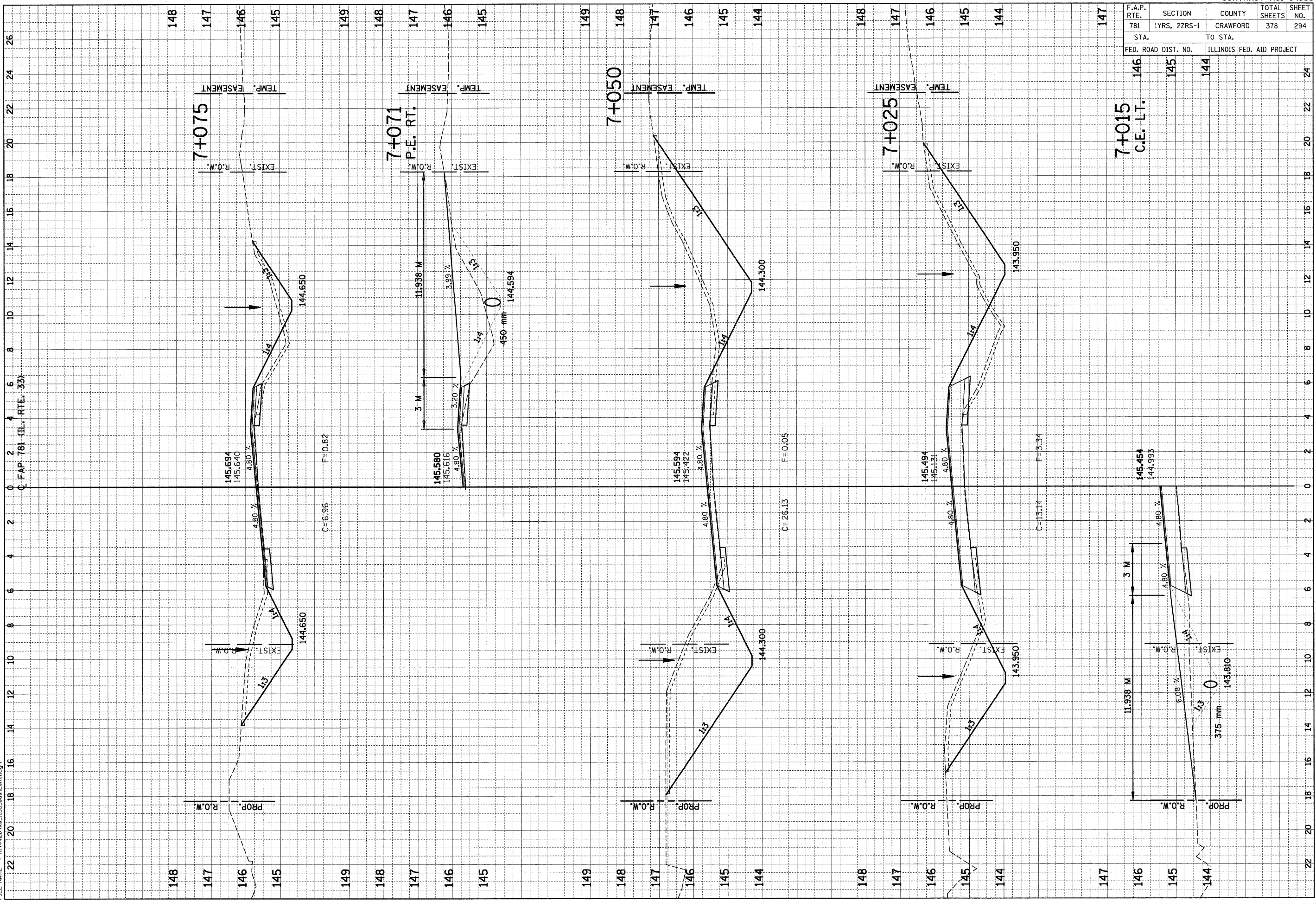


F.A.P. RTE.	SECTION	COUNTY	TOTAL SHEETS	SHEET NO.
781	1YRS, 2ZRS-1	CRAWFORD	378	294
STA.		TO STA.		
FED. ROAD DIST. NO.		ILLINOIS	FED. AID PROJECT	

FINAL SURVEY	SURVEYED	BY	DATE
NOTE BOOK	PLOTTED		
NO.	TEMPLATE		
	AREAS CHECKED		

ORIGINAL SURVEY	SURVEYED	BY	DATE
NOTE BOOK	PLOTTED		
NO.	TEMPLATE		
	AREAS CHECKED		

PLOT DATE = 3/20/2008
 FILE NAME = H:\4420\133\asst.sht1.dgn



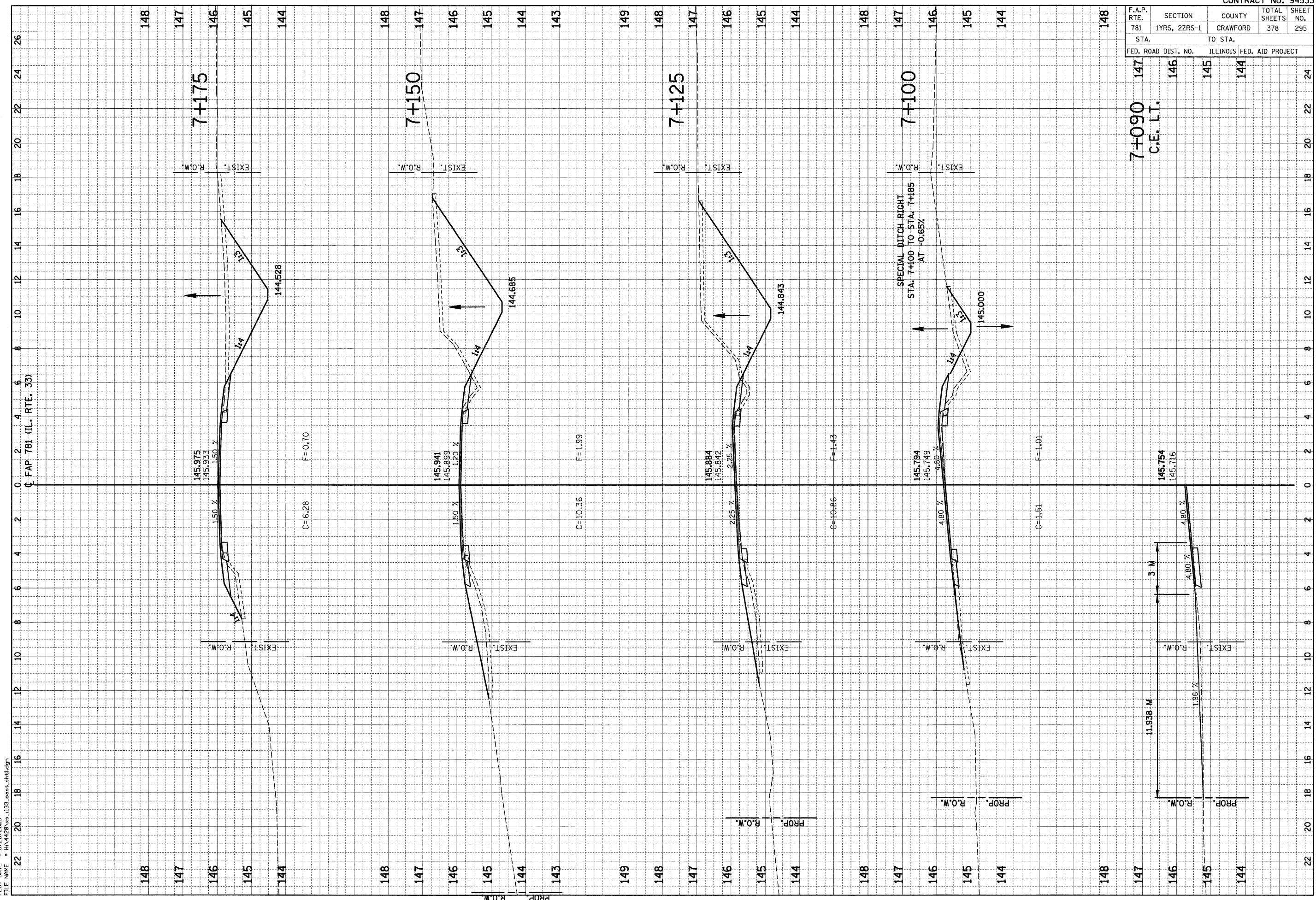
F.A.P. RTE.	SECTION	COUNTY	TOTAL SHEETS	SHEET NO.
781	1YRS, 2ZRS-1	CRAWFORD	378	295
STA.		TO STA.		
FED. ROAD DIST. NO.		ILLINOIS FED. AID PROJECT		

148	147	146	145	144
7+090	7+100	7+110	7+120	7+130
C.E. L.T.				

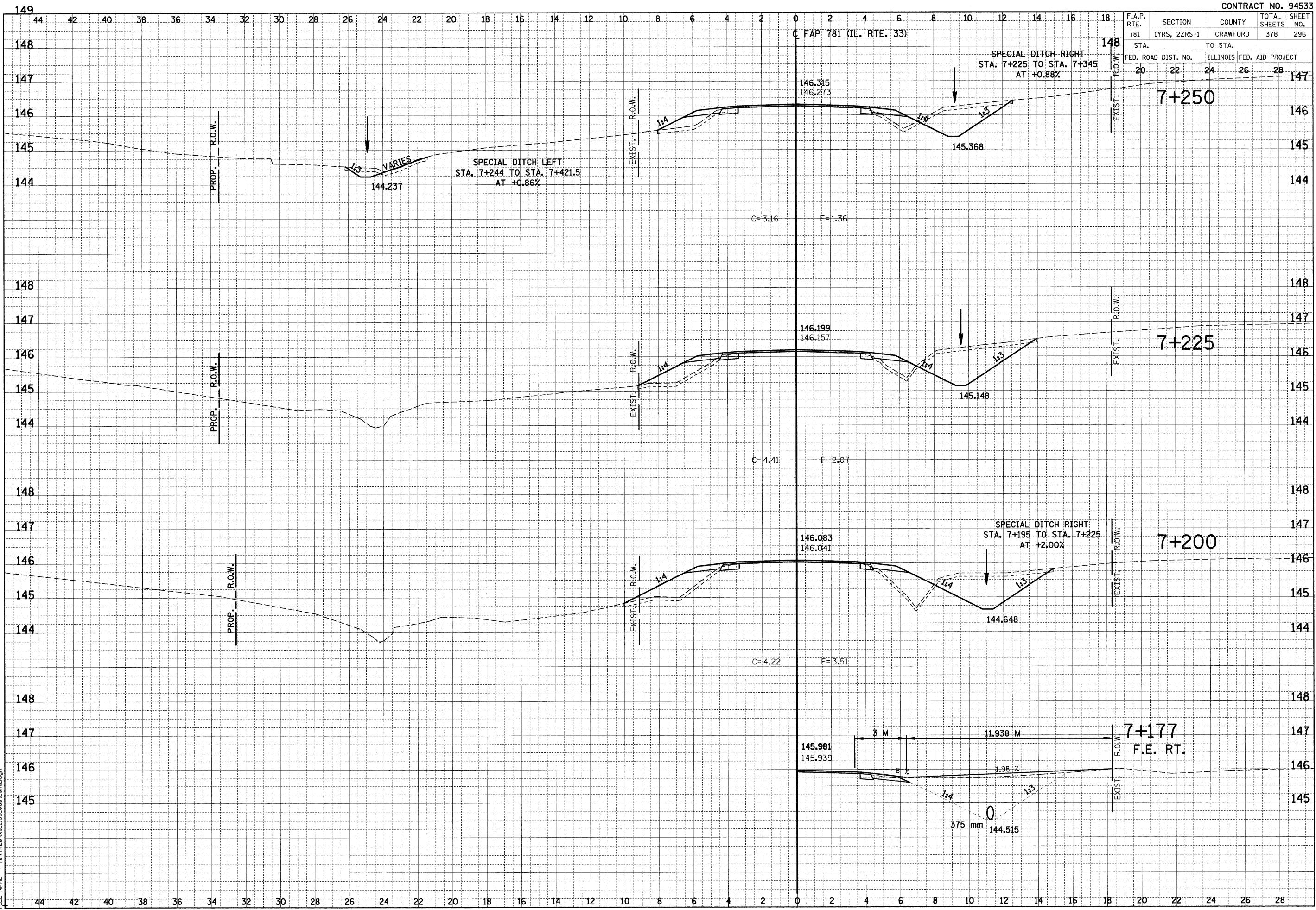
NO.	DATE	BY

NO.	DATE	BY

PLOT DATE = 3/20/2008
 FILE NAME = H:\4420\4420_133_east_sht1.dgn



F.A.P. RTE.	SECTION	COUNTY	TOTAL SHEETS	SHEET NO.
781	1YRS, 2ZRS-1	CRAWFORD	378	296
STA. TO STA.		ILLINOIS FED. AID PROJECT		
20 22 24 26 28		7+250		



BY	DATE

BY	DATE

PLOT DATE = 3/20/2008
 FILE NAME = H:\4420\vs-133.eest.sh2.dgn

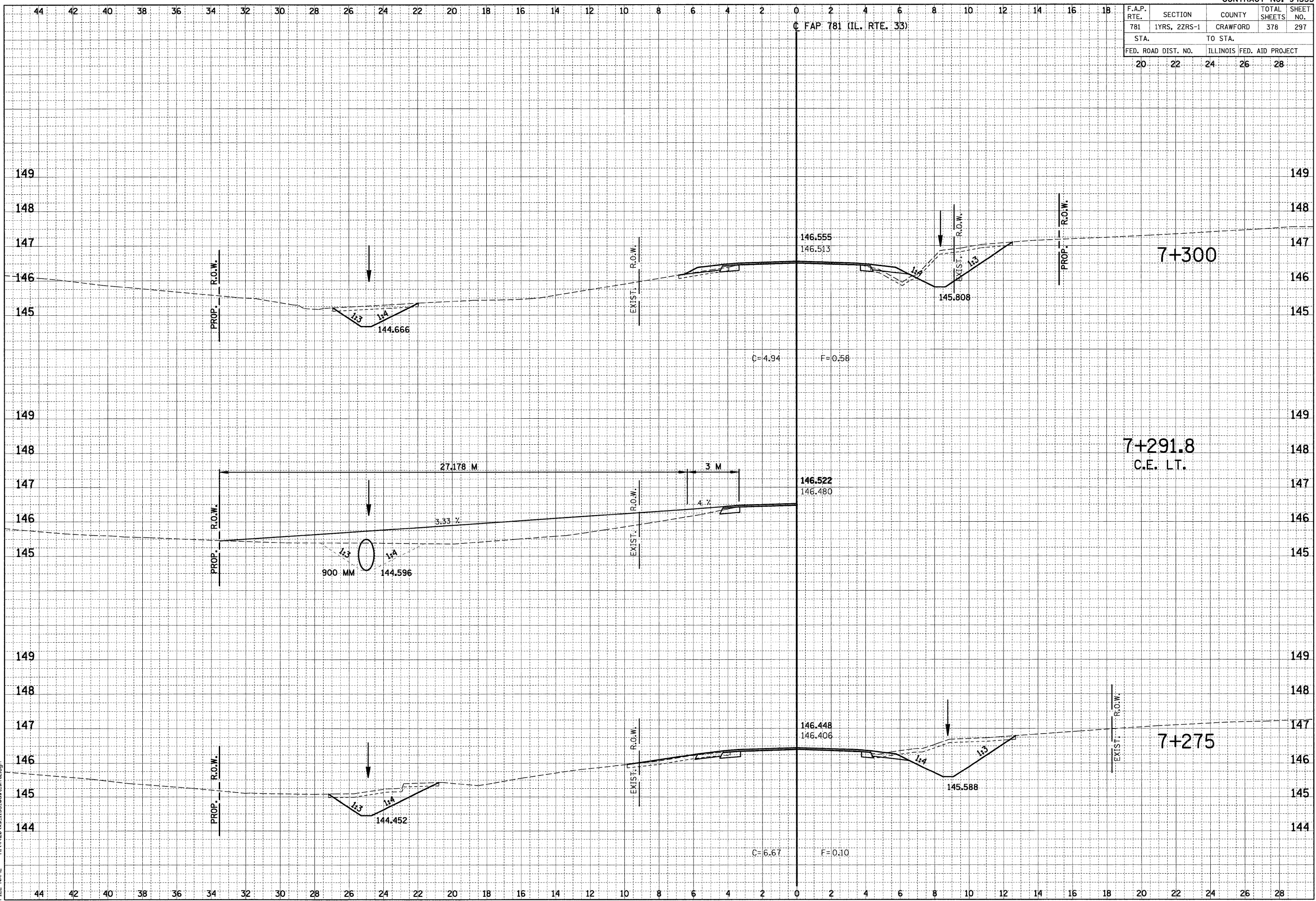
HMG JOB NO. 4420

F.A.P. RTE.	SECTION	COUNTY	TOTAL SHEETS	SHEET NO.
781	1YRS, 2ZRS-1	CRAWFORD	378	297
STA. TO STA.				
FED. ROAD DIST. NO.	ILLINOIS	FED. AID PROJECT		
20	22	24 26 28		

FINAL SURVEY	SURVEYED	DATE
NOTE BOOK	PLOTTED	
NO.	TEMPLATE	
	AREAS CHECKED	

ORIGINAL SURVEY	SURVEYED	DATE
NOTE BOOK	PLOTTED	
NO.	TEMPLATE	
	AREAS CHECKED	

PLOT DATE = 3/20/2008
 FILE NAME = H:\4420\vs-1133.easht.dgn



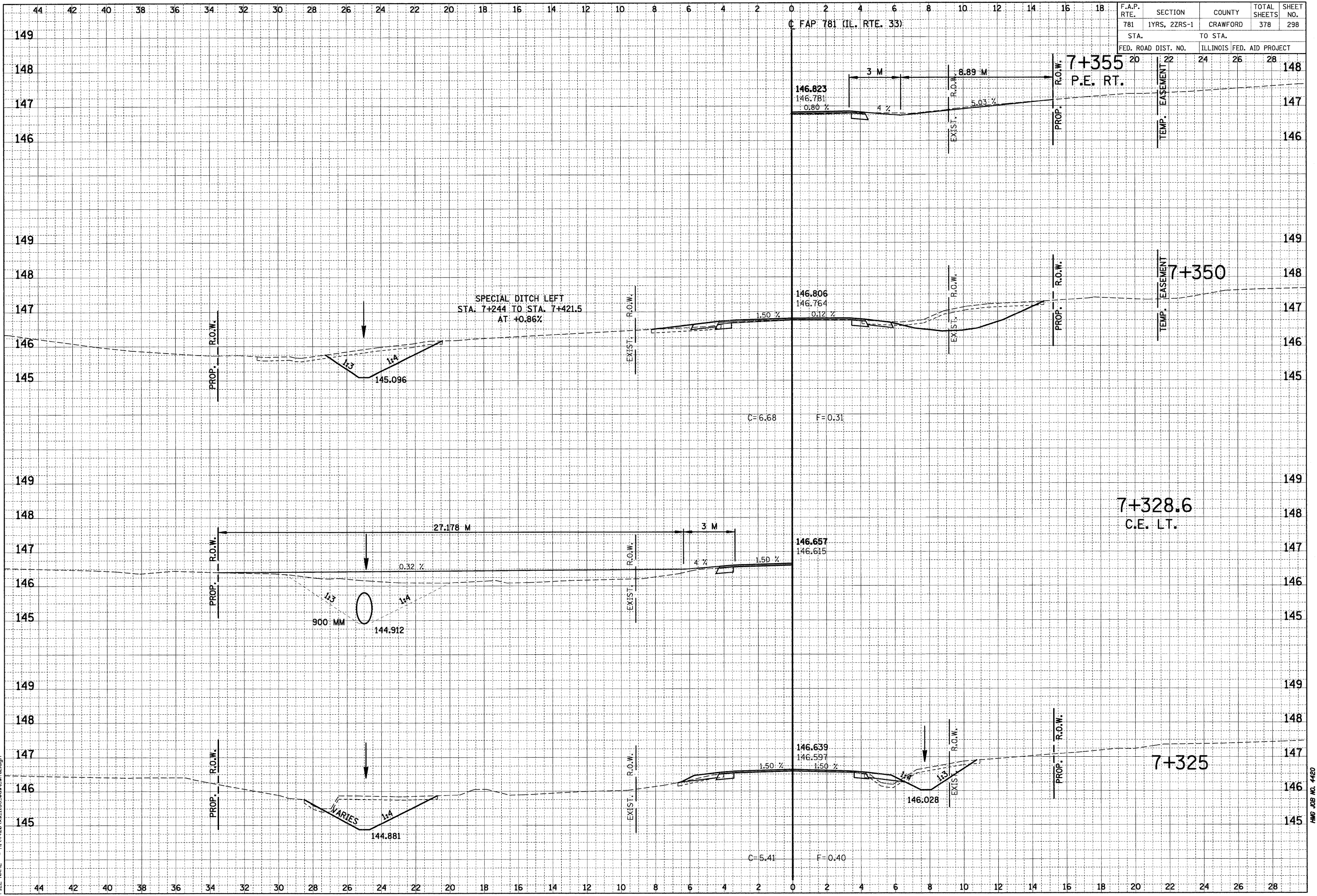
HMG JOB NO. 4420

F.A.P. RTE.	SECTION	COUNTY	TOTAL SHEETS	SHEET NO.
781	1YRS, 2ZRS-1	CRAWFORD	378	298
STA. TO STA.				
FED. ROAD DIST. NO.		ILLINOIS FED. AID PROJECT		

FINAL SURVEY	SURVEYED	DATE
NOTE BOOK	PLOTTED	
NO.	TEMPLATE	
	AREAS CHECKED	

ORIGINAL SURVEY	SURVEYED	DATE
NOTE BOOK	PLOTTED	
NO.	TEMPLATE	
	AREAS CHECKED	

PLOT DATE = 3/20/2008
 FILE NAME = H:\4420\vs-1133_sert.sh2.dgn

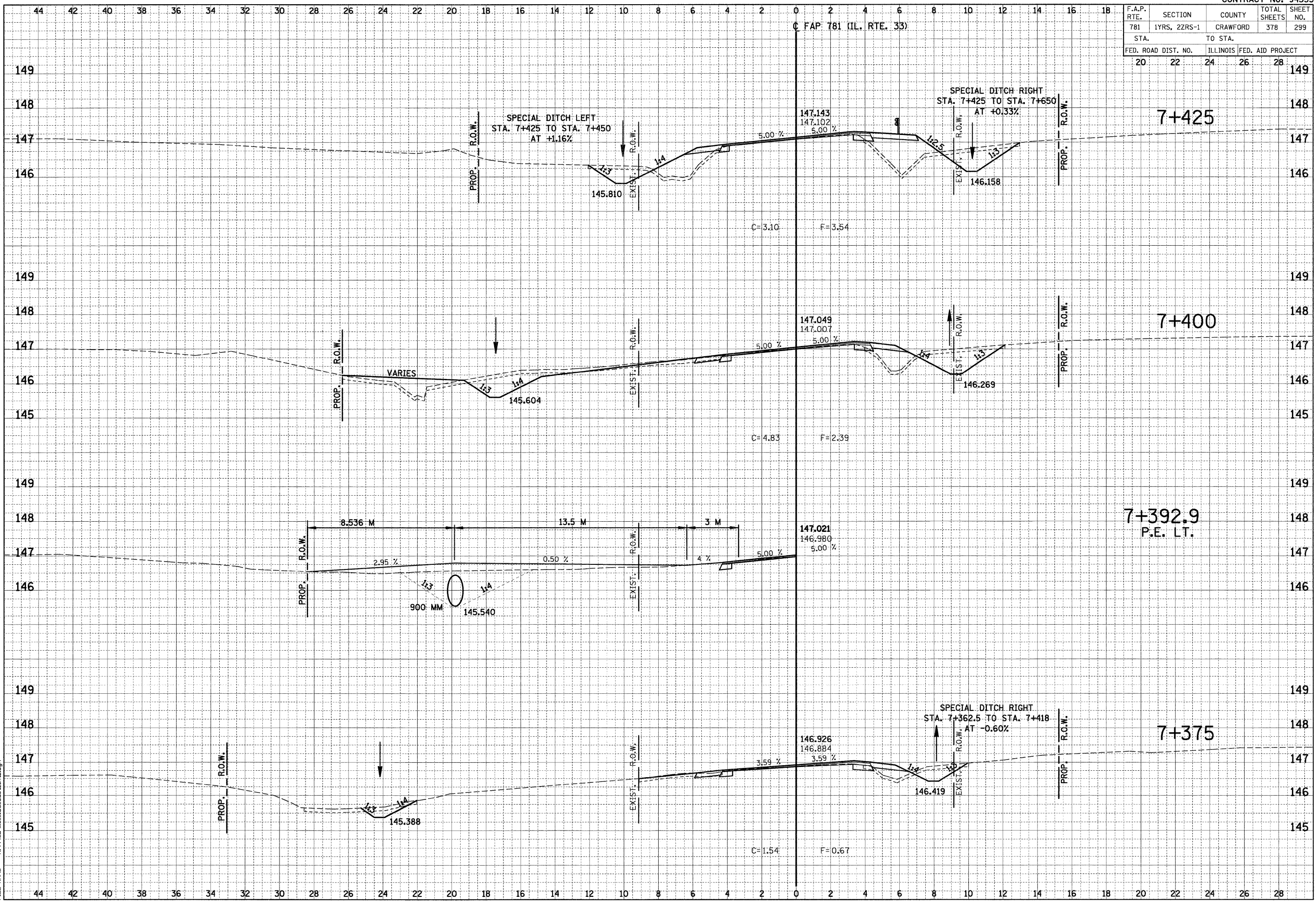


F.A.P. RTE.	SECTION	COUNTY	TOTAL SHEETS	SHEET NO.
781	1YRS, 2ZRS-1	CRAWFORD	378	299
STA.		TO STA.		
20		24		149
FED. ROAD DIST. NO.	ILLINOIS	FED. AID PROJECT		
20	22	24	26	28

FINAL SURVEY	SURVEYED	DATE
NOTE BOOK	PLOTTED	
NO.	TEMPLATE	
	AREAS CHECKED	

ORIGINAL SURVEY	SURVEYED	DATE
NOTE BOOK	PLOTTED	
NO.	TEMPLATE	
	AREAS CHECKED	

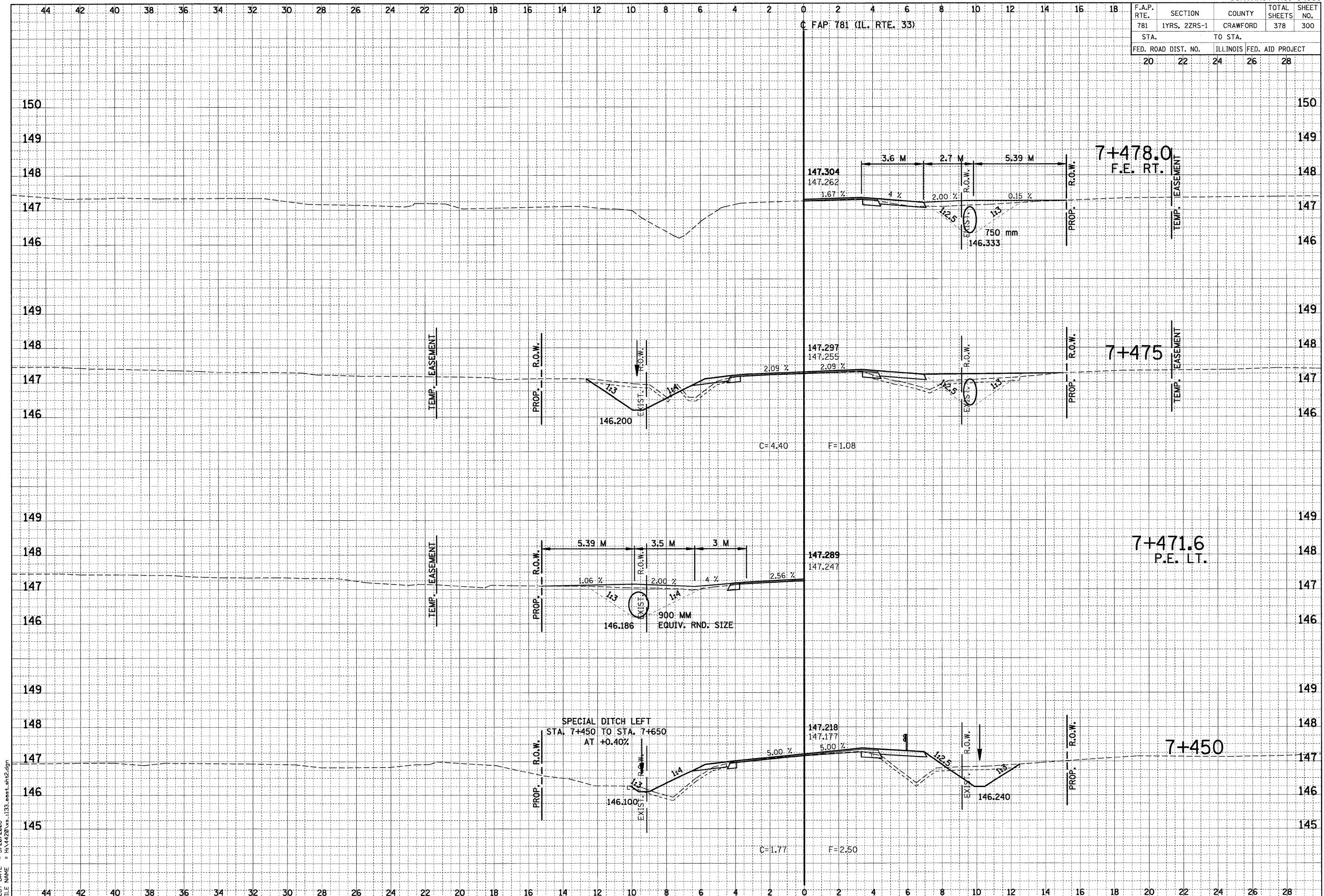
PLOT DATE = 3/20/2008
 FILE NAME = H:\4420\vs-1133.eest_ah2.dgn



F.A.P. RTE.	SECTION	COUNTY	TOTAL SHEETS	SHEET NO.
781	1YRS, 2ZRS-1	CRAWFORD	378	300
STA.	TO STA.			
FED. ROAD DIST. NO.	ILLINOIS	FED. AID PROJECT		
20	22	24	26	28

BY	DATE

BY	DATE



PLOT DATE = 3/20/2008
FILE NAME = H:\1420\vs-133.eest_ah2.dgn

HMG JOB NO. 4460