






















WORK ZONE W2-1115(0)-3618  
 SPEED LIMIT 40 R2-1-3036  
 PHOTO ENFORCED R10-1108P-3618  
 \$375 FINE MINIMUM R2-1106-3015

**LEGEND**

-  WORK AREA
-  TEMPORARY PAVEMENT PLACED PREVIOUS STAGE
-  TEMPORARY PAVEMENT PLACED THIS STAGE
-  FLASHING ARROW BOARD
-  TRAFFIC LANE
-  TYPE III BARRICADES
-  TEMPORARY SIGN
-  TEMPORARY CONCRETE BARRIER
-  IMPACT ATTENUATORS, TEMPORARY (NON-REDIRECTIVE), TEST LEVEL 3
-  DRUMS w/ STEADY BURN MONODIRECTIONAL LIGHTS @ 50' CENTERS (TYP.) @ 25' CENTERS ON CURVES @ 20' CENTERS ON TAPERS
-  DRUMS w/ STEADY BURN MONODIRECTIONAL LIGHTS @ 20' CENTERS ON TAPERS
-  ① EPOXY PAVEMENT MARKING - LETTERS AND SYMBOLS (WHITE)
-  ② EPOXY PAVEMENT MARKING - 4 INCH (WHITE)
-  ③ EPOXY PAVEMENT MARKING - 4 INCH (YELLOW)
-  ④ EPOXY PAVEMENT MARKING - 6 INCH (WHITE) w/ TEMPORARILY RAISED REFLECTIVE PAVEMENT MARKER
-  ④a EPOXY PAVEMENT MARKING - 6 INCH (WHITE) (2' DASH, 6' SKIP)
-  ⑤ EPOXY PAVEMENT MARKING - 12 INCH (WHITE)
-  ⑥ EPOXY PAVEMENT MARKING - 12 INCH (YELLOW)
-  ⑦ EPOXY PAVEMENT MARKING - 24 INCH (WHITE)
-  ⑧ WET REFLECTIVE TEMPORARY TAPE - 4 INCH (WHITE)
-  ⑨ WET REFLECTIVE TEMPORARY TAPE - 4 INCH (YELLOW)

FILE NAME =	DESIGNED - AAA	REVISED -
...\\D160J16-sht-IL171-Mot-St1b-SB-05.dgn	DRAWN - TMB	REVISED -
USER NAME = jmajewski	CHECKED - JMM	REVISED -
PLOT DATE = 8/20/2014	DATE - 6/23/2014	REVISED -



**STATE OF ILLINOIS  
DEPARTMENT OF TRANSPORTATION**

**MAINTENANCE OF TRAFFIC  
STAGE 1B**

SCALE: 1"=50' SHEET 33 OF 50 SHEETS STA. TO STA.

F.A.P. RTE.	SECTION	COUNTY	TOTAL SHEETS	SHEET NO.
372/373	2013-038B-R	COOK	821	94
CONTRACT NO. 60J16			ILLINOIS FED. AID PROJECT	