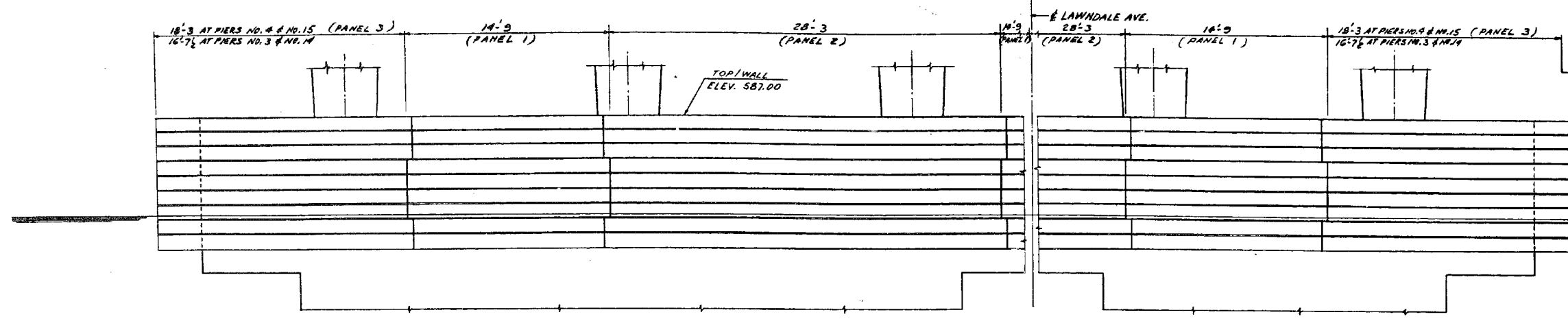
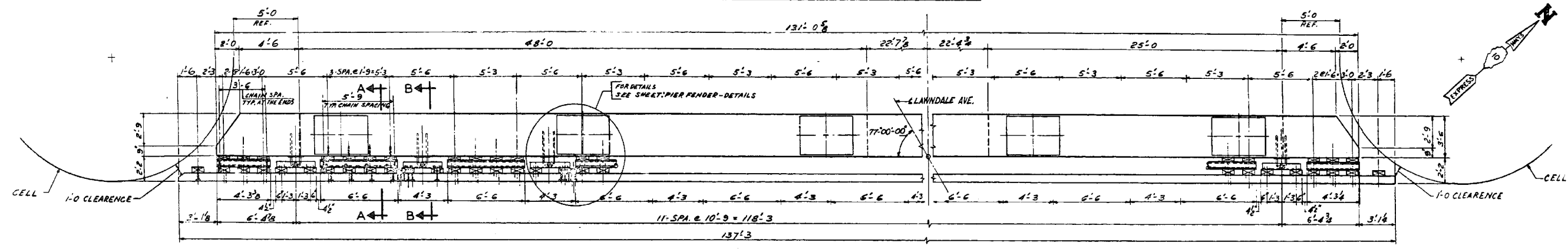


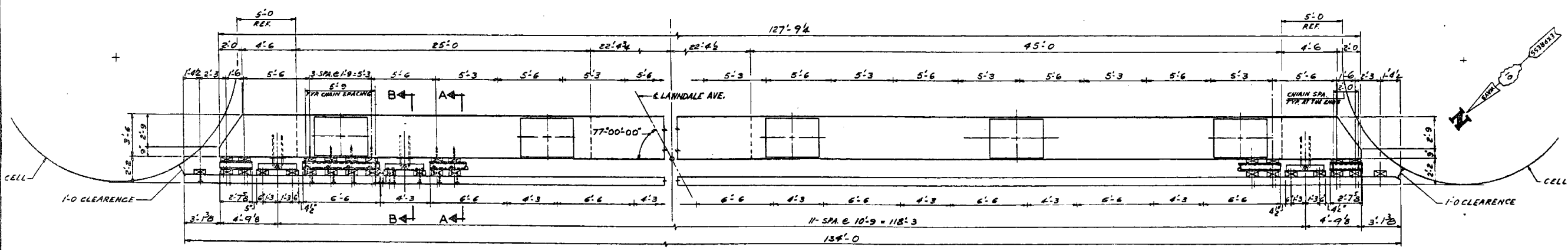
F.A. R.T.	SECTION	EXPRESSWAYS	TOTAL SHEETS	SHEET NO.
133	0707-626B	SOUTHWEST	99	45
BYA.		TO BYA.		
FED. ROAD DIST. NO. 7 ILLINOIS FED. AID PROJECT				



FENDER ELEVATION FOR PIER NO. 4 & NO. 15
(LOOKING UP-STATION)
ELEVATION FOR PIER NO. 3 & NO. 14 OPPOSITE



FENDER PLAN AT PIERS NO. 4 & NO. 15



FENDER PLAN AT PIERS NO. 3 & NO. 14

REVISIONS		ILLINOIS DIVISION OF HIGHWAYS	
NAME	DATE	SOUTHWEST EXPRESSWAY	
DESIGNED ST.		F.A. RT. 133	
REVIEWED C.W.W.		LAWNDALE AVE. STRUCTURE OVER CHICAGO SANITARY AND SHIP CANAL SECTION 0707-626B	
		PIER FENDER PLAN & ELEVATION	
		SCALE: HORIZ. 1/4" = 1'-0"	DRAWN BY E.M.
		DATE 8-5-63	CHECKED BY L.D.B.

benesch
engineers · scientists · planners

Alfred Benesch & Company
205 North Michigan Avenue, Suite 2400
Chicago, Illinois 60601
312-565-0450 Job No. 10093

FILE NAME =	USER NAME = tjenicke	DESIGNED - FSM	REVISED -
0160486.60J16.X08.fender details.dgn	PLOT SCALE =	CHECKED - RMM	REVISED -
	PLOT DATE = 6/23/2014	DRAWN - FSM	REVISED -
		CHECKED - RMM	REVISED -

STATE OF ILLINOIS
DEPARTMENT OF TRANSPORTATION

EXISTING PLANS PIER FENDER PLAN AND ELEVATION
STRUCTURE NO. 016-0486
SHEET NO. SGX8 OF SGX48 SHEETS

FOR INFORMATION ONLY				
F.A.P. R.T.	SECTION	COUNTY	TOTAL SHEETS	SHEET NO.
373	2013-038B-R	COOK	821	698
			CONTRACT NO. 60J16	
ILLINOIS FED. AID PROJECT				

X:\1000005\10093\Eng_Docs_Phase_11\SN_016_0486_0487_1st_Ave.cover_Canal\Final\Final_0486\0160486_60J16.X08.fender_details.dgn 2:54:34 PM 6/23/2014