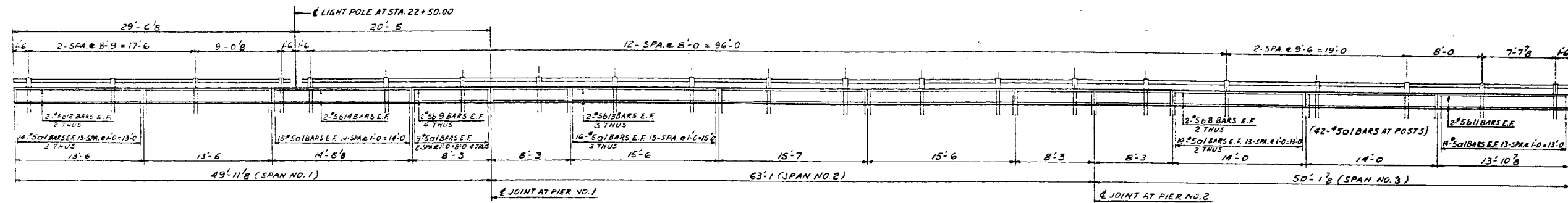
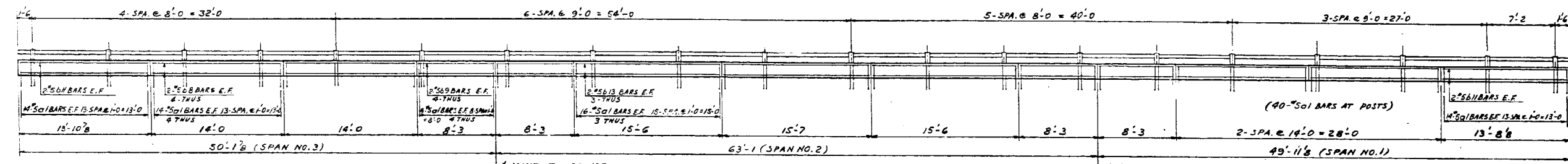


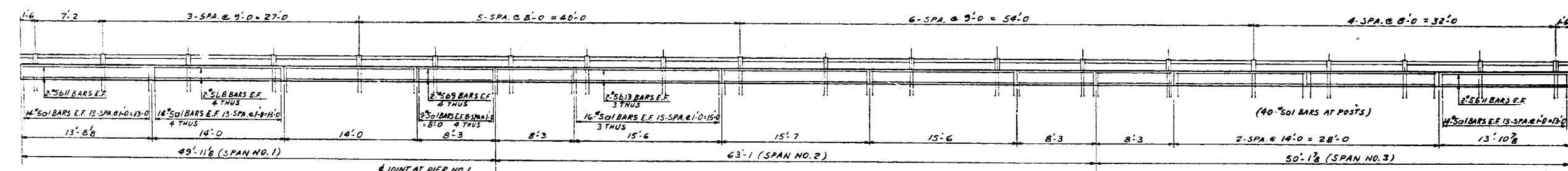
SECTION	EXPRESSWAY	TOTAL SHEETS	SHEET NO.
0707-617VB	S-WTHWEST	56	48
STA.	TO STA.		
FED. ROAD DIST. NO. 7	ILLINOIS	FED. AID PROJECT	



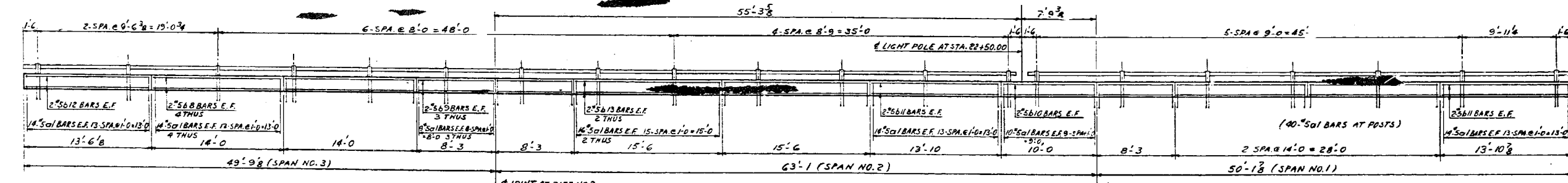
SOUTH PARAPET & HANDRAIL - SPAN NO.1 THRU SPAN NO.3 EASTBOUND - LOOKING SOUTH



NORTH PARAPET & HANDRAIL - SPAN NO.1 THRU SPAN NO.3 EASTBOUND - LOOKING NORTH



SOUTH PARAPET & HANDRAIL - SPAN NO.1 THRU SPAN NO.3 WESTBOUND - LOOKING SOUTH



NORTH PARAPET & HANDRAIL - SPAN NO.1 THRU SPAN NO.3 WESTBOUND - LOOKING NORTH

TOTAL ALUMINUM HANDRAIL 653 LIN. FT.

NOTE: LONGITUDINAL DIMENSIONS ARE ALONG INSIDE FACE OF PARAPET.

REVISIONS	
NAME	DATE
DESIGNED ST.	
REVIEWED CW.	

ILLINOIS DIVISION OF HIGHWAYS	
SOUTHWEST EXPRESSWAY	
FA. RT. 133	
LAWDALE AVE. STRUCTURE OVER	
G.M.&O RAILROAD	
SECTION 0707-617 VB	
PARAPET & HANDRAIL ELEVATION	
HORIZ. SCALE	DRAWN BY E.M.
DATE 8-21-63	CHECKED BY L.D.B.



FILE NAME = USER NAME = tjenicke
 DESIGNED - CMK
 CHECKED - JAW
 DRAWN - CMK
 CHECKED - JAW
 PLOT DATE = 12/28/2013

DESIGNED - CMK
 CHECKED - JAW
 DRAWN - CMK
 CHECKED - JAW
 REVISED -
 REVISED -
 REVISED -
 REVISED -

STATE OF ILLINOIS
 DEPARTMENT OF TRANSPORTATION

FOR INFORMATION ONLY

EXISTING PLAN INFORMATION (11 OF 14)
 STRUCTURE NO. 016-0488

F.A.P. RTE.	SECTION	COUNTY	TOTAL SHEETS	SHEET NO.
373	2013-038B-R	COOK	821	785
CONTRACT NO. 60J16			ILLINOIS FED. AID PROJECT	

X:\100005\10093\Eng_Docs_Phase_1\11\SN_016_0488_0489_1st_Ave_cover_ICC.RR\Final\Final_0488-60J16-047-Existing Plans 11 of 14.dgn 3:03:16 PM 6/23/2014