

F.A.U. RTE.	SECTION	COUNTY	TOTAL SHEETS	SHEET NO.
2911	2011-085-RS	COOK	17	1
		ILLINOIS	CONTRACT NO. 60R12	

STATE OF ILLINOIS
DEPARTMENT OF TRANSPORTATION
DIVISION OF HIGHWAYS

FOR INDEX OF SHEETS, SEE SHEET NO. 2

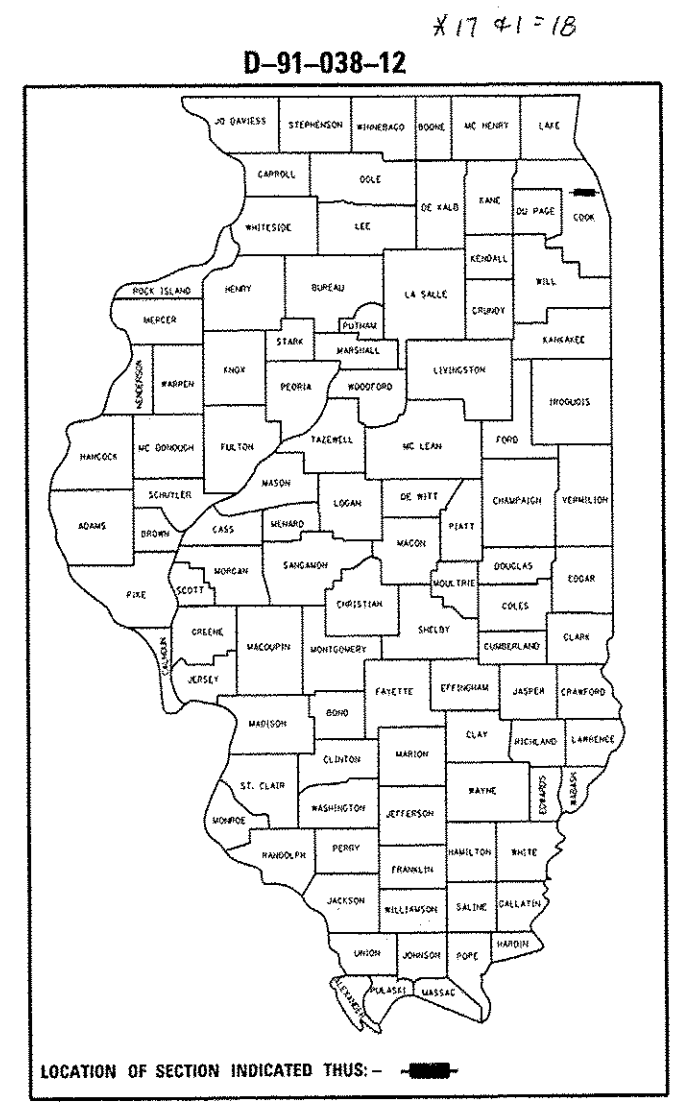
THIS IMPROVEMENT IS LOCATED IN THE CITY OF CHICAGO

**PROPOSED
HIGHWAY PLANS**

F.A.U. ROUTE 2911: MICHIGAN AVE
GARFIELD BLVD. TO 60TH ST.
SECTION: 2011-085-RS
RESURFACING (3P)
COOK COUNTY

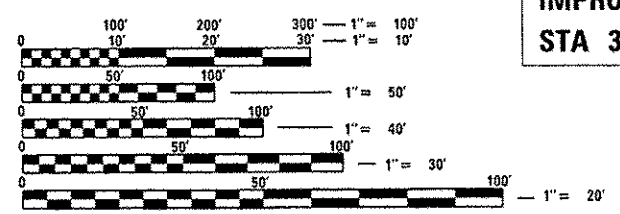
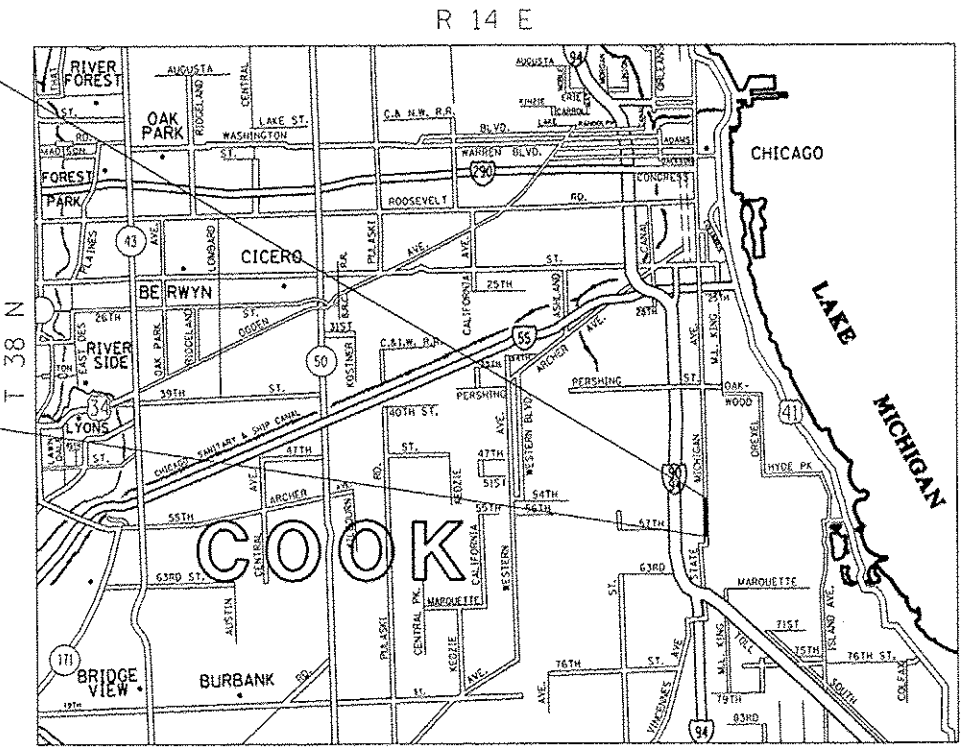
TRAFFIC DATA
2010 ADT = 3050
SPEED LIMIT = 35 MPH

C-91-038-12



IMPROVEMENT BEGINS
STA 5+00

IMPROVEMENT ENDS
STA 39+76



FULL SIZE PLANS HAVE BEEN PREPARED USING STANDARD ENGINEERING SCALES. REDUCED SIZED PLANS WILL NOT CONFORM TO STANDARD SCALES. IN MAKING MEASUREMENTS ON REDUCED PLANS, THE ABOVE SCALES MAY BE USED.

C.U.A.N.
CHICAGO UTILITY ALERT NETWORK
1-312-744-7000

HYDE PARK TOWNSHIPS

GROSS & NET LENGTH = 3476 FT. = .658 MILE

PROJECT ENGINEER ALAIN MIDY (847) 221-3056
PROJECT MANAGER ISSAM RAYYAN (847) 705-4178

CONTRACT NO. 60R12

STATE OF ILLINOIS
DEPARTMENT OF TRANSPORTATION
DIVISION OF HIGHWAYS

SUBMITTED June 18 20 14
John F. [Signature]
DEPUTY DIRECTOR OF HIGHWAYS, REGION ENGINEER

Aug 15 20 14
John D. Baranzelli, PE
ENGINEER OF DESIGN AND ENVIRONMENT

Aug 15 20 14
Omur Osman, PE
DIRECTOR OF HIGHWAYS, CHIEF ENGINEER

PRINTED BY THE AUTHORITY
OF THE STATE OF ILLINOIS