


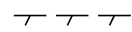






**NOTE**

ALL STATIONS ARE TAKEN OFF THE EX Q I-55

**LEGEND:**

-  PAVED SHOULDER REMOVAL
-  PAVEMENT REMOVAL
-  APPROACH SLAB REMOVAL
-  REMOVE STEEL PLATE BEAM GUARDRAIL
-  CONCRETE BARRIER REMOVAL & PIPE UNDERDRAIN REMOVAL
-  MANHOLE REMOVAL
-  CATCH BASIN REMOVAL
-  INLET REMOVAL

|                              |                  |           |
|------------------------------|------------------|-----------|
| FILE NAME =                  | DESIGNED - AAA   | REVISED - |
| ...\\D160W77-shr-rem-155.dgn | DRAWN - TMB      | REVISED - |
| USER NAME = tblank           | CHECKED - JMM    | REVISED - |
| PLOT DATE = 6/23/2014        | DATE - 6/23/2014 | REVISED - |



**STATE OF ILLINOIS  
DEPARTMENT OF TRANSPORTATION**

**REMOVAL PLAN  
I-55**

SCALE: 1"=50' SHEET 2 OF 2 SHEETS STA. TO STA.

| F.A.P. RTE.               | SECTION            | COUNTY | TOTAL SHEETS | SHEET NO. |
|---------------------------|--------------------|--------|--------------|-----------|
| 373                       | 0707-608 & 611HB-B | COOK   | 177          | 21        |
| CONTRACT NO. 60W77        |                    |        |              |           |
| ILLINOIS FED. AID PROJECT |                    |        |              |           |