

STATE OF ILLINOIS
DEPARTMENT OF TRANSPORTATION
DIVISION OF HIGHWAYS

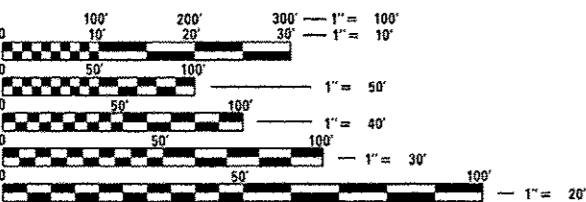
**PROPOSED
HIGHWAY PLANS**

F.A.U. ROUTE 3727 (DEMPSTER STREET)
McCORMICK BLVD. TO RIDGE AVE.
SECTION 2013-050-RS
RESURFACING (3P)
COOK COUNTY
C-91-416-13

FOR INDEX OF SHEETS, SEE SHEET NO. 2

THIS PROJECT IS LOCATED
IN THE CITY OF EVANSTON

TRAFFIC DATA:
2010 ADT = 18,500
SPEED LIMIT = 30 MPH

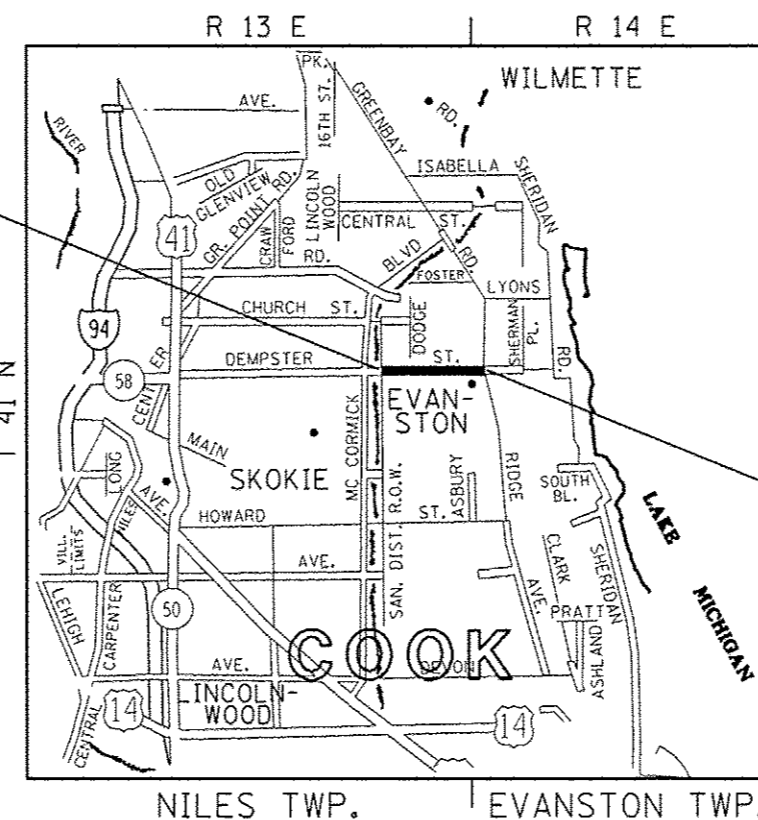


FULL SIZE PLANS HAVE BEEN PREPARED USING STANDARD ENGINEERING SCALES. REDUCED SIZED PLANS WILL NOT CONFORM TO STANDARD SCALES. IN MAKING MEASUREMENTS ON REDUCED PLANS, THE ABOVE SCALES MAY BE USED.

J.U.L.I.E.
JOINT UTILITY LOCATION INFORMATION FOR EXCAVATION
1-800-892-0123
OR 811

PROJECT ENGINEER DAN WILGREEN (847) 705-4240
PROJECT MANAGER KEN ENG (847) 705-4247

CONTRACT NO. 60X01



PROJECT BEGINS
STA 21+38

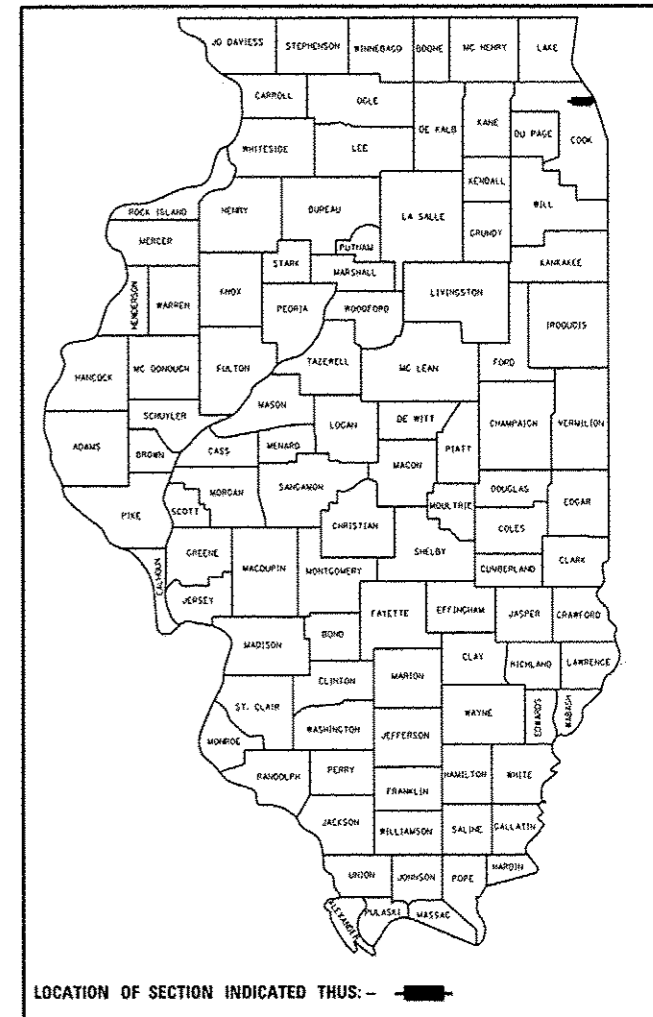
LOCATION MAP
(NOT TO SCALE)

PROJECT ENDS
STA 78+20

GROSS & NET LENGTH = 5,682 FT. = 1.08 MILE

F.A.U. RTE.	SECTION	COUNTY	TOTAL SHEETS	SHEET NO.
3727	2013-050-RS	COOK	22	1
		ILLINOIS	CONTRACT NO. 60X01	

D-91-416-13



LOCATION OF SECTION INDICATED THUS: -

STATE OF ILLINOIS
DEPARTMENT OF TRANSPORTATION
DIVISION OF HIGHWAYS

SUBMITTED July 10 2014
John Fortman
DEPUTY DIRECTOR OF HIGHWAYS, REGION ENGINEER
Aug 15 2014
John D. Baranzelli P.E. pr
ENGINEER OF DESIGN AND ENVIRONMENT
Aug 15 2014
Omer Osman P.E. pr
DIRECTOR OF HIGHWAYS, CHIEF ENGINEER

PRINTED BY THE AUTHORITY
OF THE STATE OF ILLINOIS