

F.A.P. RTE.	SECTION	COUNTY	TOTAL SHEETS	SHEET NO.
	2014-044TS	COOK	65	1
		ILLINOIS	CONTRACT NO. 60Y42	

STATE OF ILLINOIS  
DEPARTMENT OF TRANSPORTATION  
DIVISION OF HIGHWAYS

**PROPOSED  
HIGHWAY PLANS**

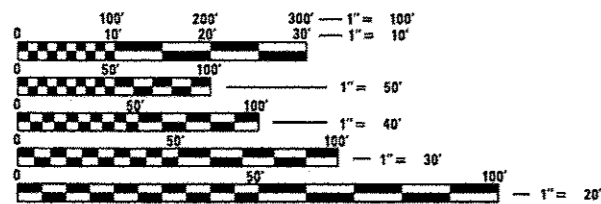
**VARIOUS LOCATIONS IN SOUTH COOK COUNTY #7  
LIGHT EMITTING DIODE (LED) INSTALLATION  
SECTION 2014-044TS  
COOK COUNTY**

C-91-380-14

FOR INDEX OF SHEETS, SEE SHEET NO. 2

**HIGHWAY STANDARDS**

- 701006-05 OFF-ROAD OPERATIONS, 2L, 2W, 15' (4.5m) TO 24" (600mm) FROM PAVEMENT EDGE
- 701101-04 OFF-ROAD OPERATIONS MULTILANE, 15' (4.5m) TO 24" (600mm) FROM PAVEMENT EDGE
- 701701-09 URBAN LANE CLOSURE MULTILANE INTERSECTION
- 701901-03 TRAFFIC CONTROL DEVICES
- 720001-01 SIGN PANEL MOUNTING DEVICES
- 720006-04 SIGN PANEL ERECTION DETAILS
- 857001-01 STANDARD PHASE DESIGNATION DIAGRAMS AND PHASE SEQUENCES
- 862001-01 UNINTERRUPTIBLE POWER SUPPLY (UPS)
- 880001-01 SPAN WIRE MOUNTED SIGNALS AND FLASHING BEACON INSTALLATION
- 880006-01 TRAFFIC SIGNAL MOUNTING DETAILS

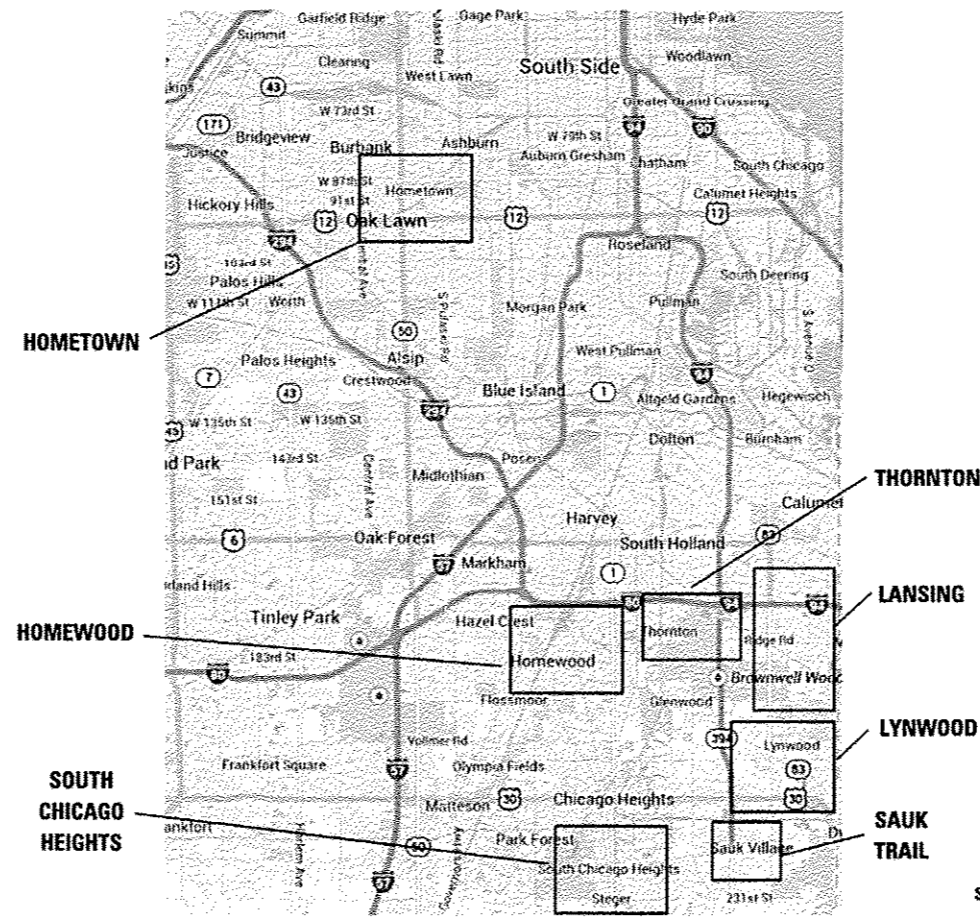


FULL SIZE PLANS HAVE BEEN PREPARED USING STANDARD ENGINEERING SCALES. REDUCED SIZED PLANS WILL NOT CONFORM TO STANDARD SCALES. IN MAKING MEASUREMENTS ON REDUCED PLANS, THE ABOVE SCALES MAY BE USED.

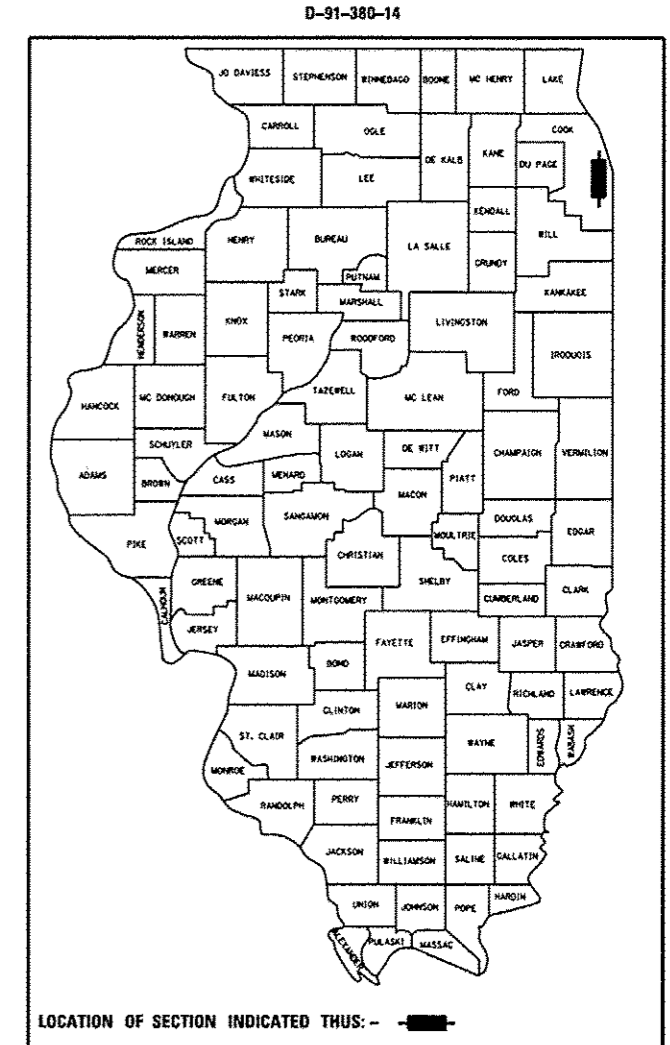
J.U.L.I.E.  
JOINT UTILITY LOCATION INFORMATION FOR EXCAVATION  
1-800-892-0123  
OR 811

PROJECT ENGINEER: SHAR-DAY SMITH  
PROJECT MANAGER: DARYLE DREW

CONTRACT NO. 60Y42



COOK COUNTY  
LOCATION MAP  
SEE SHEET NO. 3



LOCATION OF SECTION INDICATED THUS: - [black rectangle] -



SIGNED: *Isaac Yun*  
ISAAC YUN, P.E. 062-062257  
EXP. 11-30-2015  
DATE: 7/11/2014

STATE OF ILLINOIS  
DEPARTMENT OF TRANSPORTATION  
DIVISION OF HIGHWAYS

SUBMITTED: July 11, 2014  
*John D. Baranzelli*  
DEPUTY DIRECTOR OF HIGHWAYS, REGION ENGINEER

Aug 15, 2014  
*John D. Baranzelli, P.E.*  
ENGINEER OF DESIGN AND ENVIRONMENT

Aug 15, 2014  
*Orin Osman, P.E.*  
DIRECTOR OF HIGHWAYS, CHIEF ENGINEER



PRINTED BY THE AUTHORITY  
OF THE STATE OF ILLINOIS