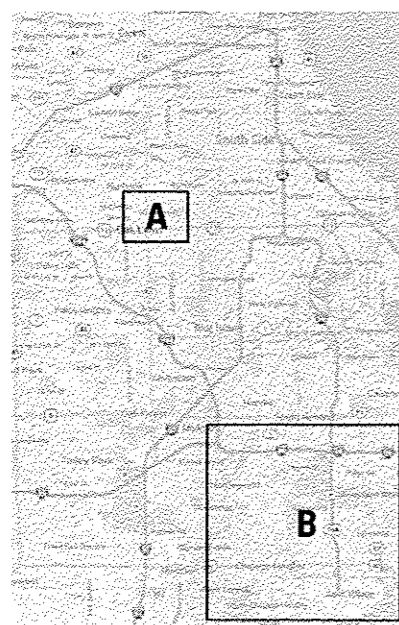
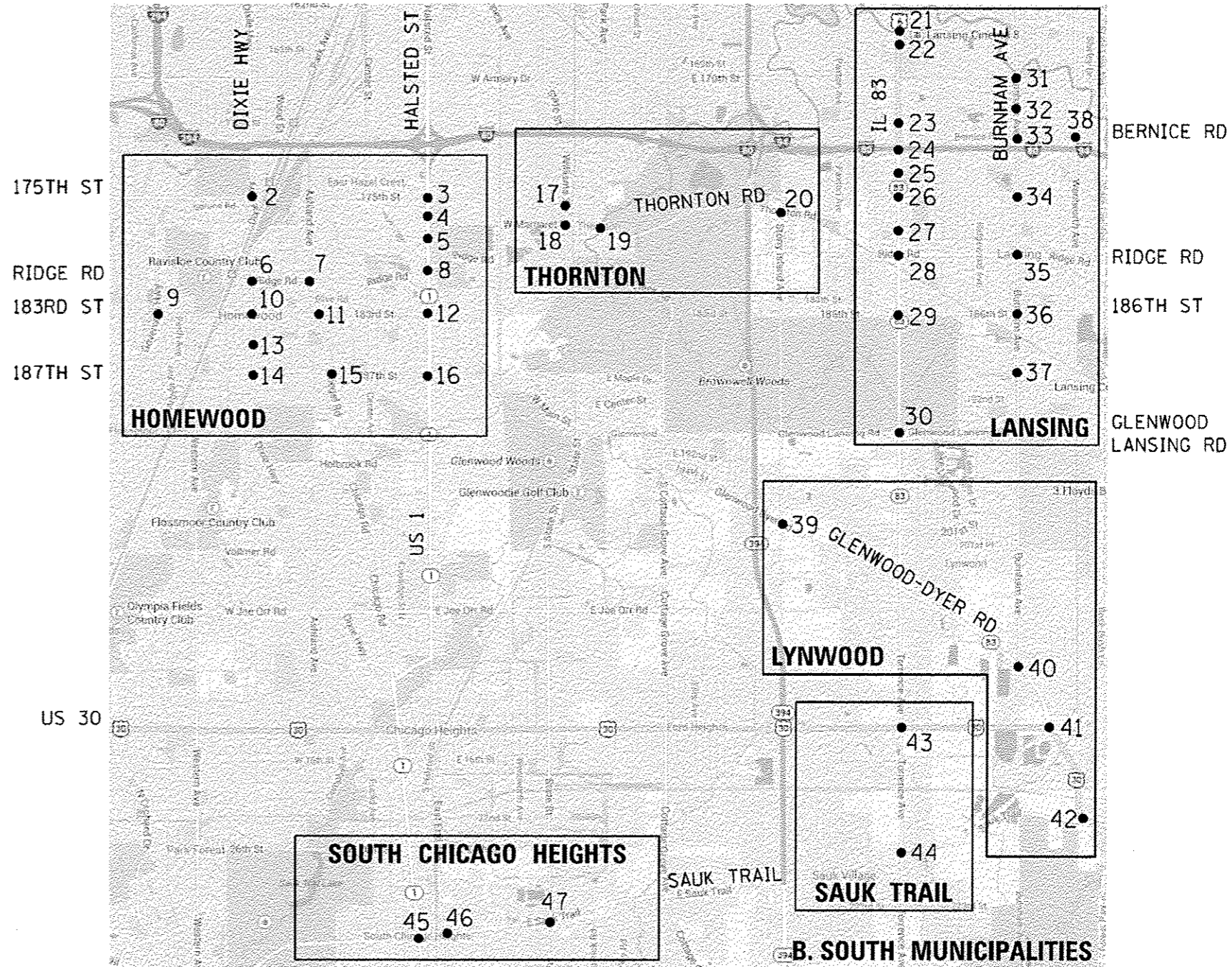
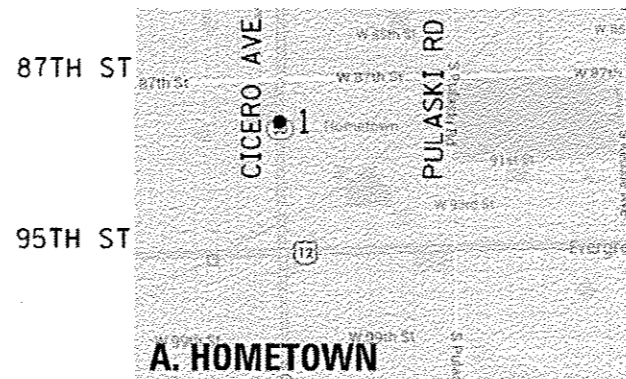


LOC. NO.	SHT. NO.	IS#	INTERSECTION NAME
1	16	2540	IL ROUTE 50 (CICERO AVENUE) AT 88TH AVENUE
2	17	4090	DIXIE HIGHWAY AT 175TH STREET/GOVERNORS HIGHWAY
3	18	1880	IL ROUTE 1 (HALSTED STREET) AT 175TH STREET
4	19	12115	IL ROUTE 1 (HALSTED STREET) AT PARK PLACE PLAZA/176TH STREET
5	20	1875	IL ROUTE 1 (HALSTED STREET) AT MAPLE GATE 3
6	21	10740	DIXIE HIGHWAY AT RIDGE ROAD
7	22	5695	RIDGE ROAD AT ASHLAND AVENUE/RIEDEL ROAD
8	23	1855	IL ROUTE 1 (HALSTED STREET) AT RIDGE ROAD
9	24	4100	183RD STREET AT GOVERNORS HIGHWAY
10	25	11145	183RD STREET AT DIXIE HIGHWAY
11	26	4110	183RD STREET AT RIEDEL ROAD
12	27	1830	IL ROUTE 1 (HALSTED STREET) AT 183RD STREET
13	28	10745	DIXIE HIGHWAY AT WILLOW ROAD
14	29	10730	187TH STREET AT DIXIE HIGHWAY
15	30	10735	187TH STREET AT RIEDEL ROAD
16	31	1840	IL ROUTE 1 (HALSTED STREET) AT 187TH STREET
17	32-33	11360	WILLIAMS STREET AT ELEANOR STREET
18	34-35	11355	MARGARET STREET AT WILLIAMS STREET
19	36	11356	MARGARET STREET AT SCHWAB STREET
20	37	3519	THORNTON/LANSING ROAD AT VOLBRECHT ROAD
21	38	20955	US ROUTE 6/IL ROUTE 83 (TORRENCE AVENUE) AT 166TH STREET/FIELDCREST DRIVE
22	39	11350	US ROUTE 6/IL ROUTE 83 (TORRENCE AVENUE) AT LANDINGS SHOPPING CENTER
23	40	12000	US ROUTE 6/IL ROUTE 83 (TORRENCE AVENUE) AT 173RD STREET/BERNICE ROAD
24	41	13942	US ROUTE 6/IL ROUTE 83 (TORRENCE AVENUE) AT 1-80/1-94 KINGERY EXPRESSWAY
25	42	21340	IL ROUTE 83 (TORRENCE AVENUE) AT 176TH STREET
26	43	13940	IL ROUTE 83 (TORRENCE AVENUE) AT 178TH STREET
27	44	3515	IL ROUTE 83 (TORRENCE AVENUE) AT THORNTON LANSING ROAD
28	45-46	3495	IL ROUTE 83 (TORRENCE AVENUE) AT RIDGE ROAD
29	47	3380	IL ROUTE 83 (TORRENCE AVENUE) AT 186TH STREET
30	48	21185	IL ROUTE 83 (TORRENCE AVENUE) AT GLENWOOD LANSING ROAD
31	49	4230	BURNHAM AVENUE AT 170TH STREET
32	50	13950	BURNHAM AVENUE AT 172ND STREET
33	51	13955	BURNHAM AVENUE AT BERNICE ROAD
34	52	13960	BURNHAM AVENUE AT 178TH STREET
35	53	4235	BURNHAM AVENUE AT RIDGE ROAD
36	54	13965	BURNHAM AVENUE AT 186TH STREET
37	55	21385	191ST STREET AT BURNHAM AVENUE
38	56	13970	WENTWORTH AVENUE AT BERNICE ROAD
39	57	21090	GLENWOOD DYER ROAD AT STONEY ISLAND AVENUE
40	58	21500	IL ROUTE 83 (GLENWOOD DYER ROAD) AT BURNHAM AVENUE
41	59	1340	US ROUTE 30 (LINCOLN HIGHWAY) AT US ROUTE 30/IL ROUTE 83 (GLENWOOD DYER ROAD)
42	60	1405	US ROUTE 30/IL ROUTE 83 (LINCOLN HIGHWAY) AT SAUK TRAIL
43	61	1415	US ROUTE 30 (LINCOLN HIGHWAY) AT TORRENCE AVENUE
44	62	5760	SAUK TRAIL AT TORRENCE AVENUE
45	63	1860	IL ROUTE 1 (CHICAGO ROAD) AT SAUK TRAIL
46	64	5075	EAST END AVENUE AT SAUK TRAIL
47	65	5755	SAUK TRAIL AT STATE ROAD



SOUTH COOK COUNTY

FILE NAME *	USER NAME * _USER_	DESIGNED - V.O.	REVISED -	STATE OF ILLINOIS DEPARTMENT OF TRANSPORTATION	LOCATION MAP	F.A.P. RTE.	SECTION	COUNTY	TOTAL SHEETS	SHEET NO.
J:\13155\68Y42\CONV\CADD Sheets\0168Y42	hts-map.dgn	DRAWN - E.C.	REVISED -			2014-044TS	COOK	65	3	
PLOT SCALE = 1:8200 / 1"	CHECKED - I.Y.	REVISED -	REVISED -			CONTRACT NO. 60Y42				
PLOT DATE = 7/9/2014	DATE - 7/11/2014	REVISED -	REVISED -			ILLINOIS FED. AID PROJECT				
				SCALE: NTS		SHEET NO. 1 OF 1 SHEETS		STA. N/A TO STA. N/A		