

STATE OF ILLINOIS
DEPARTMENT OF TRANSPORTATION
DIVISION OF HIGHWAYS

**PROPOSED
HIGHWAY PLANS**

FAP ROUTE 335: IL ROUTE 176
IL ROUTE 47 TO US ROUTE 14 (VIRGINIA ST.)
SECTION (105&120)RS-8
RESURFACING

McHENRY COUNTY

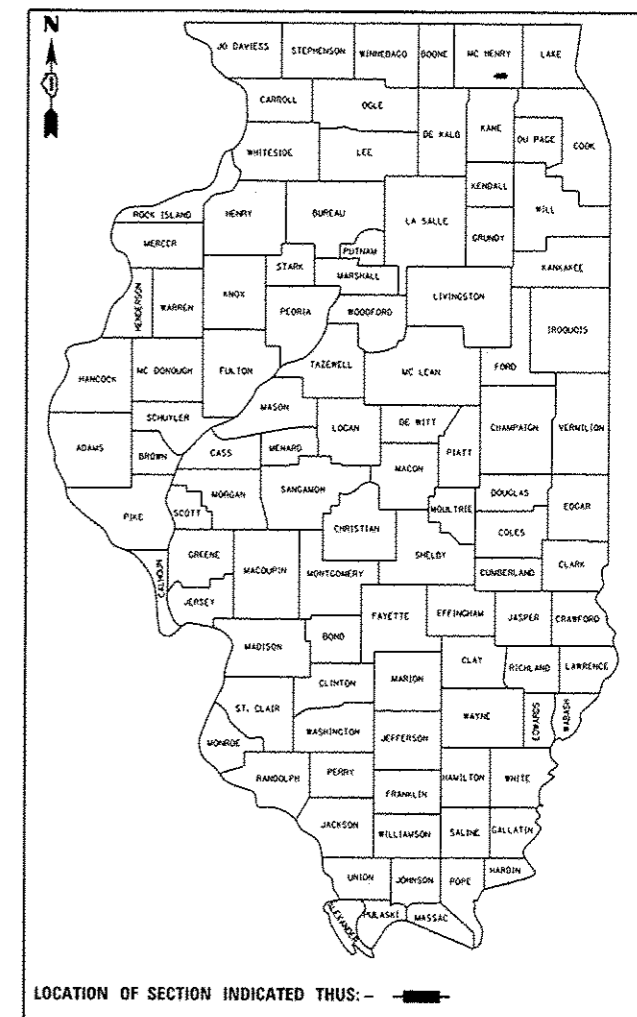
C-91-431-14

3rd PM

F.A.P. RTE.	SECTION	COUNTY	TOTAL SHEETS	SHEET NO.
335	1105&120)RS-8	McHENRY	21	1
		ILLINOIS	CONTRACT NO. 60Y59	

*21-1-20

D-91-431-14



LOCATION OF SECTION INDICATED THUS: -

FOR INDEX OF SHEETS, SEE SHEET NO. 2

IMPROVEMENT IS LOCATED IN THE CITY OF WOODSTOCK AND THE CITY OF CRYSTAL LAKE

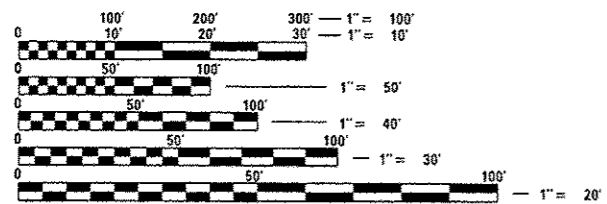
TRAFFIC DATA

ADT (2013) = 12,400
POSTED SPEED LIMIT = 35 MPH - 55 MPH

IMPROVEMENT BEGINS STA. 507 + 56.00

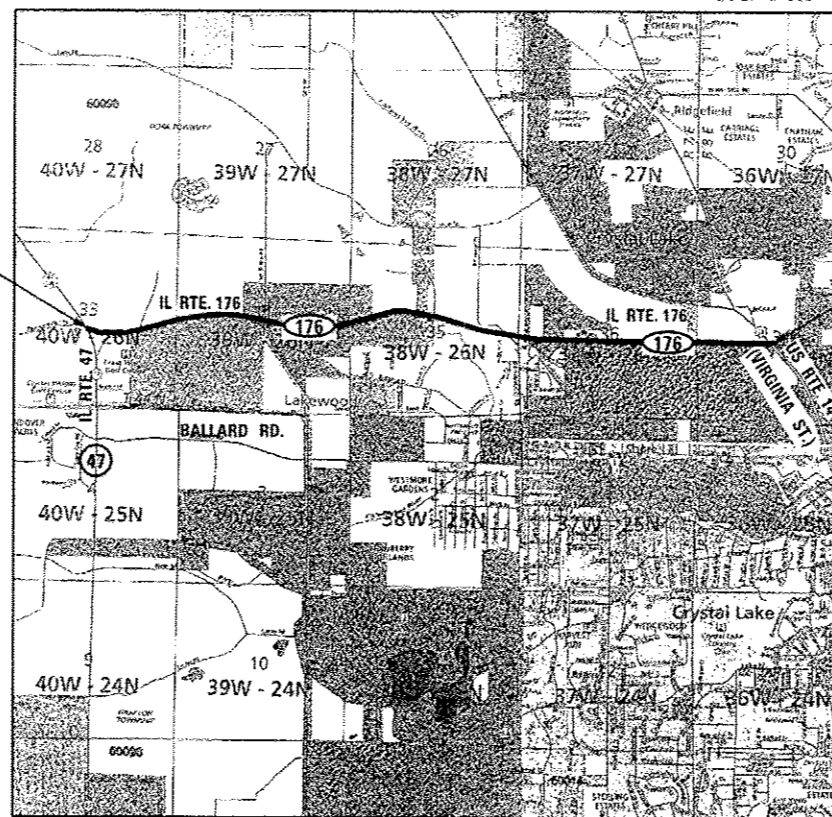
IMPROVEMENT ENDS STA. 701 + 73.85

OMISSIONS:
STA. 605 + 95 TO STA. 607 + 06
STA. 622 + 43 TO STA. 641 + 90



FULL SIZE PLANS HAVE BEEN PREPARED USING STANDARD ENGINEERING SCALES. REDUCED SIZED PLANS WILL NOT CONFORM TO STANDARD SCALES. IN MAKING MEASUREMENTS ON REDUCED PLANS, THE ABOVE SCALES MAY BE USED.

J.U.L.I.E.
JOINT UTILITY LOCATION INFORMATION FOR EXCAVATION
1-800-892-0123
OR 811



R7E/R8E LOCATION MAP NOT TO SCALE
DORR TOWNSHIP

GROSS LENGTH OF IMPROVEMENT = 19,419 FT = 3.68 MILES
NET LENGTH OF IMPROVEMENT = 17,358 FT = 3.29 MILES



DATE SIGNED: 7/14/14
EXP. DATE: 11/30/15

STATE OF ILLINOIS
DEPARTMENT OF TRANSPORTATION
DIVISION OF HIGHWAYS

SUBMITTED July 14 2014
John F. ...
DEPUTY DIRECTOR OF HIGHWAYS, REGION ENGINEER

Aug 15 2014
John D. Baranzelle P.E.
ACTING ENGINEER OF DESIGN AND ENVIRONMENT

Aug 15 2014
Omer Osman P.E.
DIRECTOR OF HIGHWAYS, CHIEF ENGINEER

**PRINTED BY THE AUTHORITY
OF THE STATE OF ILLINOIS**

PROJECT ENGINEER: MR. ROBERT BORO, P.E. (847) 705-4237
PROJECT MANAGER: MR. ISSAM RAYYAN, P.E. (847) 705-4178

CONTRACT NO. 60Y59

Accurate GROUP, INC.
WWW.ACCGI.COM
101 SCHELTER RD., SUITE 6-200
LINCOLNSHIRE, ILLINOIS 60069
T (847) 613-1100 F (847) 613-1105
ILLINOIS PROFESSIONAL DESIGN FIRM NO. 184.002053