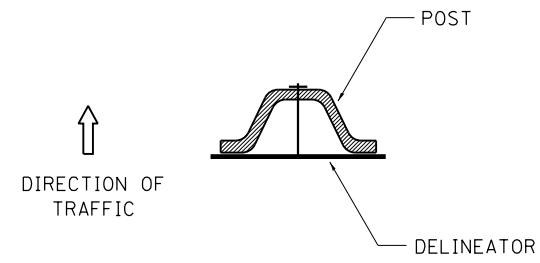


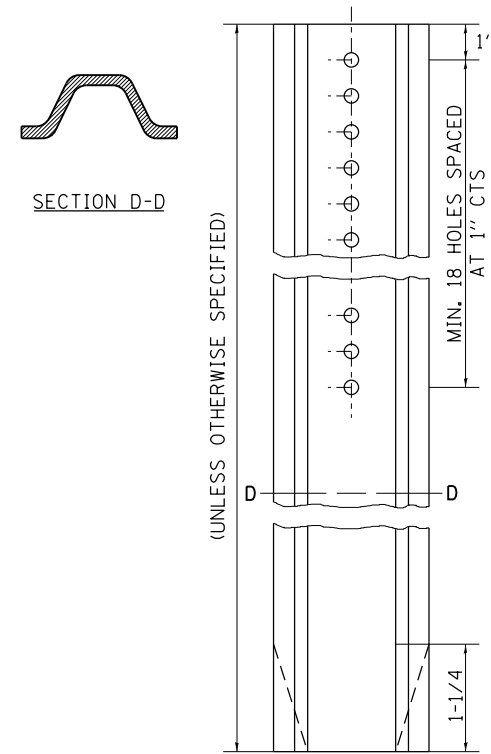
DELINEATOR AND POST ORIENTATION



DELINEATORS SHALL BE INSTALLED ACCORDING TO STANDARD 635001 EXCEPT THAT THE POST SHALL BE ROTATED 180°. THE POST WILL HAVE THE WIDE SIDE FACING TRAFFIC AND THE DELINEATOR ATTACHED AS SHOWN ABOVE.

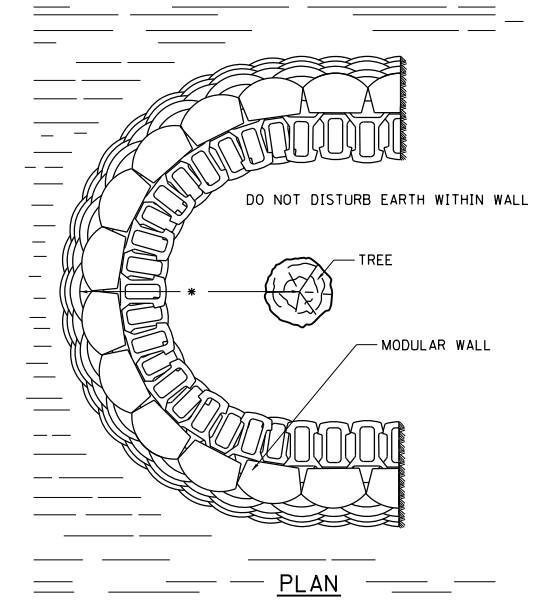
ALL DIMENSIONS ARE IN INCHES UNLESS OTHERWISE NOTED.

REVISED - 10-03-11

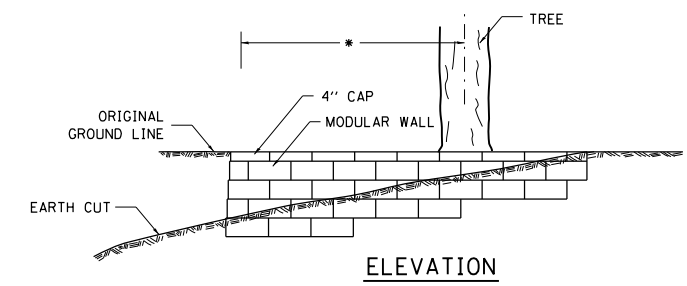


DELINEATOR AND POST ORIENTATION 37.4

TREE WALL



REVISED - 10-03-11



HEIGHT OF WALL DEPENDENT ON SLOPE OF THE CUT.

* THE RADIUS OF THE TREE WALL SHALL BE DETERMINED BY MULTIPLYING 6 BY THE DIAMETER OF THE TREE, WITH A MAXIMUM OF A 12 FOOT RADIUS.

USE 8" HIGH BLOCKS EXCEPT WHEN HEIGHT OF WALL IS LESS THAN 24", THEN 4" HIGH BLOCKS SHALL BE USED.

NOTES

SPECIAL CARE SHALL BE TAKEN BY THE CONTRACTOR NOT TO DISTURB THE EARTH OR THE ROOTS WITHIN THE PROPOSED TREE WALL.

THESE TREE WALLS SHALL BE PAID FOR AT THE CONTRACT UNIT PRICE PER SQUARE FOOT FOR "SEGMENTAL CONCRETE BLOCK WALL" INCLUDED IN THIS SHALL BE THE FACE OF THE WALL THAT ARE BURIED.

ALL DIMENSIONS ARE IN INCHES UNLESS OTHERWISE NOTED.

TREE WALL 70.4

PLOT DATE = Fri May 30 08:41:40 2014

REVISED -	<p align="center">REGION 2 / DISTRICT 2 STANDARD</p> <p>SCALE: 40,000' / 1" SHEET NO. OF SHEETS STA. TO STA.</p>	F.A.P. RTE.	SECTION	COUNTY	TOTAL SHEETS	SHEET NO.
REVISED -		306	106M-4	JoDAVIESS	17	10
REVISED -		CONTRACT NO. 64K21				
REVISED -		FED. ROAD DIST. NO. ILLINOIS FED. AID PROJECT				