


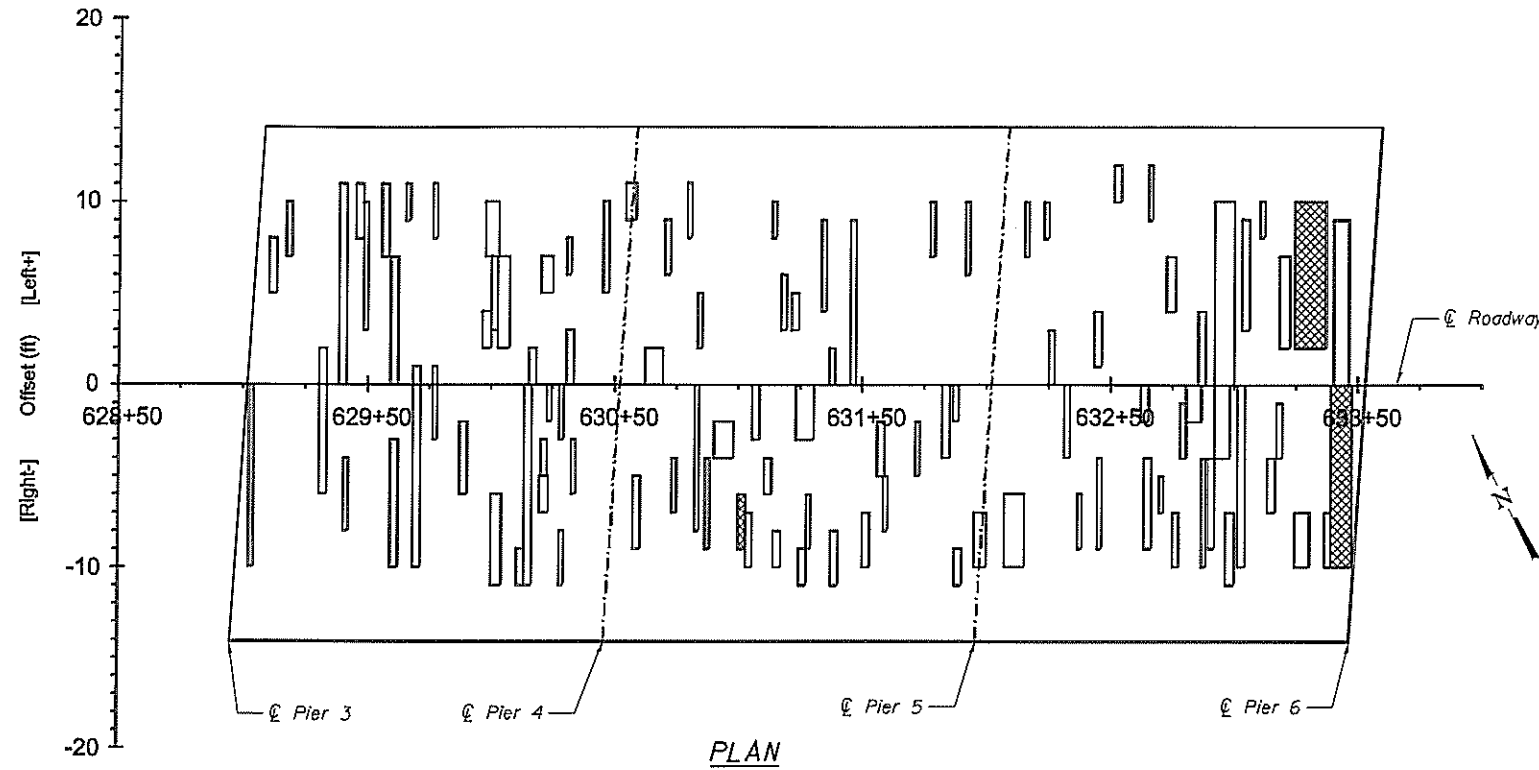


**UNIT 2**

-  Deck Slab Repair (Partial) 135 sq. yd.
-  Deck Slab Repair (Full Depth, Type I) 0 sq. yd.
-  Deck Slab Repair (Full Depth, Type II) 22 sq. yd.



**Notes**

The areas of deck repairs are estimated.

The deck survey and schedule shows 135 sq. yds. of partial depth deck slab repairs. Plan quantities have been increased by 20% (to 162 sq. yds.)

The deck survey and schedule shows 22 sq. yds. of full depth deck slab repairs. Plan quantities have been increased by 50% (to 33 sq. yds.)

The Engineer shall show actual patch locations on as-built plans.

Deck Survey 3-16-2011

Patch #	Start Sta	End Sta	Offsets (ft)		Length (ft.)	Width (ft.)	Area (sy)	Full or Partial Depth	Type I or II (Full Depth)
			From	To					
1	629+02	629+04	0 Rt	10 Rt	2	10	2.22	P	
2	629+10	629+13	5 Lt	8 Lt	3	3	1.00	P	
3	629+17	629+19	7 Lt	10 Lt	2	3	0.67	P	
4	629+30	629+33	2 Lt	6 Rt	3	8	2.67	P	
5	629+38	629+41	0 Lt	11 Lt	3	11	3.67	P	
6	629+40	629+42	4 Rt	8 Rt	2	4	0.89	P	
7	629+45	629+48	8 Lt	11 Lt	3	3	1.00	P	
8	629+48	629+50	3 Lt	10 Lt	2	7	1.56	P	
9	629+55	629+58	7 Lt	11 Lt	3	4	1.33	P	
10	629+59	629+62	0 Lt	7 Lt	3	7	2.33	P	
11	629+59	629+62	3 Rt	10 Rt	3	7	2.33	P	
12	629+65	629+67	9 Lt	11 Lt	2	2	0.44	P	
13	629+68	629+71	1 Lt	10 Rt	3	11	3.67	P	
14	629+76	629+78	1 Lt	3 Rt	2	4	0.89	P	
15	629+76	629+78	8 Lt	11 Lt	2	3	0.67	P	
16	629+87	629+90	2 Rt	6 Rt	3	4	1.33	P	
17	629+96	630+00	2 Lt	4 Lt	4	2	0.89	P	
18	629+97	630+03	7 Lt	10 Lt	6	3	2.00	P	
19	630+00	630+04	6 Rt	11 Rt	4	5	2.22	P	
20	630+02	630+07	2 Lt	7 Lt	5	5	2.78	P	
21	630+10	630+13	9 Rt	11 Rt	3	2	0.67	P	
22	630+00	630+02	3 Lt	7 Lt	2	4	0.89	P	
23	630+13	630+16	0 Rt	11 Rt	3	11	3.67	P	
24	630+15	630+18	0 Lt	2 Lt	3	2	0.67	P	

Patch #	Start Sta	End Sta	Offsets (ft)		Length (ft.)	Width (ft.)	Area (sy)	Full or Partial Depth	Type I or II (Full Depth)
			From	To					
25	630+19	630+23	5 Rt	7 Rt	4	2	0.89	P	
26	630+20	630+22	3 Rt	5 Rt	2	2	0.44	P	
27	630+22	630+24	0 Rt	2 Rt	2	2	0.44	P	
28	630+20	630+25	5 Lt	7 Lt	5	2	1.11	P	
29	630+27	630+29	0 Rt	3 Rt	2	3	0.67	P	
30	630+27	630+29	8 Rt	11 Rt	2	3	0.67	P	
31	630+30	630+33	0 Lt	3 Lt	3	3	1.00	P	
32	630+30	630+32	6 Lt	8 Lt	2	2	0.44	P	
33	630+32	630+34	3 Rt	6 Rt	2	3	0.67	P	
34	630+45	630+47	5 Lt	10 Lt	2	5	1.11	P	
35	630+54	630+58	9 Lt	11 Lt	4	2	0.89	P	
36	630+57	630+60	5 Rt	9 Rt	3	4	1.33	P	
37	630+62	630+69	0 Lt	2 Lt	7	2	1.56	P	
38	630+70	630+72	6 Lt	9 Lt	2	3	0.67	P	
39	630+73	630+75	4 Rt	7 Rt	2	3	0.67	P	
40	630+79	630+81	8 Lt	11 Lt	2	3	0.67	P	
41	630+82	630+84	0 Rt	8 Rt	2	8	1.78	P	
42	630+83	630+85	2 Lt	5 Lt	2	3	0.67	P	
43	630+86	630+88	4 Rt	9 Rt	2	5	1.11	P	
44	630+90	630+98	2 Rt	4 Rt	8	2	1.78	P	
45	631+00	631+03	6 Rt	9 Rt	3	3	1.00	F	Type II
46	631+03	631+05	7 Rt	10 Rt	2	3	0.67	P	
47	631+05	631+08	0 Rt	3 Rt	3	3	1.00	P	
48	631+10	631+13	4 Rt	6 Rt	3	2	0.67	P	

PRINT DATE: 5/9/2014 7:02:33 AM \\11819-bis-1det-roads\p\bridge\final\patches\11819-088-088-deck-patching-survey-unit-2.dgn

**EFK Moen, LLC**  
Civil Engineering Design  
363 Fountains Parkway, Suite 240  
Fairview Heights, IL 62208  
Phone 618-266-4150

USER NAME = cdj	DESIGNED - CTW	REVISED -
PLDT SCALE = 0:2.0000' = 1" IN.	CHECKED - CDL	REVISED -
PLDT DATE = 5/9/2014	DRAWN - DP	REVISED -
	DATE - 5/9/2014	REVISED -

**STATE OF ILLINOIS  
DEPARTMENT OF TRANSPORTATION**

**DECK PATCHING SURVEY UNIT 2  
STRUCTURE NO. 079-0019**

SHEET NO. 8 OF 13 SHEETS

F.A.S. RTE. 85B	SECTION 12VB-11	COUNTY RANDOLPH	TOTAL SHEETS 72	SHEET NO. 41
CONTRACT NO. 76409			ILLINOIS FED. AID PROJECT	