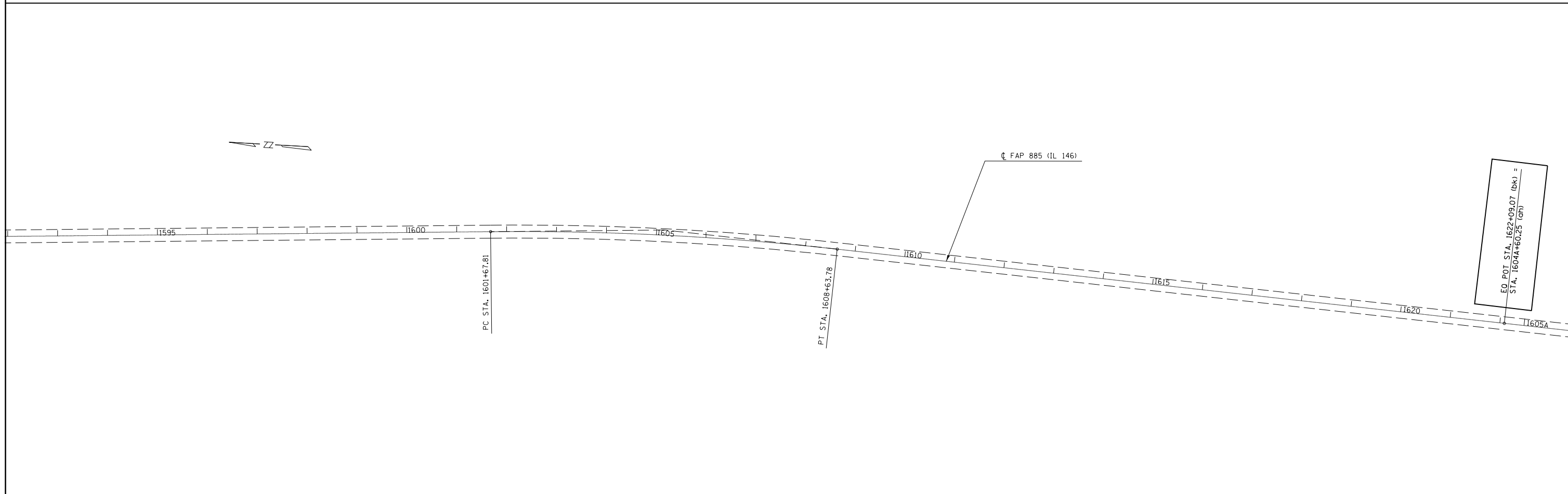




NOTE: EXISTING PAVEMENT IS 26' E-E.



FILE NAME =	USER NAME = mccordkr	DESIGNED -	REVISED -
c:\pw\work\p\dot\mccordkr\0402536\78339-sh1-plan.dgn		DRAWN -	REVISED -
Default	PLOT SCALE = 200.0000' / in.	CHECKED -	REVISED -
	PLOT DATE = 6/27/2014	DATE -	REVISED -

**STATE OF ILLINOIS  
DEPARTMENT OF TRANSPORTATION**

<b>PLAN LAYOUT #7</b>			
SCALE:	SHEET	OF SHEETS	STA. TO STA.

F.A.P. RTE.	SECTION	COUNTY	TOTAL SHEETS	SHEET NO.
885	7RS-3, 6RS-7	POPE/HARDIN	28	23
				CONTRACT NO. 78339
ILLINOIS FED. AID PROJECT				