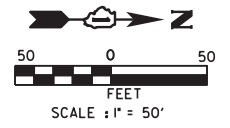
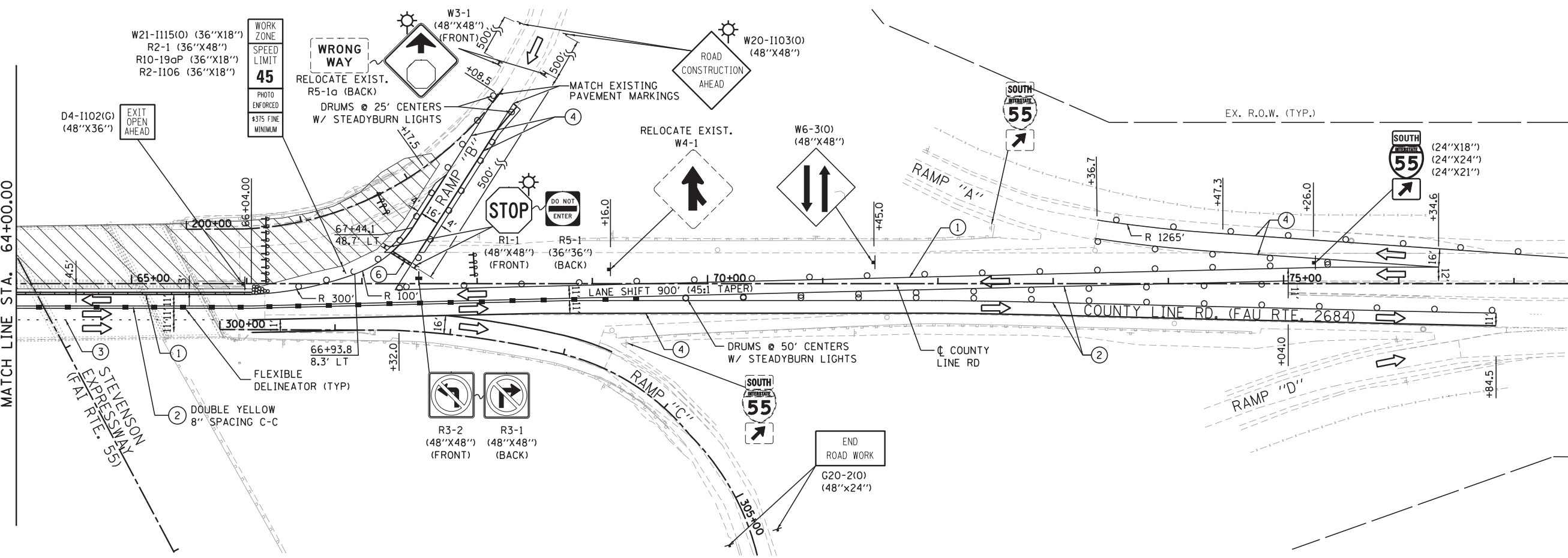
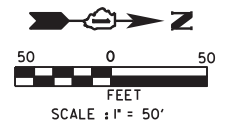
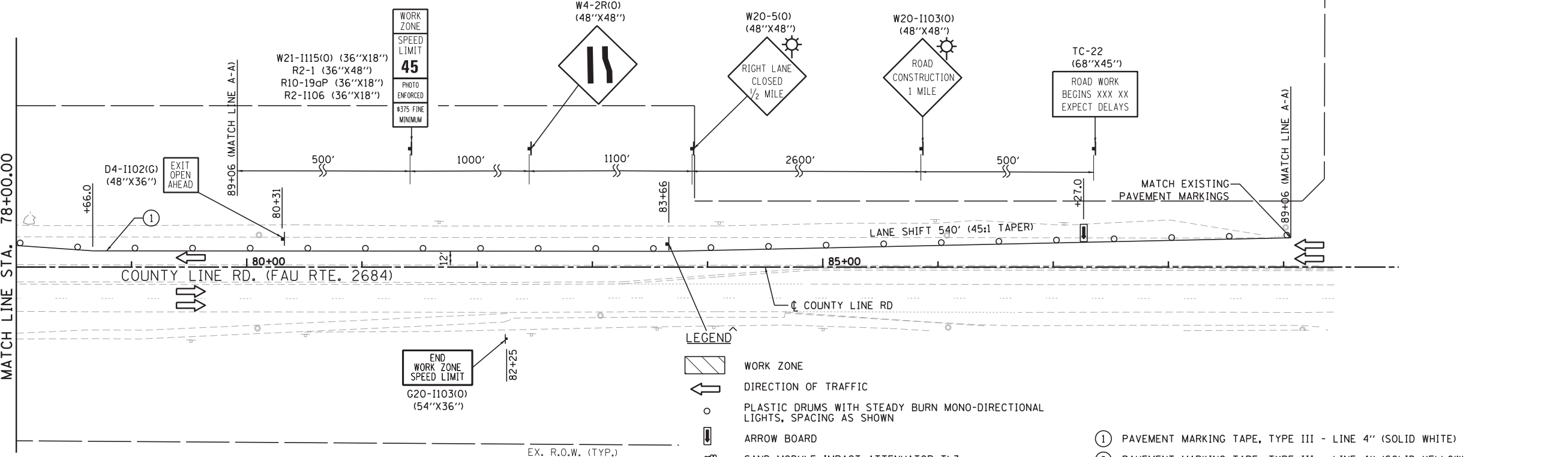


MATCH LINE STA. 64+00.00

MATCH LINE STA. 78+00.00



MATCH LINE STA. 78+00.00



NOTES:

- PORTABLE CHANGEABLE MESSAGE SIGNS SHALL BE USED AT BOTH ENDS OF IMPROVEMENT. LOCATIONS SHALL BE DETERMINED BY THE ENGINEER.
- ALL PAVEMENT MARKINGS TAPE USED FOR SUGGESTED STAGES OF CONSTRUCTION & TRAFFIC CONTROL PLANS ARE TEMPORARY AND PER STANDARD SPECIFICATIONS FOR ROAD AND BRIDGE CONSTRUCTION, SECTION 703.

- LEGEND**
- WORK ZONE
 - DIRECTION OF TRAFFIC
 - PLASTIC DRUMS WITH STEADY BURN MONO-DIRECTIONAL LIGHTS, SPACING AS SHOWN
 - ARROW BOARD
 - SAND MODULE IMPACT ATTENUATOR TL3
 - TRAFFIC SIGN
 - FLEXIBLE DELINEATOR @ 25 FT CTRS.
 - TYPE III BARRICADE WITH FLASHING MONODIRECTIONAL LIGHTS
 - TEMP. CONC. BARRIER W/ WALL MARKERS TYPE C @ 25 FT CTRS.

- ① PAVEMENT MARKING TAPE, TYPE III - LINE 4" (SOLID WHITE)
- ② PAVEMENT MARKING TAPE, TYPE III - LINE 4" (SOLID YELLOW)
- ③ PAVEMENT MARKING TAPE, TYPE III - LINE 6" (SKIP-DASH WHITE, 6' SKIP - 2' DASH)
- ④ PAVEMENT MARKING, TAPE, TYPE III - LINE 8" (SOLID WHITE)
- ⑤ PAVEMENT MARKING, TAPE, TYPE III - LINE 12" (SOLID WHITE)
- ⑥ PAVEMENT MARKING, TAPE, TYPE III - LINE 24" (SOLID WHITE)

FILE NAME = J:\288\DOWN\CADD Sheets\Civil\1160677-SHT10-STAGING1.dgn



USER NAME = vpegrimos	DESIGNED - VP	REVISED -
PLOT SCALE = 50.0000' / in.	DRAWN - VP	REVISED -
PLOT DATE = 1/23/2013	CHECKED - IY	REVISED -
	DATE - 1/24/2013	REVISED -

**STATE OF ILLINOIS
DEPARTMENT OF TRANSPORTATION**

SUGGESTED STAGES OF CONSTRUCTION AND TRAFFIC CONTROL	
COUNTY LINE ROAD - STAGE 1	
SCALE: 1"=50'	SHEET NO. 10 OF 16 SHEETS STA. 64+00.00 TO STA. 90+00.00

F.A.I. RTE. 55	SECTION 22-1HB-R	COUNTY COOK/DUPAGE	TOTAL SHEETS 161	SHEET NO. 40
CONTRACT NO. 60K77				
FED. ROAD, DIST. NO. 1 ILLINOIS FED. AID PROJECT				