









**NOTES**

- SEE SHEET ESC-1 FOR NOTES, SOIL PROTECTION SCHEDULES, STRATEGY, AND STANDARDS.
- EROSION CONTROL MEASURES SHALL BE PROVIDED FOR ALL EXISTING AND PROPOSED INLET STRUCTURES WITHIN THE CONSTRUCTION LIMITS. THE TEMPORARY CONTROL MEASURES SHOULD NOT BE REMOVED UNTIL SUBSTANTIAL GROWTH OF THE GRASS HAS BEEN ESTABLISHED.
- SEE SHEET LND-1 FOR PERMANENT EROSION CONTROL AND PROPOSED LANDSCAPING.
- SEE NOTE 17 ON SHEET ESC-1 FOR ADDITIONAL INFORMATION ON MULCH AND EROSION CONTROL BLANKET USAGE.

**EROSION CONTROL LEGEND**

-  TEMPORARY DITCH CHECK
-  PERIMETER EROSION BARRIER
-  WORK ZONE (STAGE 2)
-  INLET FILTERS
-  DITCH FLOW
-  TEMPORARY SEEDING WITH MULCH, METHOD 2
-  TEMPORARY SEEDING WITH EROSION CONTROL BLANKET
-  WETLANDS



USER NAME = vpe1eprmas	DESIGNED - CL	3/18/2013
PLOT SCALE = 58.0000' / 1" =	DRAWN - CL	REVIS
PLOT DATE = 3/19/2013	CHECKED - IY	REVIS
	DATE - 1/24/2013	REVIS

**STATE OF ILLINOIS**  
DEPARTMENT OF TRANSPORTATION

EROSION AND SEDIMENT CONTROL PLAN		SECTION		TOTAL SHEET NO.	
TEMPORARY CONDITION - STAGE 1		22-IHB-R		SHEETS 161	
SCALE: 1" = 50'		SHEET NO. 2 OF 4		SHEETS STA. 57+00.00 TO STA. 72+00.00	
F.A.I. RTE. 55		COUNTY COOK/DUPAGE		CONTRACT NO. 60K77	
FED. ROAD, DIST. NO. 1		ILLINOIS FED. AID PROJECT		ESC-2	

