









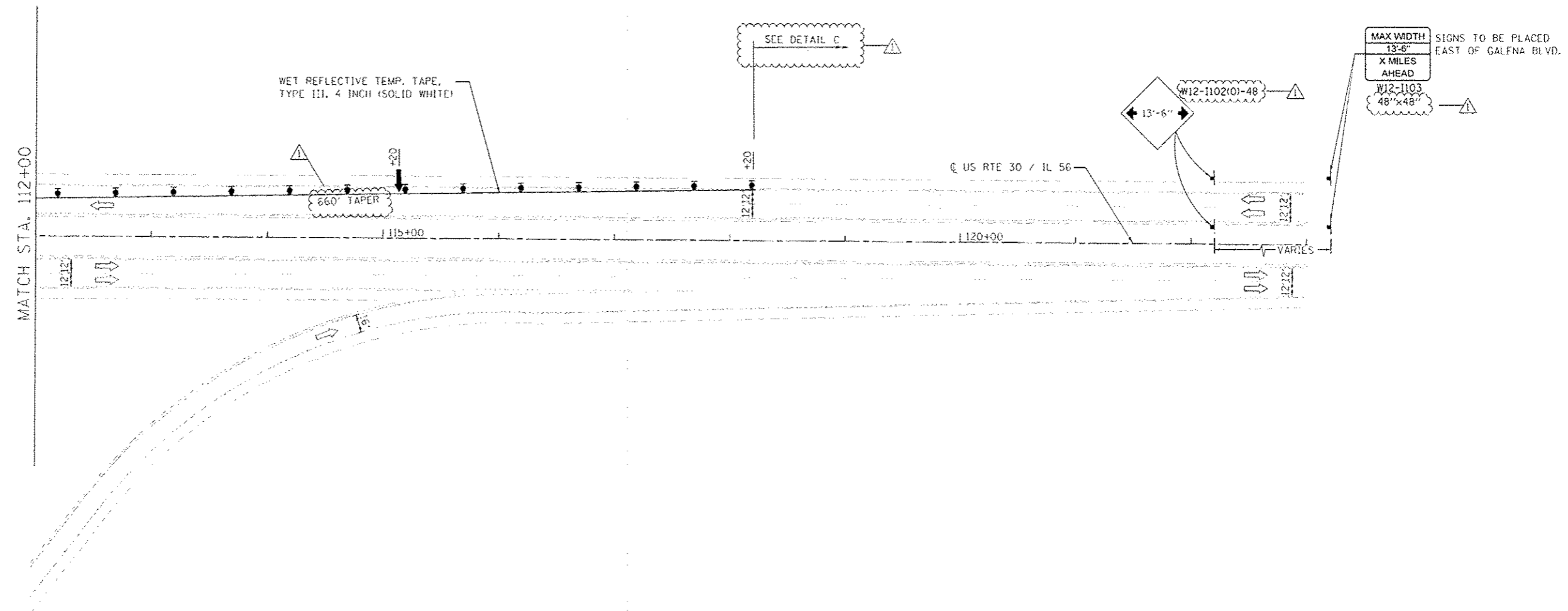
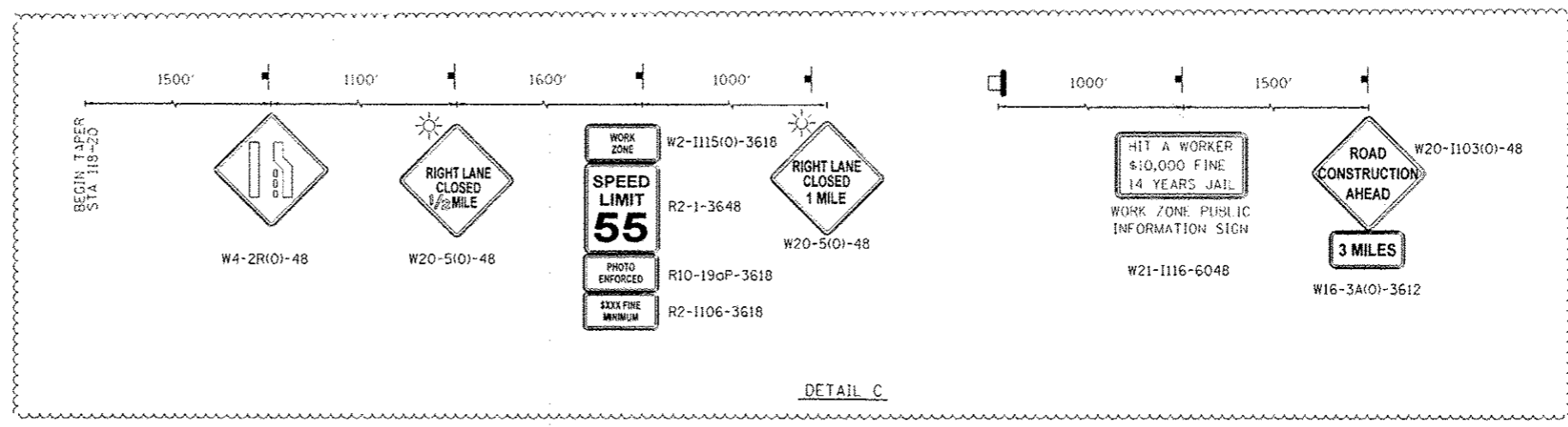


**LEGEND**

-  WORK AREA
-  IMPACT ATTENUATORS, TEMPORARY
-  TEMPORARY CONCRETE BARRIER
-  DRUM WITH STEADY BURN MONODIRECTIONAL LIGHT
-  DIRECTION INDICATOR BARRICADE WITH STEADY BURN MONODIRECTIONAL LIGHT
-  TYPE II BARRICADES OR DRUMS
-  SIGN
-  CHANGFABLE MESSAGE BOARD
-  ARROW BOARD
-  TEMPORARY PAVEMENT



NOTES:  
 1. ALL ADVANCE WARNING SIGNS SHALL BE 2 SETS OF SIGNS ONE PLACED IN THE BARRIER MEDIAN WHERE AVAILABLE



USER NAME - #USER#	DESIGNED - SEW	REVISED - SL 8/30/2013
PLLOT SCALE -	BRAWN - SEW	REVISED -
PLLOT DATE - 9/7/2013	CHECKED - ST	REVISED -
	DATE - 11/2011	REVISED -

**STATE OF ILLINOIS  
 DEPARTMENT OF TRANSPORTATION**

**MAINTENANCE OF TRAFFIC - STAGE I - US ROUTE 30 / IL 56  
 US ROUTE 30 / IL 56 OVER IL 47**

SCALE: 1"=50' SHEET NO. 3 OF 3 SHEETS STA. 112+00 TO STA. 123+00

F.A.P. RTE. 573	SECTION 61 HB-1-7	COUNTY KANE	TOTAL SHEETS 48	SHEET NO. 7
FED. ROAD DIST. NO. ILLINOIS FED. AID PROJECT			CONTRACT NO. 60N12	