









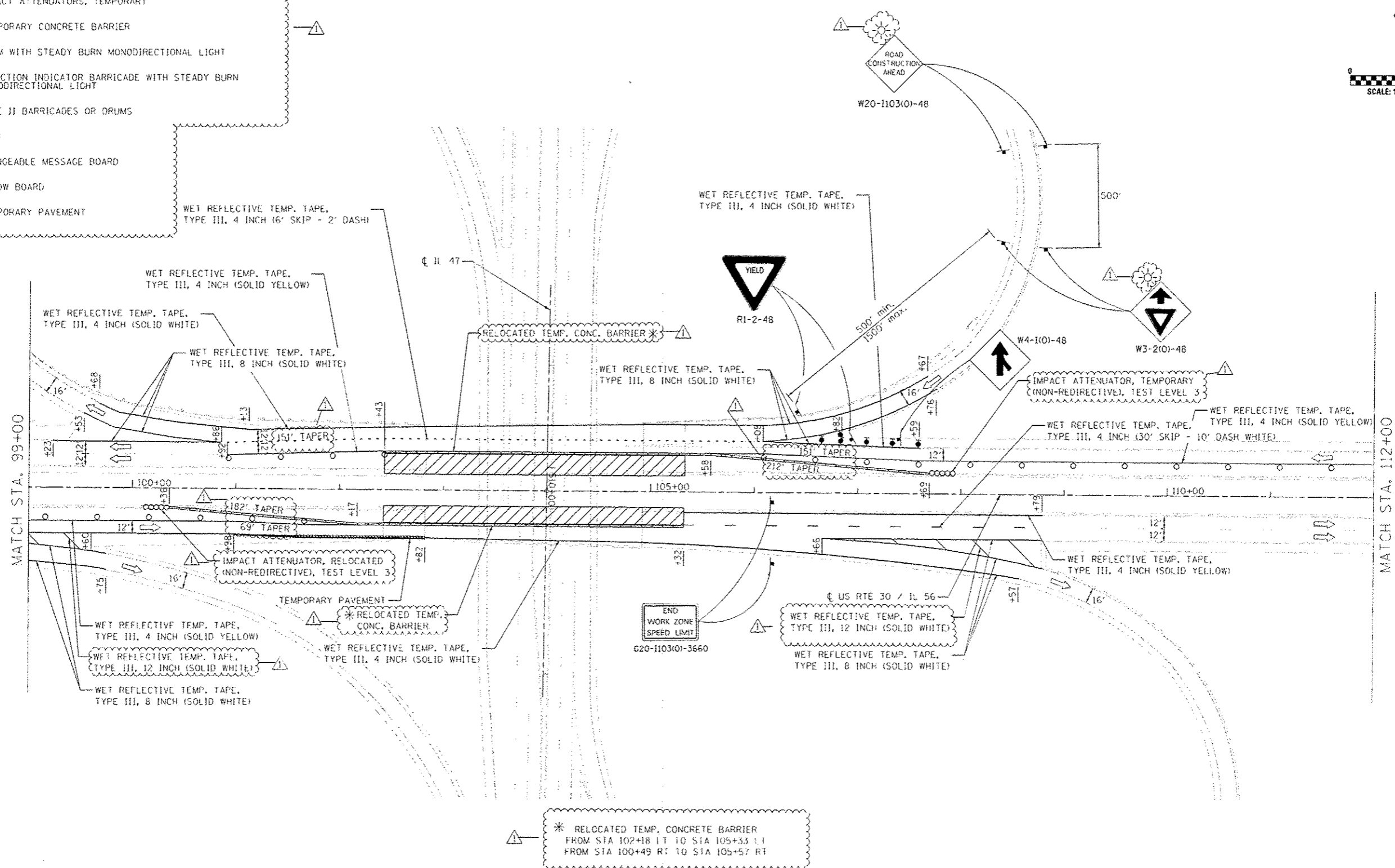
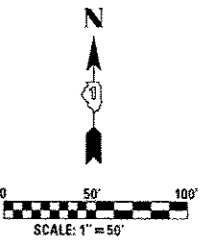


LEGEND

-  WORK AREA
-  IMPACT ATTENUATORS, TEMPORARY
-  TEMPORARY CONCRETE BARRIER
-  DRUM WITH STEADY BURN MONODIRECTIONAL LIGHT
-  DIRECTION INDICATOR BARRICADE WITH STEADY BURN MONODIRECTIONAL LIGHT
-  TYPE II BARRICADES OR DRUMS
-  SIGN
-  CHANGEABLE MESSAGE BOARD
-  ARROW BOARD
-  TEMPORARY PAVEMENT



Lin Engineering Ltd.
Consulting Engineers
Surveys & Maps

| | | |
|----------------------|----------------|------------------------|
| USER NAME - USER1 | DESIGNED - SEW | REVISED - SL 8/30/2013 |
| PLOT SCALE - | DRAWN - SEW | REVISED - |
| PLOT DATE - 9/7/2013 | CHECKED - ST | REVISED - |
| | DATE - 11/2011 | REVISED - |

**STATE OF ILLINOIS
DEPARTMENT OF TRANSPORTATION**

**MAINTENANCE OF TRAFFIC - STAGE II - US ROUTE 30 / IL 56
US ROUTE 30 / IL 56 OVER IL 47**

SCALE: 1"=50' SHEET NO. 2 OF 3 SHEETS STA. 99+00 TO STA. 112+00

| | | | | |
|---|-------------------|-------------|-----------------|-------------|
| F.A.P. RTE. 573 | SECTION 61 HD-1-7 | COUNTY KANE | TOTAL SHEETS 48 | SHEET NO. 9 |
| CONTRACT NO. GON12 | | | | |
| FED. ROAD DIST. NO. ILLINOIS FED. AID PROJECT | | | | |