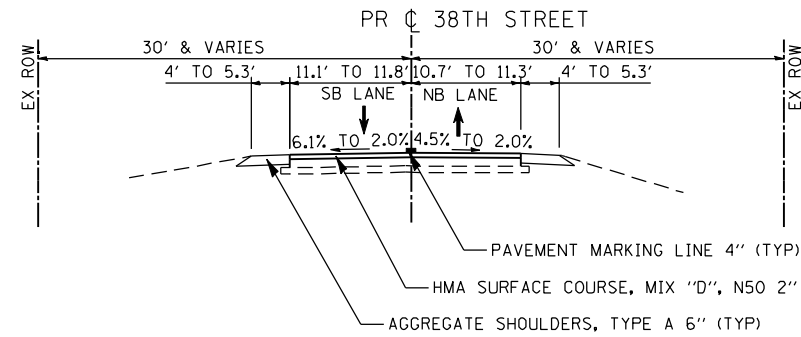
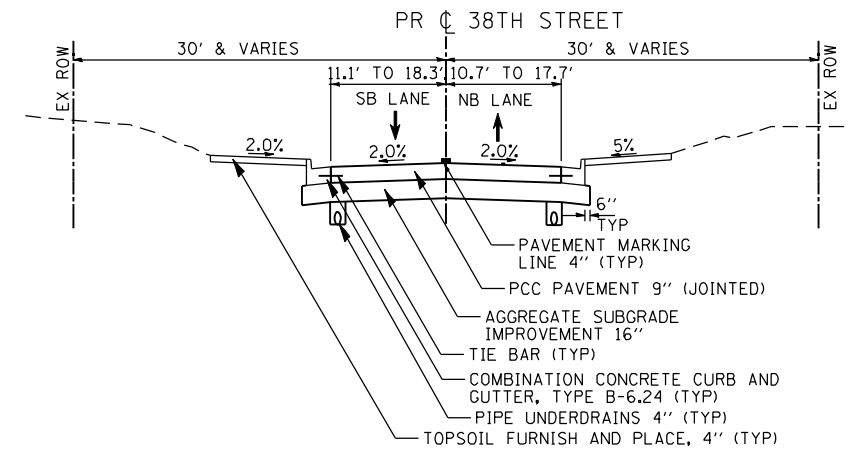


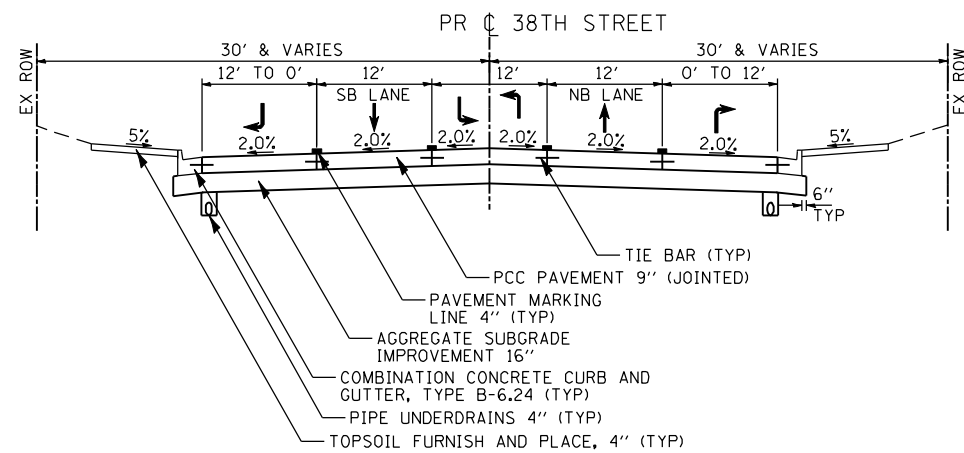
STA 5+00.00 TO STA 6+50.00



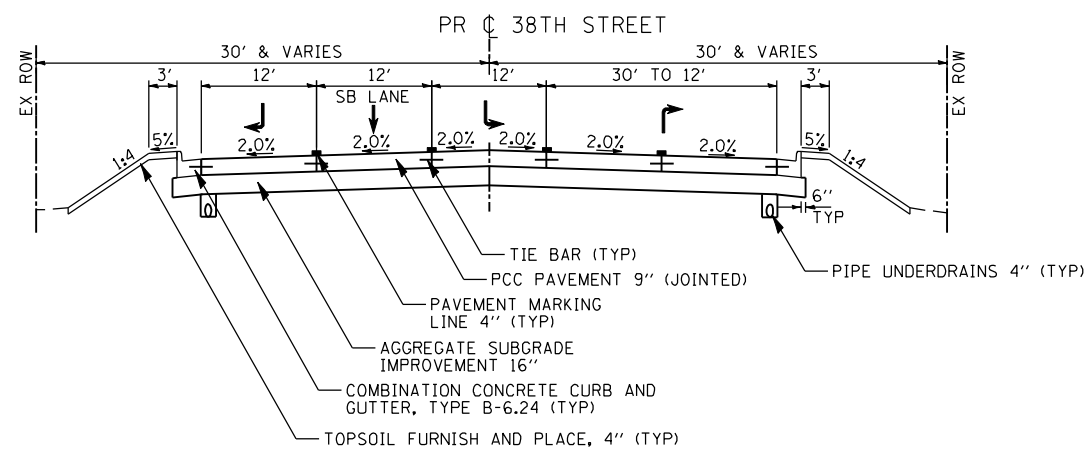
STA 149+45.00 TO STA 149+90.00



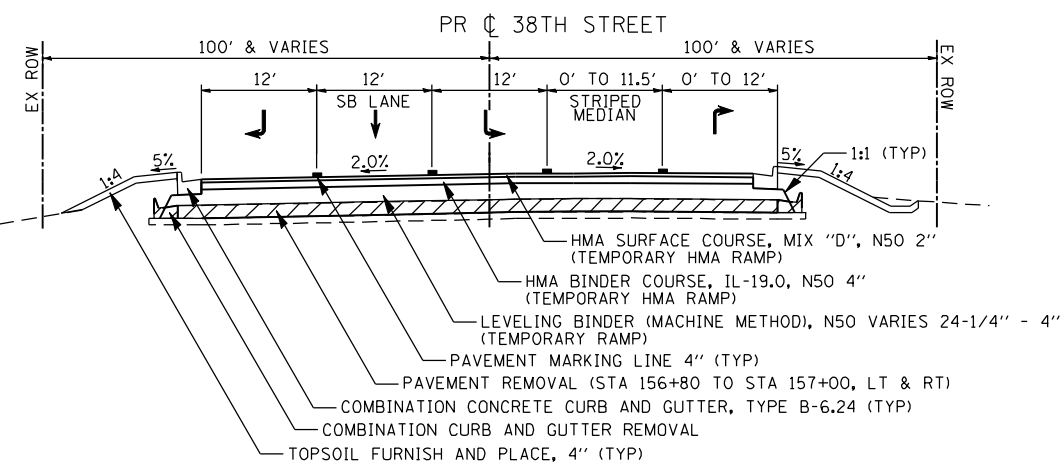
STA 149+90.00 TO STA 151+57.48



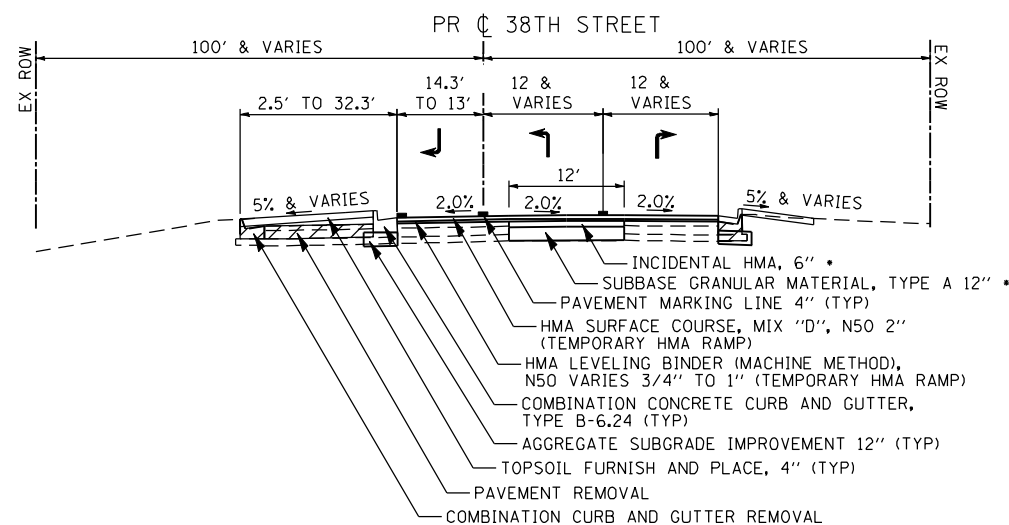
STA 151+57.48 TO STA 154+92.37



STA 154+92.37 TO STA 156+80.00



STA 156+80.00 TO STA 157+40.00



STA 161+35.00 TO STA 162+08.00

• INCIDENTAL HMA, 6" AND SUBBASE GRANULAR MATERIAL, TYPE A 12" EXTEND TO STA 160+61.63

STRUCTURAL DESIGN INFORMATION (RIGID PAVEMENT)

| | | |
|--|--------|------------------|
| STRUCTURAL DESIGN TRAFFIC: | Year | 2013 |
| PV = | 14,350 | SU = 435 MU = 95 |
| ROAD/STREET CLASSIFICATION: | Class | II |
| PERCENT OF STRUCTURAL DESIGN TRAFFIC IN DESIGN LANE: | | |
| P = | 50% | S = 50% M = 50% |
| TRAFFIC FACTOR: | TF = | 4.59 |
| MINIMUM SOIL SUPPORT: | | POOR |

FILE NAME = N:\PROJ\080330\CONTRACT\1\Design\Typical\Sections\0264884-shr-typical.dgn

| | | | | | |
|--------------|---|------------|--------------|-----------|--|
| USER NAME = | espino | DESIGNED - | #DESIGNEDTYP | REVISED - | |
| DRAWN - | #DRAWNTYP | CHECKED - | #CHECKEDTYP | REVISED - | |
| PLOT SCALE = | 20.0000 "/td> <td>DATE -</td> <td>3/11/2013</td> <td>REVISED -</td> <td></td> | DATE - | 3/11/2013 | REVISED - | |

| | | | | |
|--------------------|--------------------|-------------|---------------------------|-----------|
| F.A.P. RTE. | SECTION | COUNTY | TOTAL SHEETS | SHEET NO. |
| 595 | (142-1)R & 142-1)B | ROCK ISLAND | 507 | 29 |
| CONTRACT NO. 64B84 | | | ILLINOIS FED. AID PROJECT | |