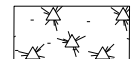
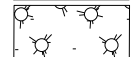







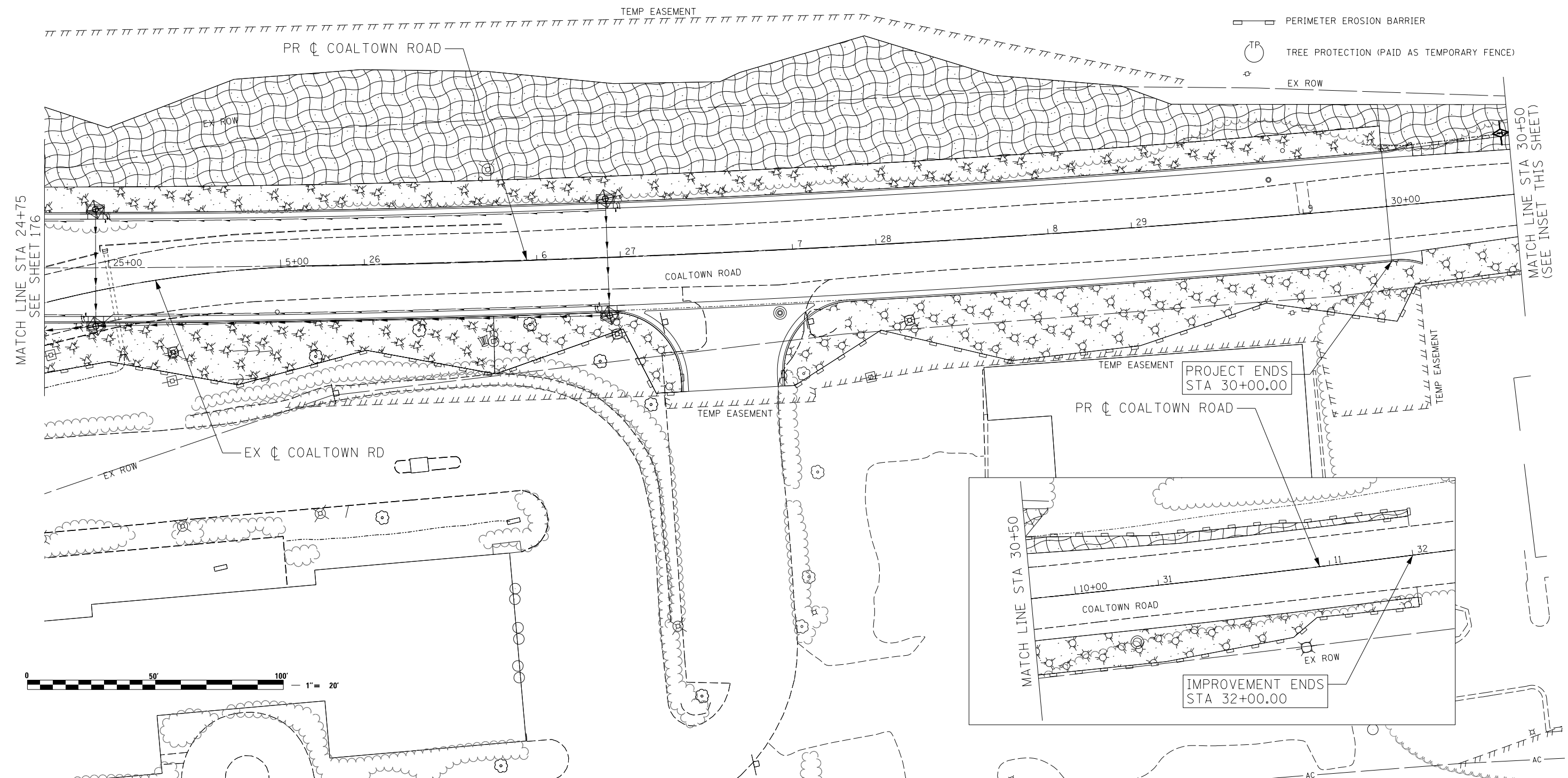


EROSION CONTROL LEGEND

-  MULCH, METHOD 2 AND TEMPORARY SEEDING
-  MULCH, METHOD 3 AND TEMPORARY SEEDING
-  TEMPORARY EROSION CONTROL BLANKET AND TEMPORARY SEEDING
-  INLET & PIPE PROTECTION OR INLET PROTECTION, SPECIAL
-  INLET FILTER
-  TEMPORARY DITCH CHECKS
-  PERIMETER EROSION BARRIER
-  TREE PROTECTION (PAID AS TEMPORARY FENCE)
-  EX ROW



LE LIN ENGINEERING, LTD. Consulting Engineers Springfield, Illinois	USER NAME = Plotted by LinZl	DESIGNED - RWK	REVISED -
	PLOT SCALE = 40.0000' / in.	DRAWN - RWK	REVISED -
	PLOT DATE = 3/11/2013	CHECKED - ST	REVISED -
		DATE - 3/11/2013	REVISED -

**STATE OF ILLINOIS
DEPARTMENT OF TRANSPORTATION**

COALTOWN ROAD TEMPORARY EROSION CONTROL		
SCALE: 1"=20'	SHEET NO. 16 OF 17 SHEETS	STA. 24+75 TO STA. 32+00

F.A.P. RTE.	SECTION	COUNTY	TOTAL SHEETS	SHEET NO.
595	(142-11R-1, 142-11B)	ROCK ISLAND	507	177
CONTRACT NO. 64B84				
FED. ROAD DIST. NO. 2 ILLINOIS FED. AID PROJECT				