



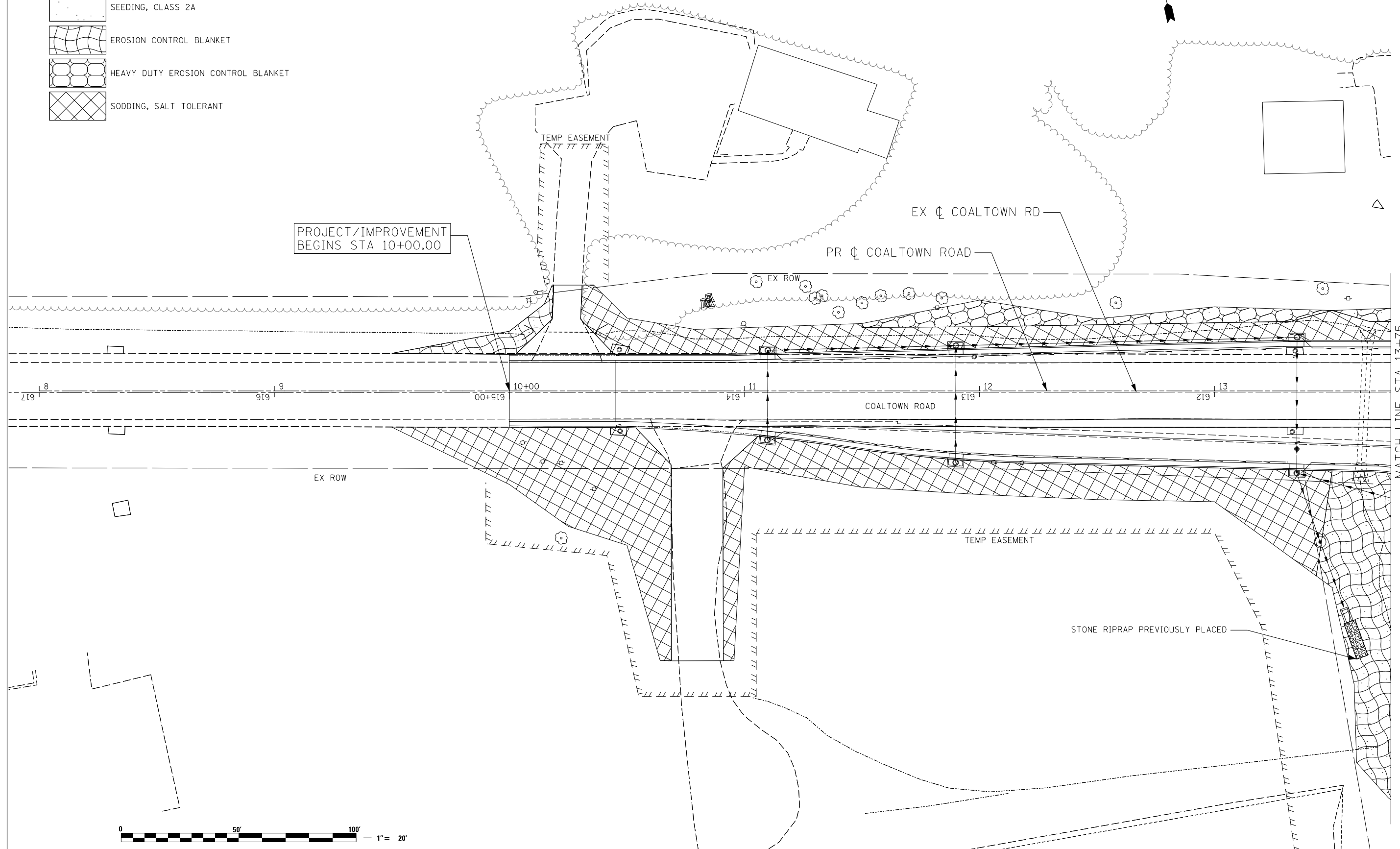


LANDSCAPING LEGEND

-  SEEDING, CLASS 2A
-  EROSION CONTROL BLANKET
-  HEAVY DUTY EROSION CONTROL BLANKET
-  SODDING, SALT TOLERANT



PROJECT/IMPROVEMENT
BEGINS STA 10+00.00



MATCH LINE STA 13+75
SEE SHEET 280



Lin Engineering, Ltd.
Consulting Engineers
Springfield, Illinois

USER NAME = Plotted by LinZi	DESIGNED - RWK	REVISED -
DRAWN - RWK	REVISIONS -	
PLOT SCALE = 40.0000' / in.	CHECKED - ST	REVISIONS -
PLOT DATE = 3/11/2013	DATE - 3/11/2013	REVISIONS -

**STATE OF ILLINOIS
DEPARTMENT OF TRANSPORTATION**

**COALTOWN ROAD
PERMANENT EROSION CONTROL AND LANDSCAPING PLANS**

SCALE: 1"=20' SHEET NO. 13 OF 17 SHEETS STA. 10+00 TO STA. 13+75

F.A.P. RTE.	SECTION	COUNTY	TOTAL SHEETS	SHEET NO.
595	(142-1)R-1, 142-1)B	ROCK ISLAND	507	279
CONTRACT NO. 64B84				
FED. ROAD DIST. NO. 2 ILLINOIS FED. AID PROJECT				