

TEMP EASEMENT

EX ROW

MATCH LINE STA 19+25
SEE SHEET 280

MATCH LINE STA 24+75
SEE SHEET 282

COALTOWN ROAD

PR \downarrow COALTOWN ROAD

38TH STREET

EX \downarrow COALTOWN RD


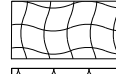
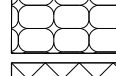

EX ROW

EX \downarrow 38TH STEET

STONE RIPRAP PREVIOUSLY PLACED

MATCH LINE STA 162+60
SEE SHEET 283

LANDSCAPING LEGEND

-  SEEDING, CLASS 2A
-  EROSION CONTROL BLANKET
-  HEAVY DUTY EROSION CONTROL BLANKET
-  SODDING, SALT TOLERANT



| | | |
|------------------------------|------------------|-----------|
| USER NAME = Plotted by Lin21 | DESIGNED - RWK | REVISED - |
| | DRAWN - RWK | REVISED - |
| PLOT SCALE = 40.0000' / in. | CHECKED - ST | REVISED - |
| PLOT DATE = 3/11/2013 | DATE - 3/11/2013 | REVISED - |

**STATE OF ILLINOIS
DEPARTMENT OF TRANSPORTATION**

**COALTOWN ROAD
PERMANENT EROSION CONTROL AND LANDSCAPING PLANS**

SCALE: 1"=20' SHEET NO. 15 OF 17 SHEETS STA. 19+25 TO STA. 24+75

| F.A.P. RTE. | SECTION | COUNTY | TOTAL SHEETS | SHEET NO. |
|---|---------------------|-------------|--------------------|-----------|
| 595 | (142-1)R-1, 142-1HB | ROCK ISLAND | 507 | 281 |
| FED. ROAD DIST. NO. 2 ILLINOIS FED. AID PROJECT | | | CONTRACT NO. 64B84 | |

