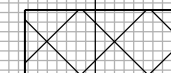


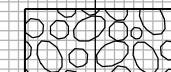
150 140 130 120 110 100 90 80 70 60 50 40 30 20 10 0 10 20 30 40 50 60 70 80 90 100 110 120 130 140 150

LEGEND

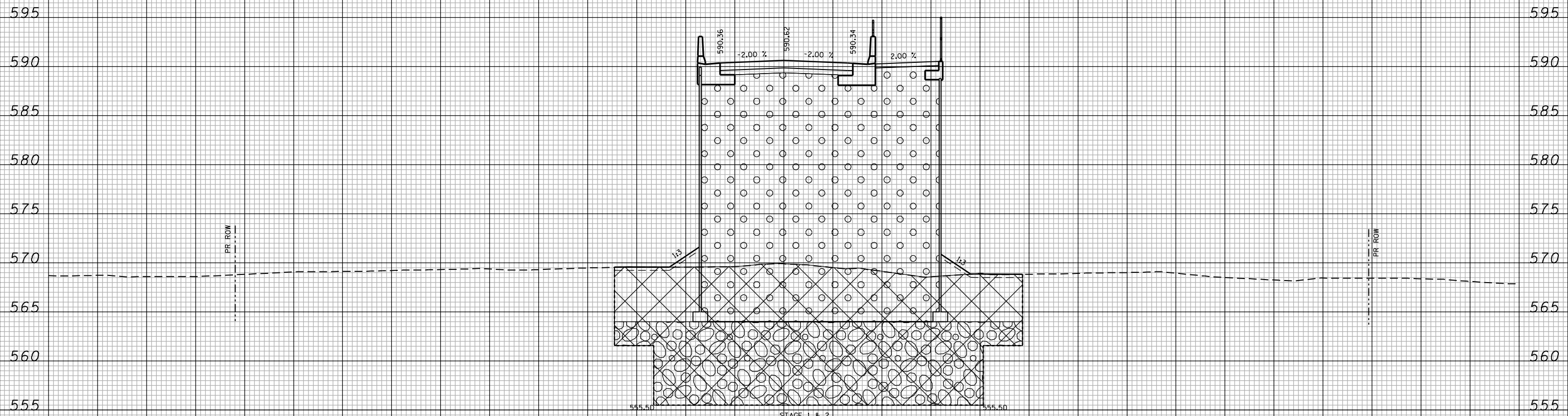
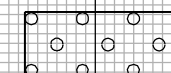
UNSUITABLE



ROCK FILL



SELECT FILL
(INCLUDED IN THE
COST OF MSE WALL)



STAGE 1 & 2
 CUT = 0.0 S.F.
 FILL = 175.0 S.F.
 UNSUITABLE = 1055.0 S.F.
 ROCKFILL = 611.1 S.F.

527 + 00.00

FILE NAME : c:\p\proj\0802\93.08\contract\1\design\sections\0264884-sh1-wash-41DR.dgn

CG **Ciorba Group, Inc.**
 CONSULTING ENGINEERS
 5507 North Cumberland Avenue, Suite 402
 Chicago, Illinois 60656
 Tel. 773.775.4009 Fax 773.775.4014

USER NAME = espino	DESIGNED -	REVISD -
	DRAWN -	REVISD -
PLOT SCALE = 20.0000 "/ IN.	CHECKED -	REVISD -
PLOT DATE = 3/11/2013	DATE - 3/11/2013	REVISD -

**STATE OF ILLINOIS
 DEPARTMENT OF TRANSPORTATION**

**41ST DRIVE CONNECTOR
 CROSS SECTIONS**

SCALE: SHEET NO. OF SHEETS STA. 527+00.00 TO STA. 527+00.00

F.A.P. RTE.	SECTION	COUNTY	TOTAL SHEETS	SHEET NO.
595	(142-1)R & 142-1)B	ROCK ISLAND	507	440
FED. ROAD DIST. NO. - [ILLINOIS] FED. AID PROJECT			CONTRACT NO. 64B84	