
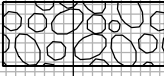
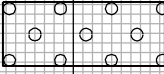


LEGEND

- UNSUITABLE 
- ROCK FILL 
- SELECT FILL (INCLUDED IN THE COST OF MSE WALL) 

STAGE 1 & 2
 CUT = 0.0 S.F.
 FILL = 622.2 S.F.
 UNSUITABLE = 872.7 S.F.
 ROCK FILL = 606.6 S.F.

STAGE 1 & 2
 CUT = 0.0 S.F.
 FILL = 69.1 S.F.
 UNSUITABLE = 872.7 S.F.
 ROCK FILL = 606.6 S.F.

**530 + 02.37
 AHEAD**

**530 + 02.37
 BACK**

CG Ciorba Group, Inc.
 CONSULTING ENGINEERS
 5507 North Cumberland Avenue, Suite 402
 Chicago, Illinois 60656
 Tel. 773.776.4009 Fax 773.776.4014

USER NAME = espino	DESIGNED -	REVISD -
	DRAWN -	REVISD -
PLOT SCALE = 28.0000" / IN.	CHECKED -	REVISD -
PLOT DATE = 3/11/2013	DATE - 3/11/2013	REVISD -

**STATE OF ILLINOIS
 DEPARTMENT OF TRANSPORTATION**

**41ST DRIVE CONNECTOR
 CROSS SECTIONS**

SCALE: SHEET NO. OF SHEETS STA. 530+02.36 TO STA. 530+02.38

F.A.P. RTE.	SECTION	COUNTY	TOTAL SHEETS	SHEET NO.
595	(142-1)R & 142-1)B	ROCK ISLAND	507	444
FED. ROAD DIST. NO. - [ILLINOIS] FED. AID PROJECT			CONTRACT NO. 64B84	