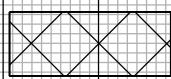
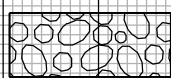


**LEGEND**

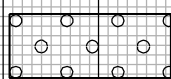
UNSUITABLE



ROCK FILL



SELECT FILL  
(INCLUDED IN THE  
COST OF MSE WALL)



150 140 130 120 110 100 90 80 70 60 50 40 30 20 10 0 10 20 30 40 50 60 70 80 90 100 110 120 130 140 150

575 570 565 560 555 575 570 565 560 555 575 570 565 560 555 575 570 565 560 555

**531+10.00  
AHEAD**

**531+10.00  
BACK**

**531+00.00**

FILE NAME: c:\proj\0802193.08\contract\1\design\sections\0264884-sh1-wash-41DR.dgn

**CG** Ciorba Group, Inc.  
CONSULTING ENGINEERS  
5507 North Cumberland Avenue, Suite 402  
Chicago, Illinois 60656  
Tel. 773.776.4009 Fax 773.776.4014

USER NAME = espino	DESIGNED -	REVISED -
PLOT SCALE = 20.0000' / IN.	DRAWN -	REVISED -
PLOT DATE = 3/11/2013	CHECKED -	REVISED -
	DATE - 3/11/2013	REVISED -

**STATE OF ILLINOIS  
DEPARTMENT OF TRANSPORTATION**

**41ST DRIVE CONNECTOR  
CROSS SECTIONS**

SCALE: SHEET NO. OF SHEETS STA. 531+00.00 TO STA. 531+10.01

F.A.P. RTE.	SECTION	COUNTY	TOTAL SHEETS	SHEET NO.
595	(142-1JR & 142-1HB)	ROCK ISLAND	507	447
FED. ROAD DIST. NO. - ILLINOIS FED. AID PROJECT			CONTRACT NO. 64B84	