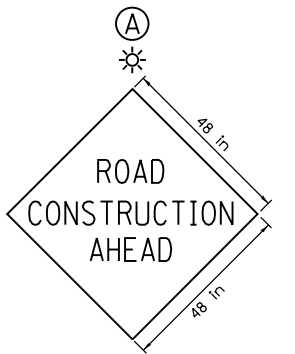
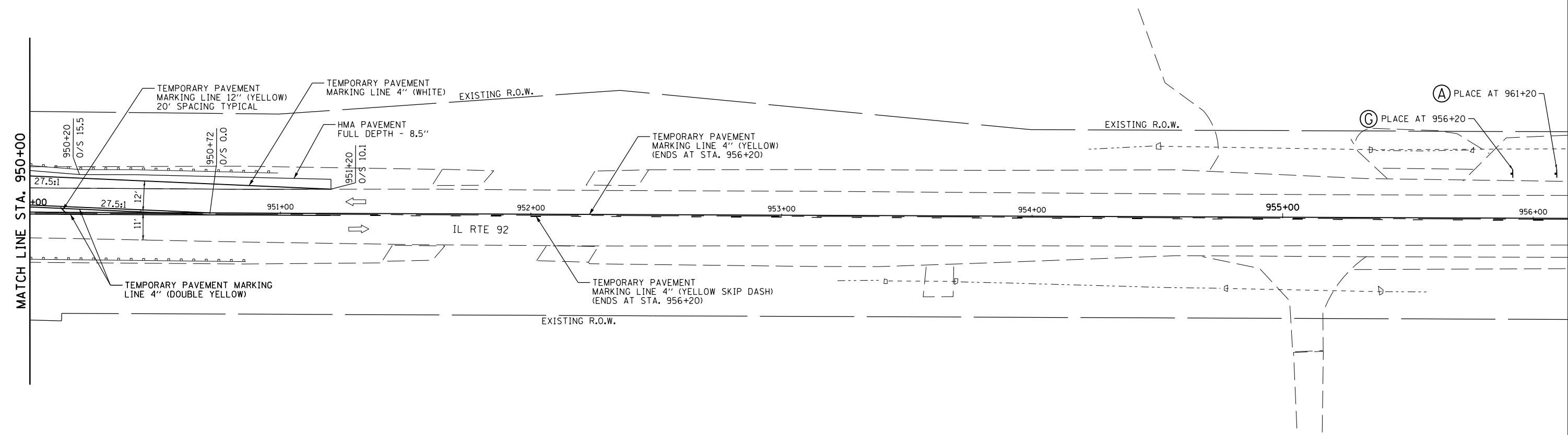


W24-1R(48)

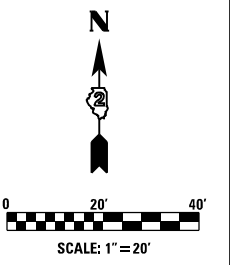


W20-3(O)-48



(A) PLACE AT 961+20

(G) PLACE AT 956+20



SCALE: 1"=20'



USER NAME = *USER*	DESIGNED -	REVISED -
	DRAWN -	REVISED -
PLOT SCALE = *SCALE*	CHECKED -	REVISED -
PLOT DATE = *DATE*	DATE -	REVISED -

**STATE OF ILLINOIS
DEPARTMENT OF TRANSPORTATION**

**IL 92 OVER BIG BRANCH CREEK
ROAD CLOSURE / INTERSECTION IMPROVEMENTS**

SCALE: 1"=20' SHEET NO. 2 OF 2 SHEETS STA. TO STA.

F.A.P. RTE.	SECTION	COUNTY	TOTAL SHEETS	SHEET NO.
599	103MFT-BR	ROCK ISLAND	88	27
CONTRACT NO. 64D18				
ILLINOIS FED. AID PROJECT				