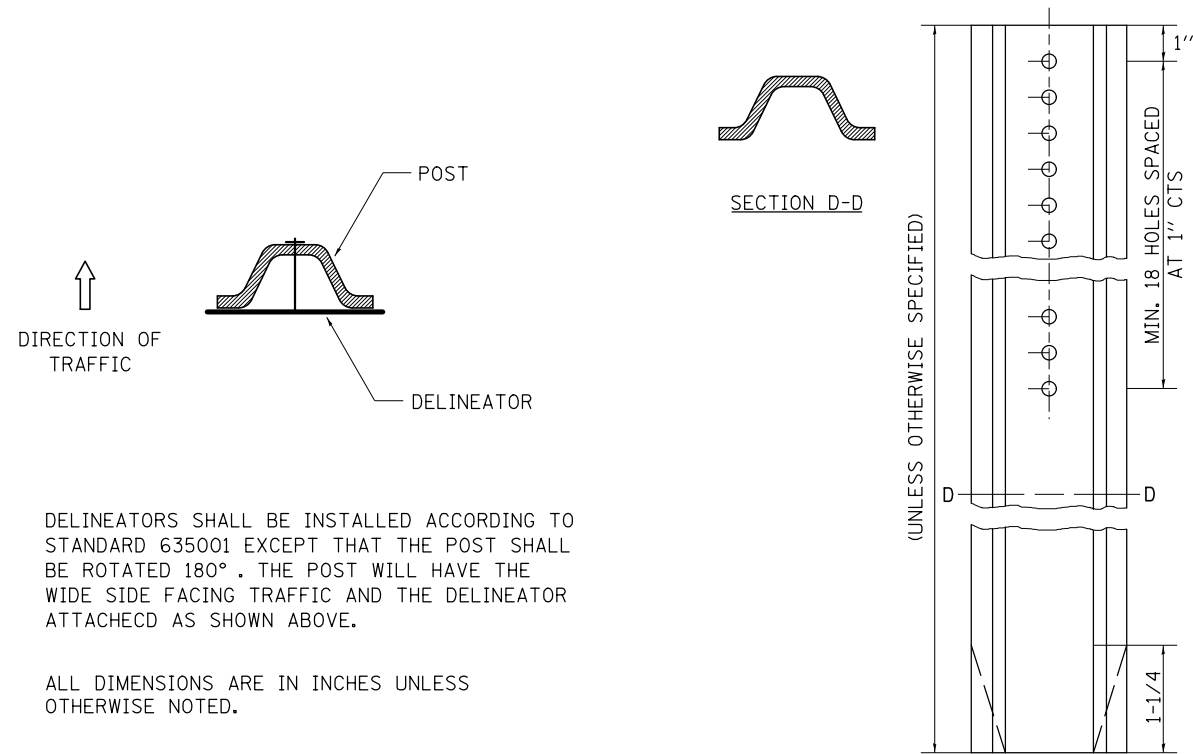


DELINEATOR AND POST ORIENTATION



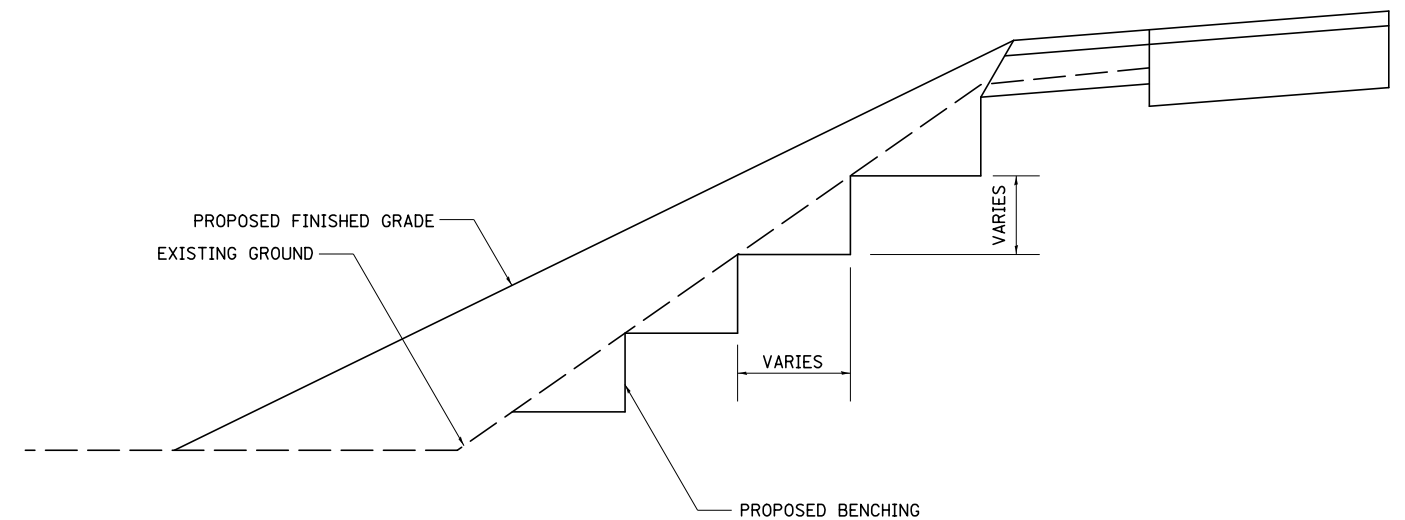
DELINEATORS SHALL BE INSTALLED ACCORDING TO STANDARD 635001 EXCEPT THAT THE POST SHALL BE ROTATED 180°. THE POST WILL HAVE THE WIDE SIDE FACING TRAFFIC AND THE DELINEATOR ATTACHED AS SHOWN ABOVE.

ALL DIMENSIONS ARE IN INCHES UNLESS OTHERWISE NOTED.

REVISED - 10-03-11

DELINEATOR AND POST ORIENTATION 37.4

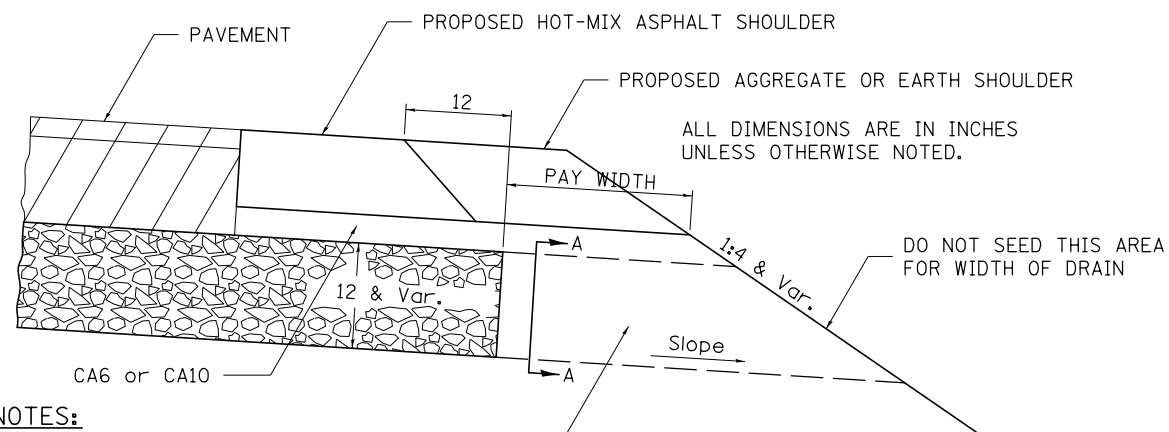
TYPICAL BENCHING ON EXISTING EMBANKMENT



REVISED - 2-22-06

TYPICAL BENCHING ON EXISTING EMBANKMENT 50.4

DRAIN FOR AGGREGATE BASE COURSE

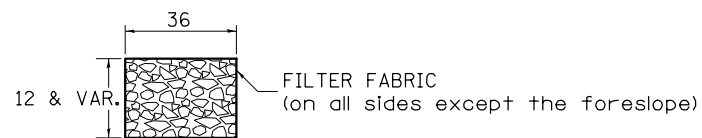


ALL DIMENSIONS ARE IN INCHES UNLESS OTHERWISE NOTED.

NOTES:

The rock outlets shall be constructed using CA7 and will be paid for at the contract unit price per CUBIC YARD for FRENCH DRAINS. The thickness shall be the same as the adjacent sub-base material as noted on the plans and shall include the cost of the filter fabric. The Rock outlets will be measured in CU YD, the width being 36 by the length shown above. The cost of the CA6 or CA10 under the shoulder shall be included in the contract unit price per SQ. YD. for AGGREGATE SUBGRADE IMPROVEMENT of the thickness specified. The filter fabric to be used shall conform to the filter fabric used for FRENCH DRAINS.

ROCK OUTLET AT ALL LOW POINTS TO BE 36 WIDE AND EXTEND TO FORESLOPE



NOTE: Slope same as shoulder with 2% min.

REVISED - 10-09-12

DRAIN FOR AGGREGATE BASE COURSE 96.4

| | | | | | | | | | | | | |
|-----------|---------------------------------------|--|--|--|----------------|-----------|-----------|--------------|--------------------|---------------------|---------------------------|--|
| REVISED - | REGION 2 / DISTRICT 2 STANDARD | | | | F.A.S. RTE. | SECTION | COUNTY | TOTAL SHEETS | SHEET NO. | | | |
| REVISED - | | | | | 200 | 141B-2 | WHITESIDE | 77 | 66 | | | |
| REVISED - | | | | | | | | | CONTRACT NO. 64DB1 | | | |
| REVISED - | | | | | SCALE: *SCALE* | SHEET NO. | OF SHEETS | STA. | TO STA. | FED. ROAD DIST. NO. | ILLINOIS FED. AID PROJECT | |

PLOT DATE = *DATE*