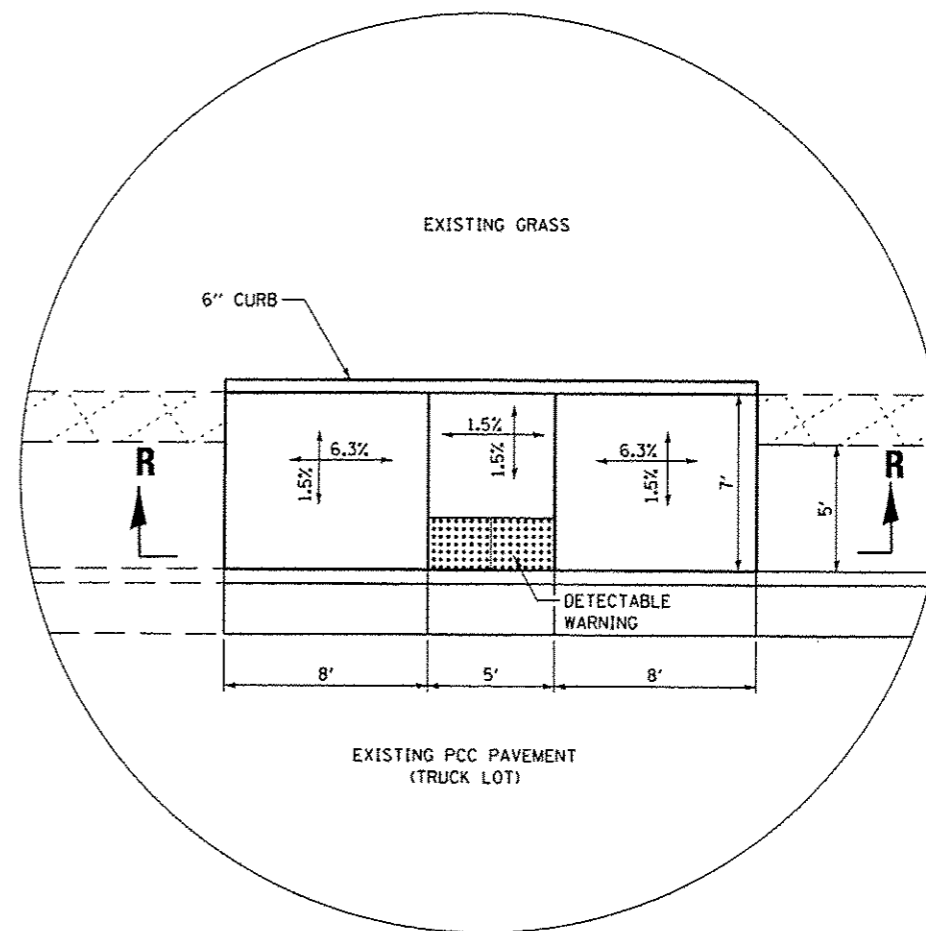
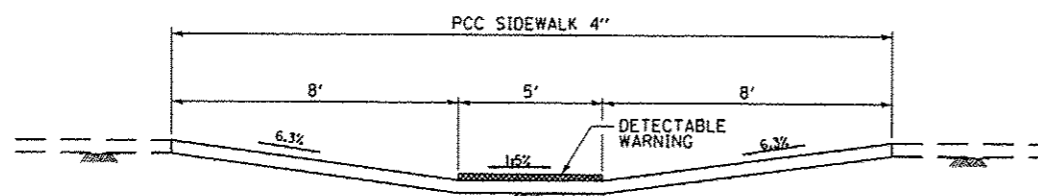


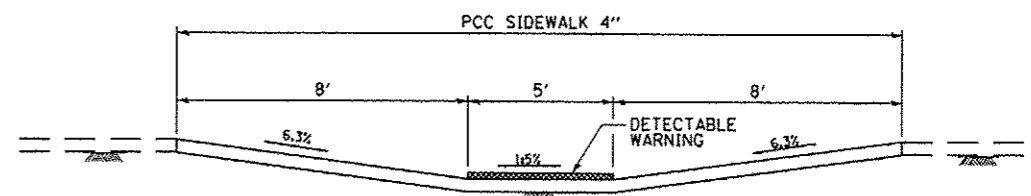
LOCATION ⑧



LOCATION ⑨



SECTION P-P



SECTION R-R

FILE NAME =	USER NAME = woodshankr1	DESIGNED - RON WOODSHANK	REVISED - 7/17/2013
c:\pv_work\p\sidot\woodshankr1\d0342923\3x\ank-eh-detailed.dgn		DRAWN - RON WOODSHANK	REVISED -
PLOT SCALE = 100.0000' / 1"		CHECKED - YOGESH PATEL	REVISED -
PLOT DATE = 7/18/2013		DATE - 06/28/2013	REVISED -

STATE OF ILLINOIS
DEPARTMENT OF TRANSPORTATION

SIDEWALK DETAILS AT LOCATION ⑧ AND ⑨

SCALE: SHEET NO. 1 OF 1 SHEETS STA. TO STA.

F.A.I. RTE.	SECTION	COUNTY	TOTAL SHEETS	SHEET NO.
55	(53-6)RA-4	LIVINGSTON	15	14
CONTRACT NO. 66D12			ILLINOIS FED. AID PROJECT	