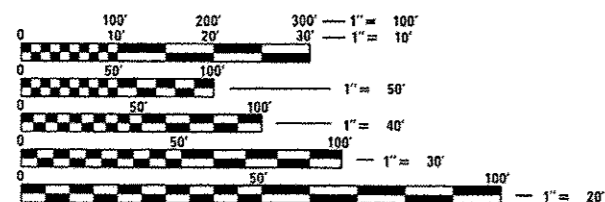
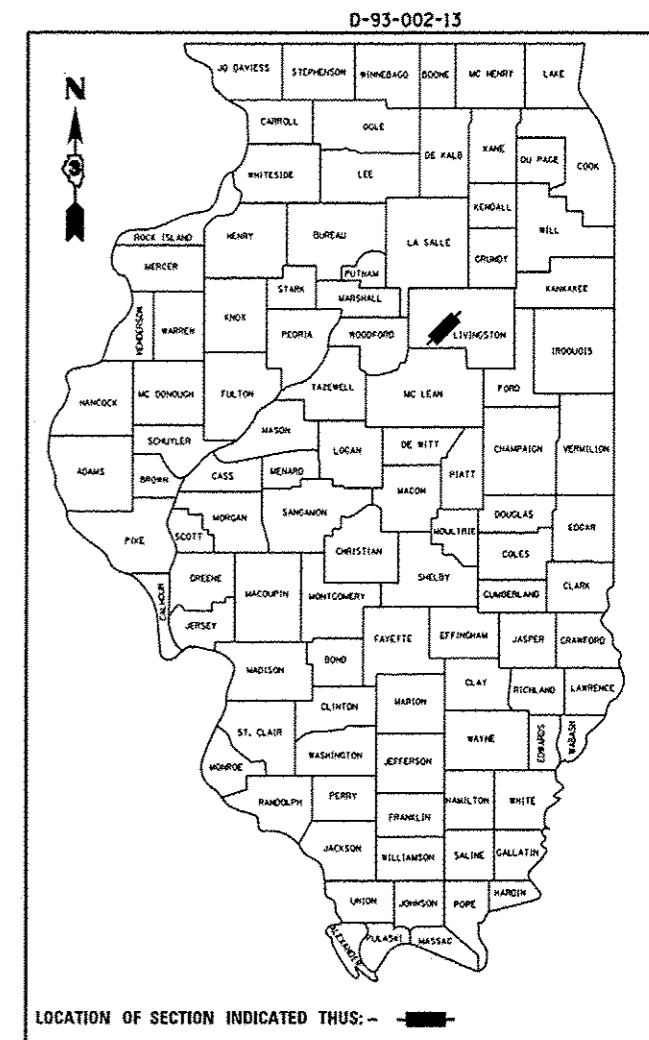


1. COVER SHEET
2. GENERAL NOTES
3. SUMMARY OF QUANTITIES
4. GENERAL SITE PLAN FOR REST AREA
5. SITE PLAN -REMOVAL
6. SITE PLAN -CONSTRUCTION
7. SIDEWALK DETAILS FOR LOCATION 1
8. SIDEWALK DETAILS FOR LOCATION 2
9. SIDEWALK DETAILS FOR LOCATION 3
10. SIDEWALK DETAILS FOR LOCATION 4
11. SIDEWALK DETAILS FOR LOCATION 5
12. SIDEWALK DETAILS FOR LOCATION 6
13. SIDEWALK DETAILS FOR LOCATION 7
14. SIDEWALK DETAILS FOR LOCATIONS 8 AND 9
15. MISCELLANEOUS DETAILS

**STANDARDS**

000001-06	STANDARD SYMBOLS, ABBREVIATIONS AND PATTERNS
001001-02	AREAS OF REINFORCEMENT BARS
001006	DECIMAL OF AN INCH AND OF A FOOT
424016-01	MID-BLOCK CURB RAMPS FOR SIDEWALKS
424021-01	DEPRESSED CORNER FOR SIDEWALKS
424031-01	MEDIAN PEDESTRIAN CROSSINGS
442101-07	CLASS B PATCHES
606001-04	CONCRETE CURB TYPE B AND COMBINATION CONCRETE CURB AND GUTTER
701451-01	RAMP CLOSURE FREEWAY/EXPRESSWAY
701901-02	TRAFFIC CONTROL DEVICES
701101-03	OFF-ROAD OPERATIONS, MULTI-LANE, 15 (4.5 m) TO" (600 mm) FROM PAVEMENT EDGE

**DEPARTMENT OF TRANSPORTATION**  
**DIVISION OF HIGHWAYS**  
**PROPOSED**  
**HIGHWAY PLANS**  
**FAI ROUTE 55 (I-55)**  
**SECTION (53-6)RA-4**  
**REST AREA REPAIR AND RENOVATION**  
**SOUTHBOUND LIMESTONE REST AREA**  
**3.45 MILES SOUTH OF IL ROUTE 116 (PONTIAC)**  
**LIVINGSTON COUNTY**  
**C-93-112-13**

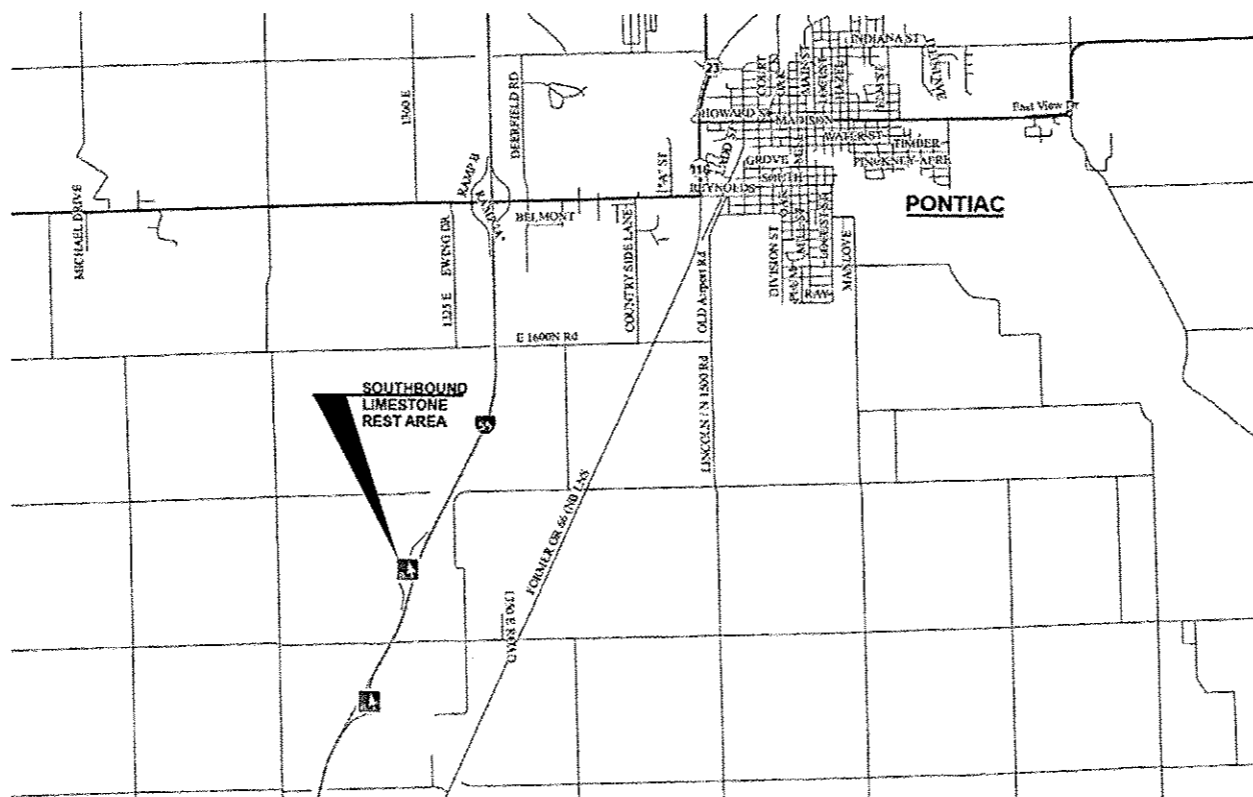


FULL SIZE PLANS HAVE BEEN PREPARED USING STANDARD ENGINEERING SCALES. REDUCED SIZED PLANS WILL NOT CONFORM TO STANDARD SCALES. IN MAKING MEASUREMENTS ON REDUCED PLANS, THE ABOVE SCALES MAY BE USED.

J.U.L.I.E.  
 JOINT UTILITY LOCATION INFORMATION FOR EXCAVATION  
 1-800-892-0123  
 OR 811

**DISTRICT 3 NO. (815) 434-6131**  
**PROJECT ENGINEER: JOE KANNEL P.E.**  
**UNIT CHIEF: RON WOODSHANK**  
**TOWNSHIP: EPPARDS POINT**

**CONTRACT NO. 66D12**



LOCATION MAP  
 NOT TO SCALE

LENGTH OF IMPROVEMENT: SPOT LOCATION

RURAL		RURAL	
INTERSTATE		SB REST AREA	
FAI 55 (I-55)		FAI 55 (I-55)	
2012		2011	
ADT	23400	ADT	950
P.V.	76.39%	P.V.	65.79%
S.U.	2.46%	S.U.	10.53%
M.U.	21.15%	M.U.	23.68%

STATE OF ILLINOIS  
 DEPARTMENT OF TRANSPORTATION  
 DIVISION OF HIGHWAYS

SUBMITTED *July 18<sup>TH</sup> 2013*  
*Paul G. [Signature]*  
 DEPUTY DIRECTOR OF HIGHWAYS, REGION ENGINEER

*Aug 16 2013*  
*John D. Baranzoli, P.E.*  
 ENGINEER OF DESIGN AND ENVIRONMENT

*Aug 16 2013*  
*Omer Osman, P.E.*  
 DIRECTOR OF HIGHWAYS, CHIEF ENGINEER

**PRINTED BY THE AUTHORITY  
 OF THE STATE OF ILLINOIS**

GENERAL NOTES

PLAN DIMENSIONS AND DETAILS RELATIVE TO EXISTING PLANS ARE SUBJECT TO NOMINAL CONSTRUCTION VARIATIONS. THE CONTRACTOR SHALL FIELD VERIFY EXISTING DIMENSIONS AND DETAILS AFFECTING NEW CONSTRUCTION AND MAKE NECESSARY APPROVED ADJUSTMENTS PRIOR TO CONSTRUCTION OR ORDERING OF MATERIALS. SUCH VARIATIONS SHALL NOT BE CAUSE FOR ADDITIONAL COMPENSATION FOR A CHANGE IN SCOPE OF WORK; HOWEVER, THE CONTRACTOR WILL BE PAID FOR THE QUANTITY ACTUALLY FURNISHED AT THE UNIT PRICE BID FOR THE WORK.

FOR STABILIZATION, ALL TYPE III BARRICADES WILL REQUIRE A MINIMUM OF FOUR SAND BAGS PER BARRICADE.

SODDING WILL NOT BE PERMITTED AT ANY TIME WHEN THE GROUND IS FROZEN, WET, OR IN AN UNTILLABLE CONDITION. LOCATIONS TO BE SODDED ARE AS SHOWN ON PLAN DETAILS. FERTILIZER NUTRIENTS ACCORDING TO SECTION 252 OF THE STANDARD SPECIFICATIONS SHALL BE REQUIRED FOR ALL AREAS TO BE SODDED. COST INCLUDING WITH "SODDING".

FOR NEW CONSTRUCTION, PLACE CURB RAMPS FOR SIDEWALKS AT ALL LOCATIONS WHERE PROPOSED SIDEWALK ABUTS CURB AT STREET ENTRANCES

ON EXISTING PAVEMENT WHICH MAY BE SUPERELEVATED, THE NEW HMA PAVEMENT SHALL BE BUILT WITH THE SAME SUPERELEVATION UNLESS NEW SUPERELEVATION RATES ARE GIVEN ON THE PLANS.

ANY REFERENCE TO A STANDARD IN THESE PLANS SHALL BE INTERPRETED TO MEAN THE EDITION AS INDICATED BY THE SUBNUMBER SHOWN IN THE LIST OF STANDARDS OR THE COPY INCLUDED IN THESE PLANS.

THE FOLLOWING RATES OF APPLICATION HAVE BEEN USED IN CALCULATING PLAN QUANTITIES:

GRANULAR MATERIALS	2.05	TONS / CU YD
SUPPLEMENTAL WATERING	3	GAL / SQ YD / APPLICATION

THE CONTRACTOR SHALL CONTACT JULIE AT LEAST 48 HOURS PRIOR TO EXCAVATION TO DETERMINE WHICH UTILITIES ARE IN THE AREA.

DATE: 7-18-13

PREPARED BY: *Tom Branick*  
DISTRICT STUDIES & PLANS ENGINEER

EXAMINED BY: *Herbert*  
DISTRICT CONSTRUCTION ENGINEER

*Wayne L. Phillips*  
DISTRICT MATERIALS ENGINEER

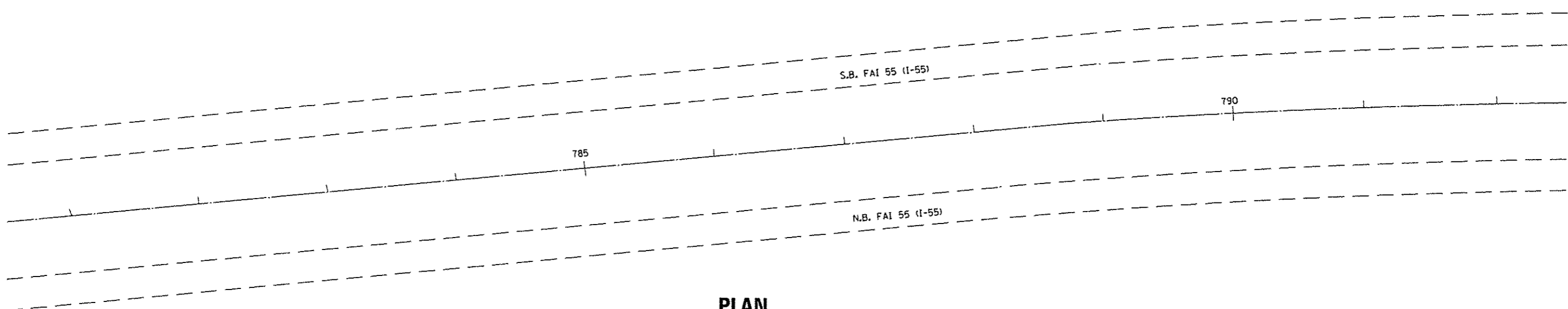
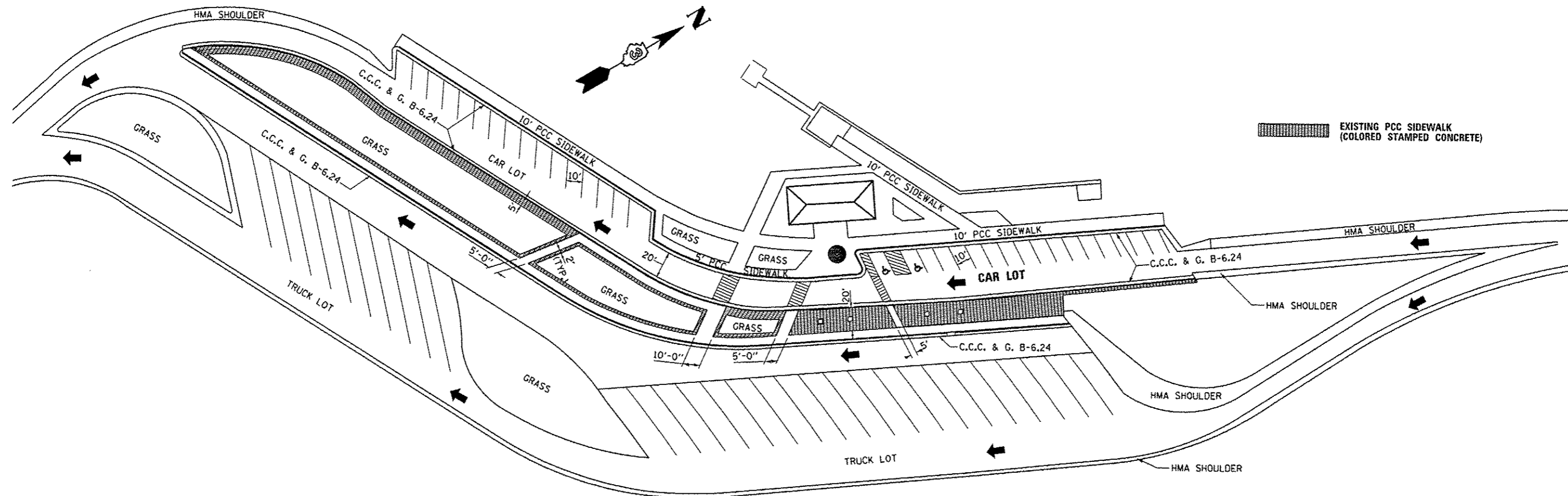
*Bruce A. Archer*  
DISTRICT OPERATIONS ENGINEER

FILE NAME :	USER NAME :	DESIGNED :	REVISED :	<b>STATE OF ILLINOIS DEPARTMENT OF TRANSPORTATION</b>	<b>GENERAL NOTES</b>	F.A.I. RTE.	SECTION	COUNTY	TOTAL SHEETS	SHEET NO.
o:\pr_work\pwidat\woodshankr\148342923\3xxxxr\shd-details.dgn	woodshankr	RON WOODSHANK	7/17/2013			55	(53-6)RA-4	LIVINGSTON	15	2
PLOT SCALE = 100.0000' / in.		DRAWN :	REVISED :			SCALE:	SHEET NO. 1 OF 1 SHEETS	STA.	TO STA.	ILLINOIS FED. AID PROJECT
PLOT DATE = 7/18/2013		CHECKED :	REVISED :							

CODE NO.	ITEM	UNIT	CONSTR. CODE
			RARR FUNDS
			100% STATE
			ROADWAY
			0044
			RURAL
21101615	TOPSOIL FURNISH AND PLACE, 4"	SQ YD	198
25200100	SODDING	SQ YD	198
42400100	PORTLAND CEMENT CONCRETE SIDEWALK 4 INCH	SQ FT	3669
42400800	DETECTABLE WARNINGS	SQ FT	138
44000500	COMBINATION CURB AND GUTTER REMOVAL	FOOT	154
44000600	SIDEWALK REMOVAL	SQ FT	4151
44200956	CLASS B PATCHES, TYPE II, 9 INCH	SQ YD	97
44201299	DOWEL BARS 1 1/2"	EACH	252
44213200	SAW CUTS	FOOT	560
60605000	COMBINATION CONCRETE CURB AND GUTTER, TYPE B-6.24	FOOT	154
60605300	COMBINATION CONCRETE CURB AND GUTTER, TYPE B-6.24 (MODIFIED)	FOOT	634
70102640	TRAFFIC CONTROL AND PROTECTION, STANDARD 701801	L SUM	1
67100100	MOBILIZATION	L SUM	1
70100820	TRAFFIC CONTROL AND PROTECTION, STANDARD 701451	L SUM	1
70106800	CHANGEABLE MESSAGE SIGN	CAL MO	1
• 78009000	MODIFIED URETHANE PAVEMENT MARKING - LETTERS AND SYMBOLS	SQ FT	4.6
• 78009004	MODIFIED URETHANE PAVEMENT MARKING - LINE 4"	FOOT	276
• 78009006	MODIFIED URETHANE PAVEMENT MARKING - LINE 6"	FOOT	132
• 78009012	MODIFIED URETHANE PAVEMENT MARKING - LINE 12"	FOOT	199
78300100	PAVEMENT MARKING REMOVAL	SQ FT	356
X4400500	COMBINATION CURB AND GUTTER REMOVAL (SPECIAL)	FOOT	634

• SPECIALITY ITEMS






FILE NAME :	USER NAME : woodshankr1	DESIGNED - RON WOODSHANK	REVISED - 7/17/2013	<b>STATE OF ILLINOIS DEPARTMENT OF TRANSPORTATION</b>	<b>SUMMARY OF QUANTITIES</b>			F.A.I. RTE.	SECTION	COUNTY	TOTAL SHEETS	SHEET NO.
c:\pwork\pwork\woodshankr1\0342923\3xxxx-shl-details.dgn	DRAWN - RON WOODSHANK	REVISED -						55	(53-6)RA-4	LIVINGSTON	15	3
PLOT SCALE = 100.0000' / in.	CHECKED - YOGESH PATEL	REVISED -			SCALE: SHEET NO. 1 OF 1 SHEETS STA. TO STA.			CONTRACT NO. 66012				
PLOT DATE = 7/18/2013	DATE - 06/28/2013	REVISED -			ILLINOIS FED. AID PROJECT							



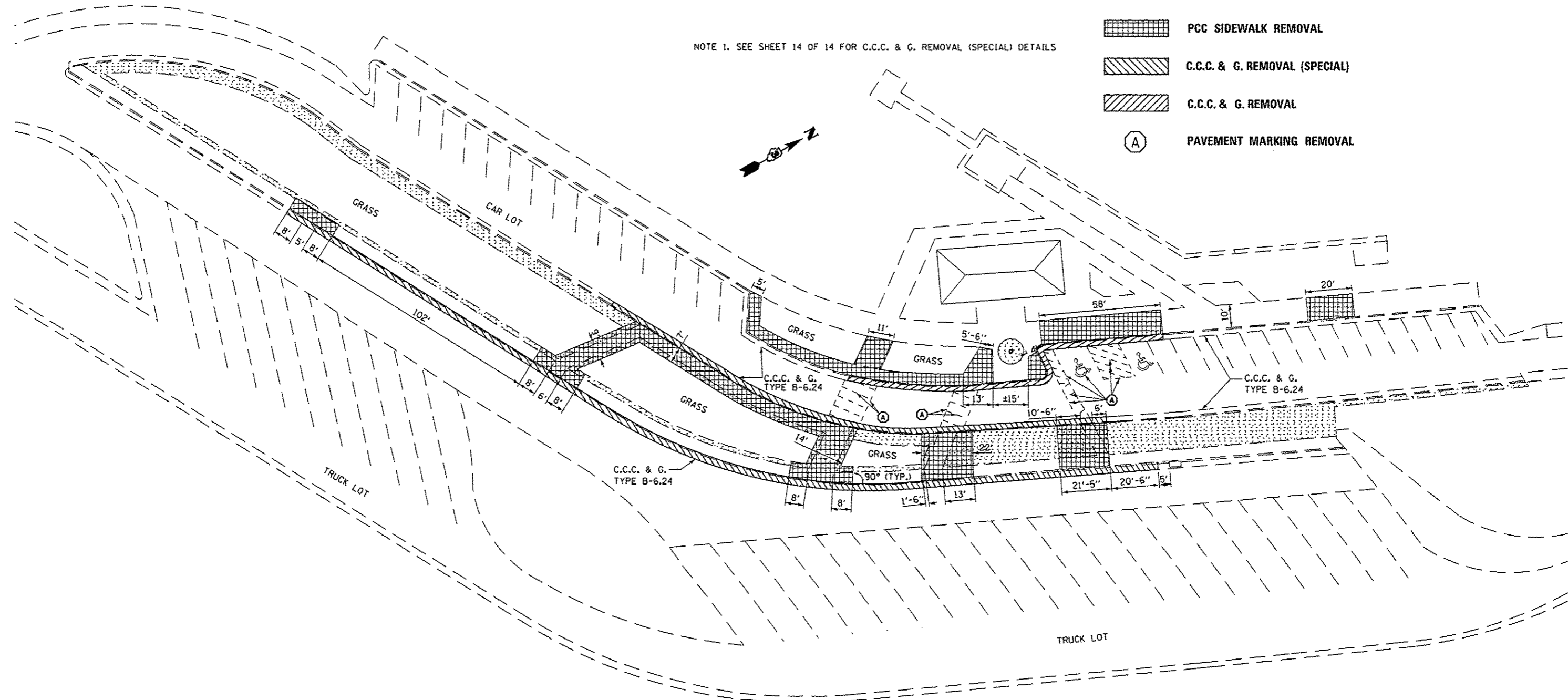
**PLAN**

FILE NAME : c:\pwwork\pwwork\woodshankr\140342923\3xxxx-shd-details.dgn	USER NAME : woodshankr	DESIGNED - RON WOODSHANK	REVISED - 7/17/2013	<b>STATE OF ILLINOIS DEPARTMENT OF TRANSPORTATION</b>	<b>GENERAL SITE PLAN FOR REST AREA</b>	F.A.I. RTE. 55	SECTION 153-61RA-4	COUNTY LIVINGSTON	TOTAL SHEETS 15	SHEET NO. 4		
		DRAWN - RON WOODSHANK	REVISED -			SCALE:	SHEET NO. 1 OF 1 SHEETS	STA.	TO STA.	CONTRACT NO. 66D12		
		CHECKED - YOGESH PATEL	REVISED -			ILLINOIS FED. AID PROJECT						
		DATE - 06/28/2013	REVISED -									

### LEGEND

-  EXISTING STAMPED CONCRETE
-  PCC SIDEWALK REMOVAL
-  C.C.C. & G. REMOVAL (SPECIAL)
-  C.C.C. & G. REMOVAL
-  PAVEMENT MARKING REMOVAL


NOTE 1. SEE SHEET 14 OF 14 FOR C.C.C. & G. REMOVAL (SPECIAL) DETAILS



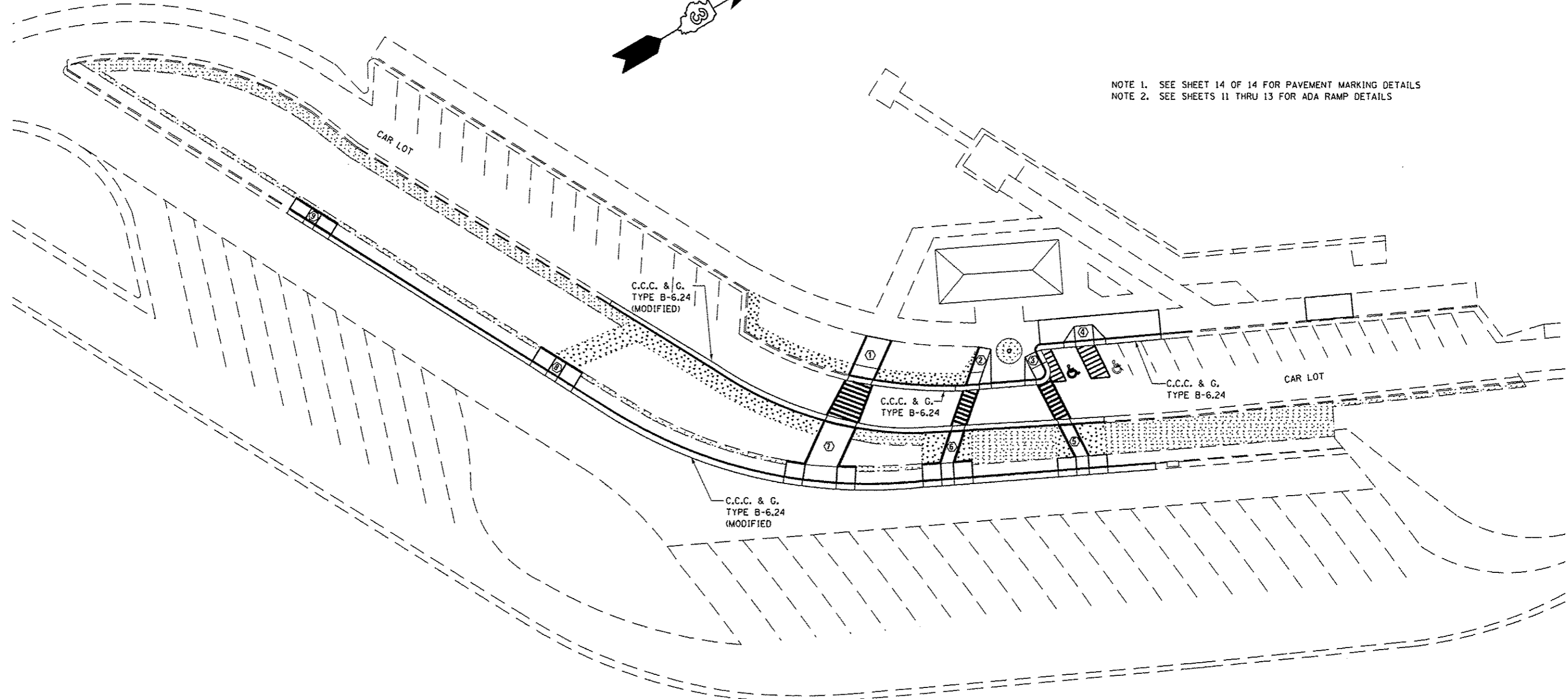
FILE NAME :	USER NAME : woodshankr	DESIGNED - RON WOODSHANK	REVISED - 7/17/2013	<b>STATE OF ILLINOIS DEPARTMENT OF TRANSPORTATION</b>	<b>SITE PLAN - REMOVAL</b>	F.A.I. RTE.	SECTION	COUNTY	TOTAL SHEETS	SHEET NO.	
c:\pwork\pwork\woodshankr\10342923\3xxxxx-sht-details.dgn	DRAWN - RON WOODSHANK	REVISED -				55	(53-6)RA-4	LIVINGSTON	15	5	
PLOT SCALE = 1/8" = 1'-0"	CHECKED - YOGESH PATEL	REVISED -				CONTRACT NO. 66D12					
PLOT DATE = 7/18/2013	DATE - 06/28/2013	REVISED -				ILLINOIS FED. AID PROJECT					
				SCALE:		SHEET NO. 1 OF 1 SHEETS		STA.		TO STA.	

**LEGEND**

 SOD



NOTE 1. SEE SHEET 14 OF 14 FOR PAVEMENT MARKING DETAILS  
 NOTE 2. SEE SHEETS 11 THRU 13 FOR ADA RAMP DETAILS



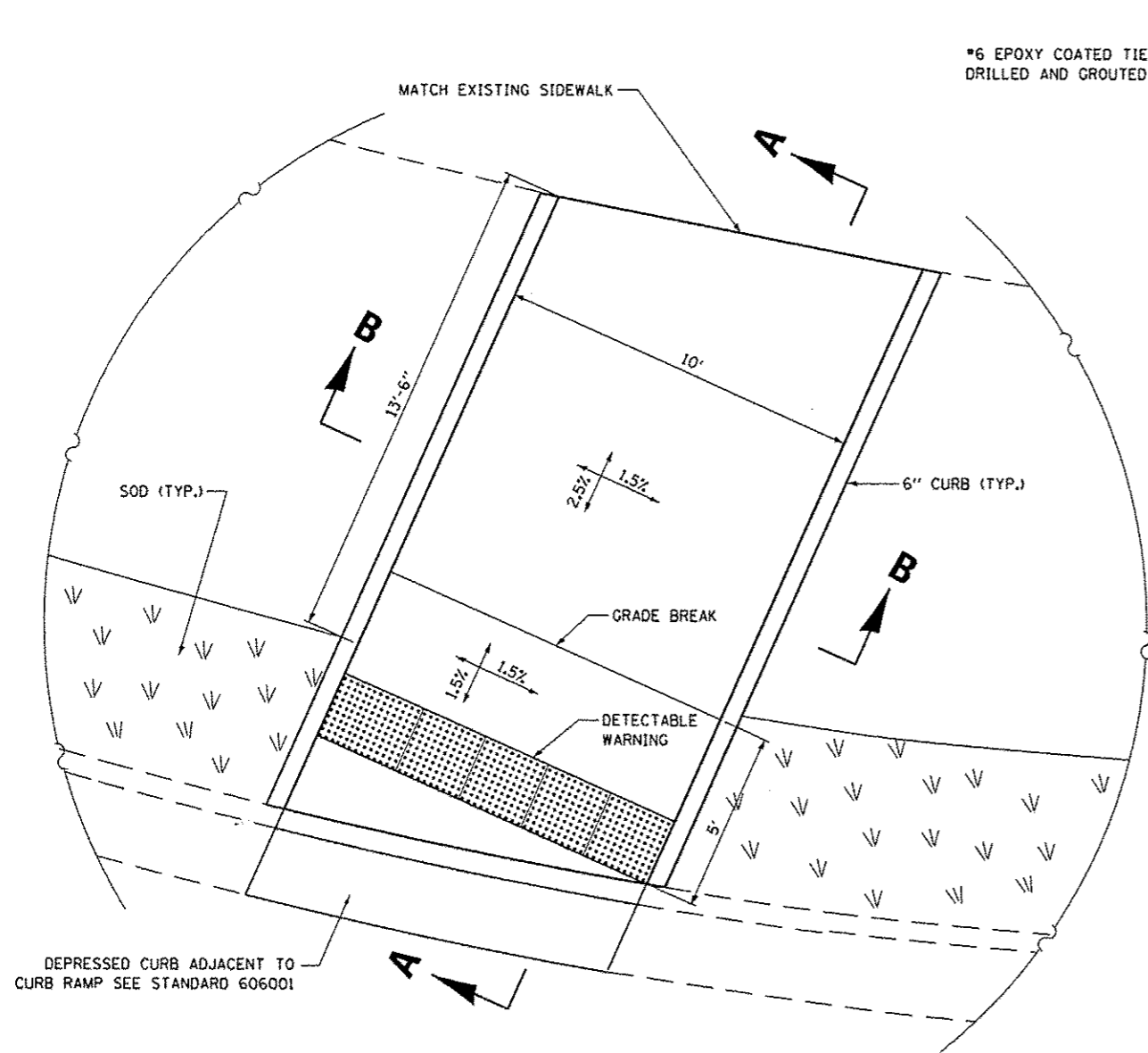
FILE NAME :	USER NAME : woodshankr1	DESIGNED - RON WOODSHANK	REVISED - 7/17/2013
c:\pr_work\pedit\woodshankr1\d8342923\3xxxxx-shr-details.dgn		DRAWN - RON WOODSHANK	REVISED -
		CHECKED - YOGESH PATEL	REVISED -
		DATE - 06/28/2013	REVISED -

**STATE OF ILLINOIS  
 DEPARTMENT OF TRANSPORTATION**

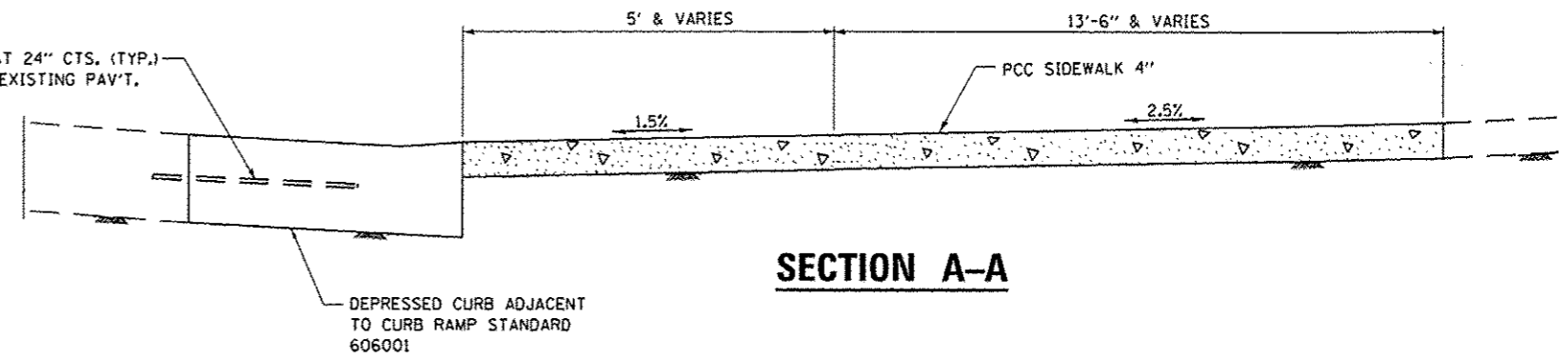
**SITE PLAN - CONSTRUCTION**

SCALE: SHEET NO. 1 OF 1 SHEETS STA. TO STA.

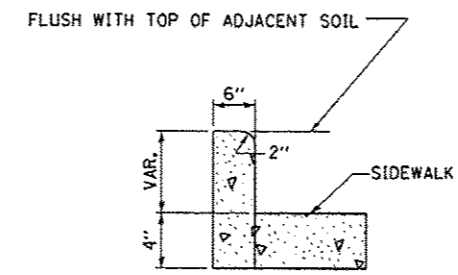
F.A.I. RTE.	SECTION	COUNTY	TOTAL SHEETS	SHEET NO.
55	153-61RA-4	LIVINGSTON	15	6
				CONTRACT NO. 66D12
ILLINOIS FED. AID PROJECT				



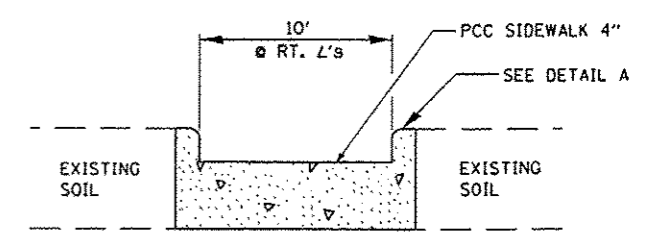
**LOCATION ①**



**SECTION A-A**



**DETAIL A**  
(SIDE CURB MAY BE CONSTRUCTED MONOLITHICALLY WITH RAMP)



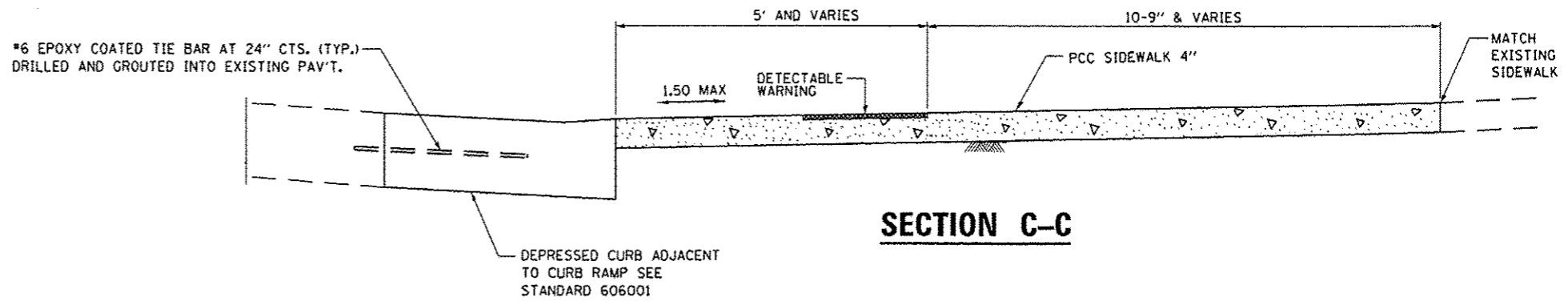
**SECTION B-B**

FILE NAME :	USER NAME :	DESIGNED :	REVISED :
cd\pwork\p1\dot\woodshankr1\d0342923\3xxxx-sht-details.dgn	woodshankr1	RON WOODSHANK	7/17/2013
PLOT SCALE :	CHECKED :	DRAWN :	REVISED :
1/8" = 1'-0"	YOGESH PATEL	RON WOODSHANK	
PLOT DATE :	DATE :	CHECKED :	REVISED :
7/18/2013	06/28/2013	YOGESH PATEL	

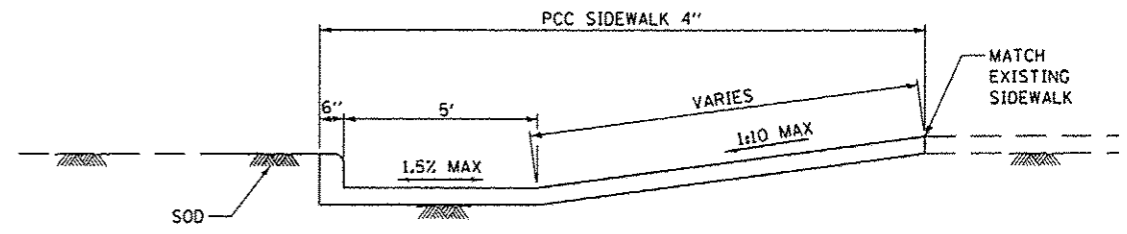
**STATE OF ILLINOIS  
DEPARTMENT OF TRANSPORTATION**

**SIDEWALK DETAILS AT LOCATION ①**

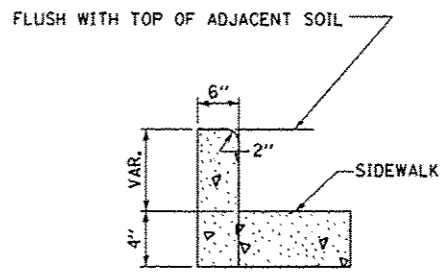
F.A.I. RTE.	SECTION	COUNTY	TOTAL SHEETS	SHEET NO.
55	(53-6)RA-4	LIVINGSTON	15	7
CONTRACT NO. 66D12			ILLINOIS FED. AID PROJECT	



**SECTION C-C**

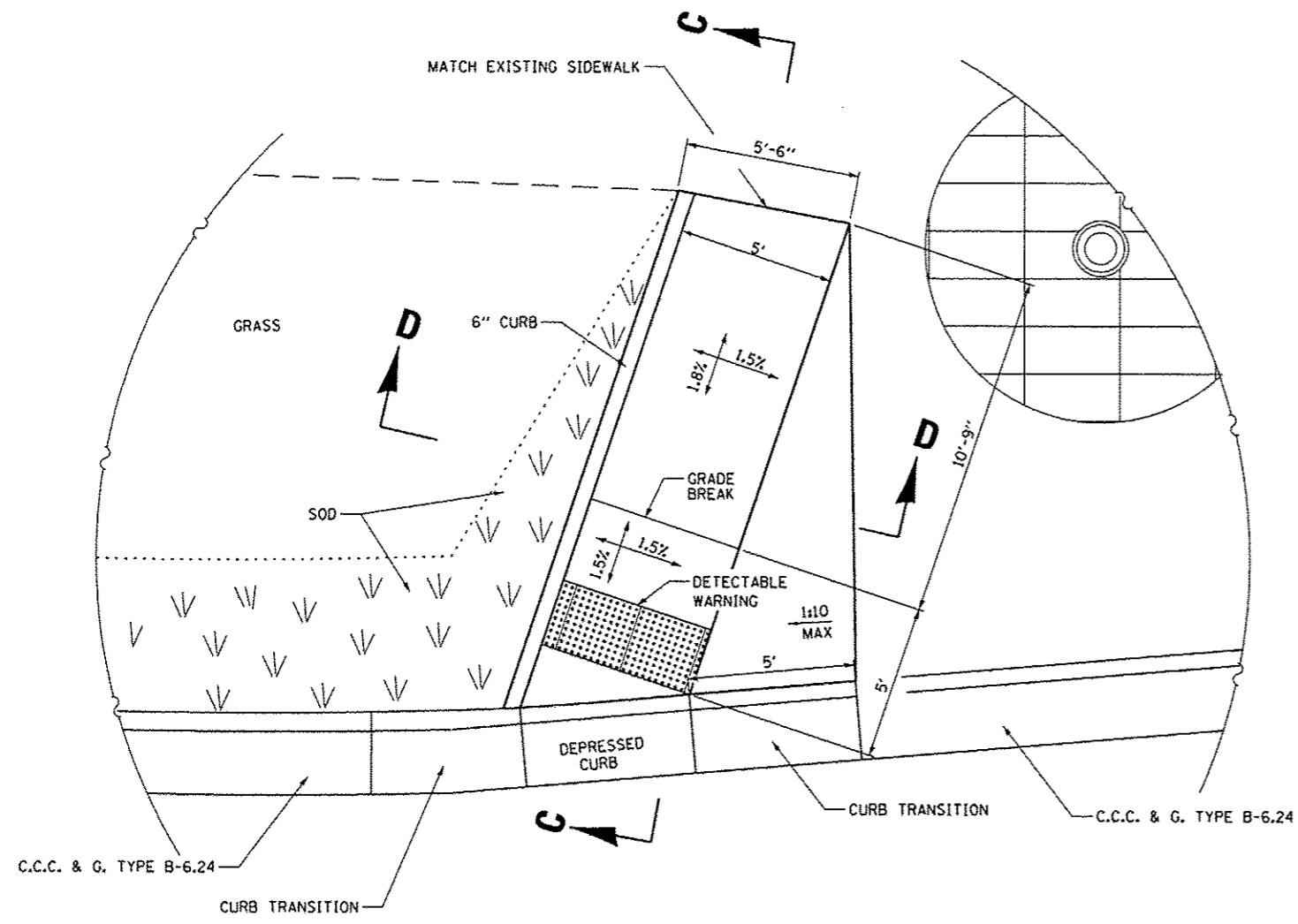


**SECTION D-D**



**DETAIL A**

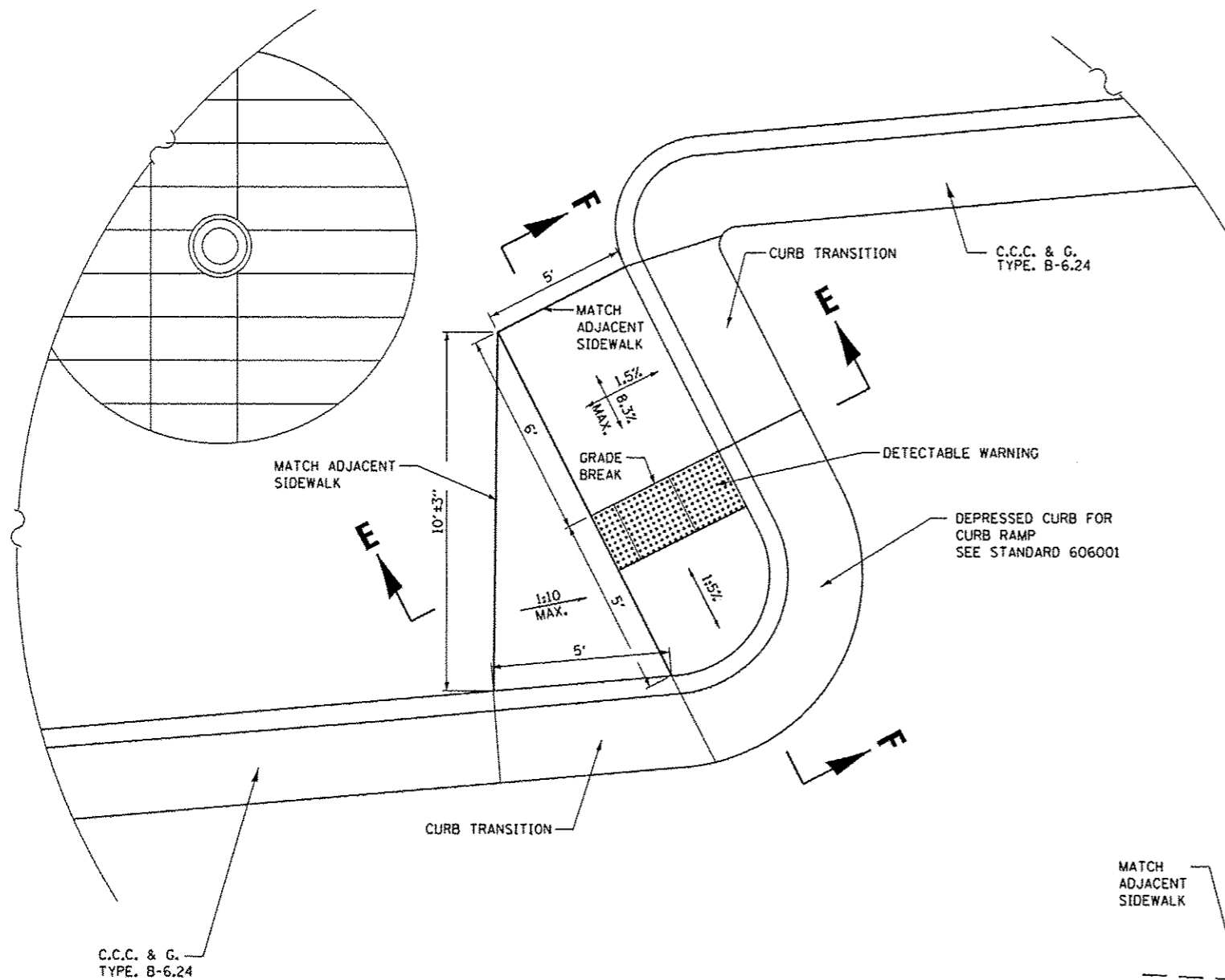
(SIDE CURB MAY BE CONSTRUCTED MONOLITHICALLY WITH RAMP)



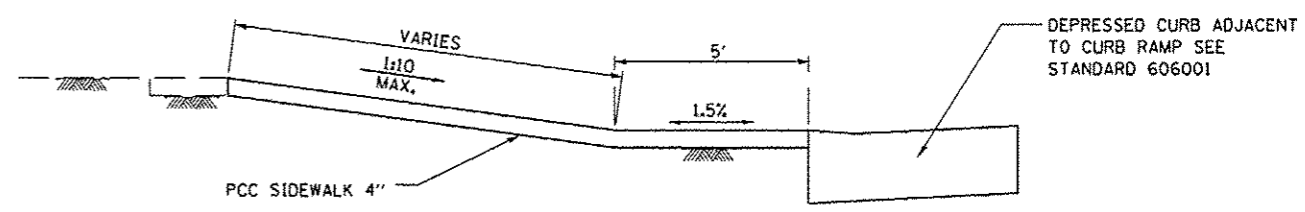
**LOCATION 2**

FILE NAME :	USER NAME :	DESIGNED :	REVISED :	<b>STATE OF ILLINOIS DEPARTMENT OF TRANSPORTATION</b>	<b>SIDEWALK DETAILS AT LOCATION 2</b>	F.A.I. RTE.	SECTION	COUNTY	TOTAL SHEETS	SHEET NO.	
q:\pwork\pwork\woodshankr\1\083429231	woodshankr1	RON WOODSHANK	7/17/2013			55	153-61RA-4	LIVINGSTON	15	8	
		DRAWN :	REVISED :			CONTRACT NO. 66D12					
		YOGESH PATEL				ILLINOIS FED. AID PROJECT					
		CHECKED :	REVISED :	SCALE:	SHEET NO. 1 OF 1 SHEETS	STA.	TO STA.				
		DATE :	REVISED :								
		06/28/2013									

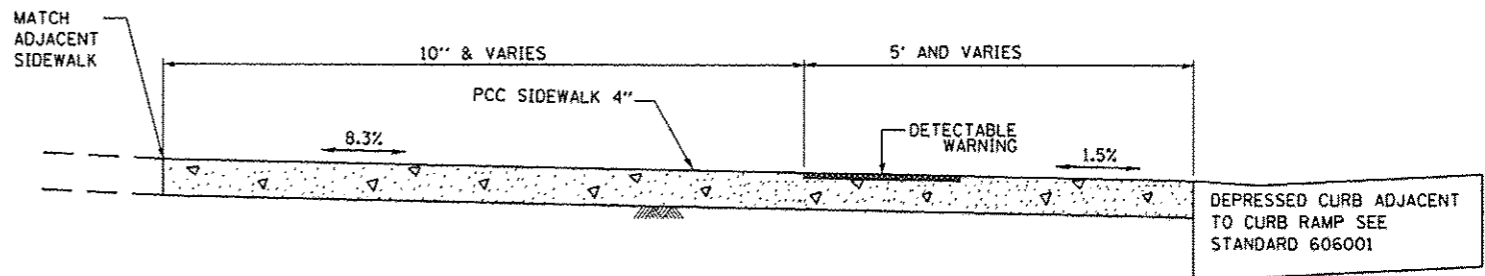




**LOCATION ③**



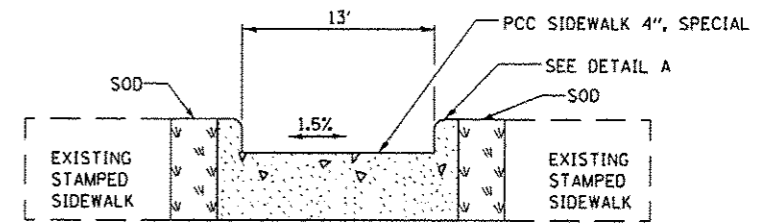
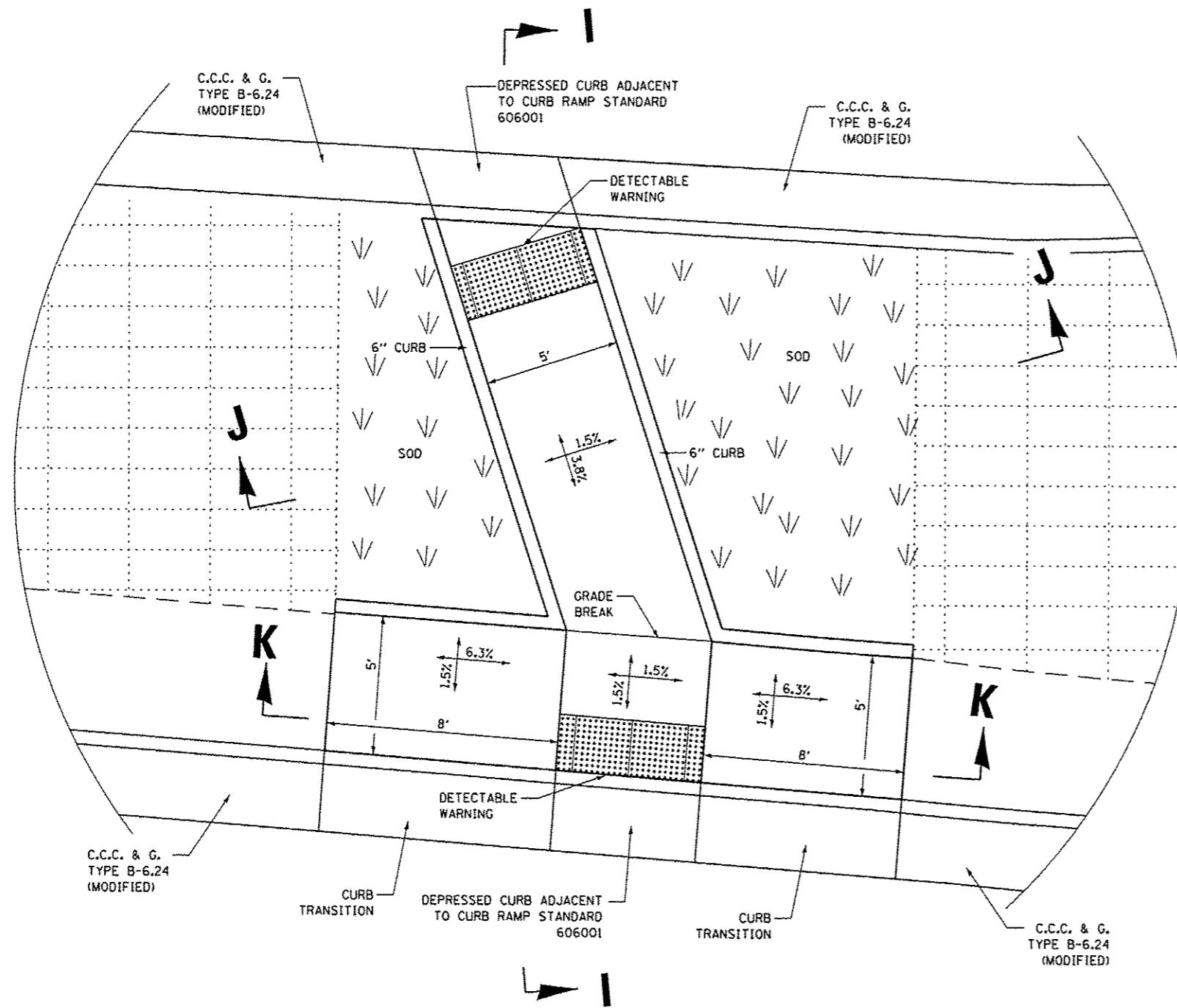
**SECTION E-E**



**SECTION F-F**

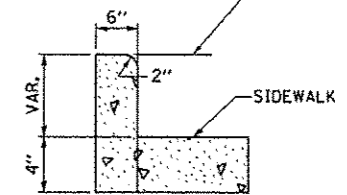
FILE NAME :	USER NAME : woodshankr1	DESIGNED - RON WOODSHANK	REVISED - 7/17/2013	<b>STATE OF ILLINOIS DEPARTMENT OF TRANSPORTATION</b>	<b>SIDEWALK DETAILS AT LOCATION ③</b>	F.A.I. RTE.	SECTION	COUNTY	TOTAL SHEETS	SHEET NO.
al\pwr_work\pwr\dot\woodshankr1\10342923\3xxxxxht-details.dgn	DRAWN - RON WOODSHANK	REVISED -	55			(53-6)RA-4	LIVINGSTON	15	9	
PLOT SCALE = 100.0000' / in.	CHECKED - YOGESH PATEL	REVISED -	CONTRACT NO. 66D12							
PLOT DATE = 7/18/2013	DATE - 06/28/2013	REVISED -	ILLINOIS FED. AID PROJECT							
				SCALE:	SHEET NO. 1 OF 1 SHEETS	STA.	TO STA.			





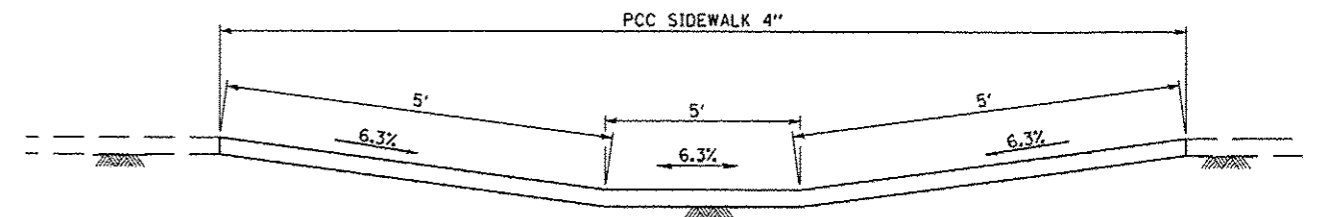
**SECTION J-J**

FLUSH WITH TOP OF ADJACENT SOIL



**DETAIL A**

(SIDE CURB MAY BE CONSTRUCTED MONOLITHICALLY WITH RAMP)



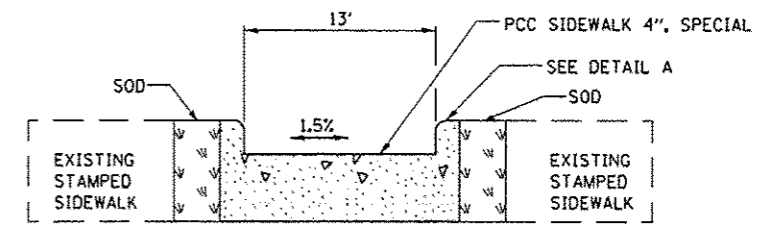
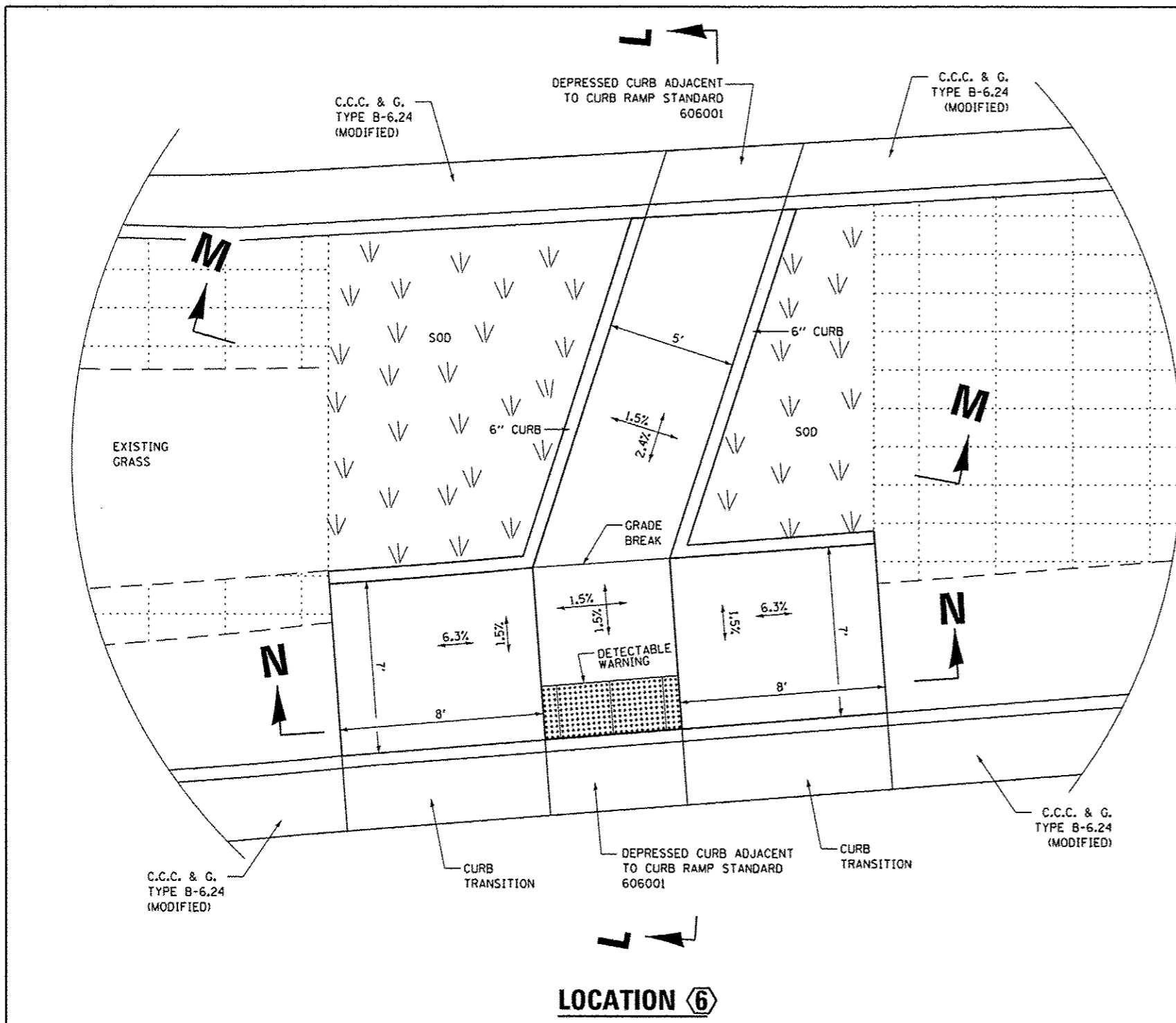
**SECTION K-K**



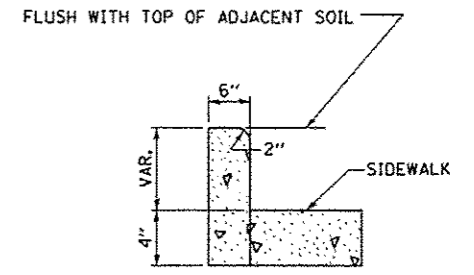
**SECTION I-I**

**LOCATION 5**

FILE NAME : c:\pwork\pwork\woodshankr1\0342923\3xxxx-sht-details.dgn	USER NAME : woodshankr1	DESIGNED - RON WOODSHANK	REVISED - 7/17/2013	<b>STATE OF ILLINOIS DEPARTMENT OF TRANSPORTATION</b>	<b>SIDEWALK DETAILS AT LOCATION 5</b>	F.A.I. RTE. 55	SECTION 153-61RA-4	COUNTY LIVINGSTON	TOTAL SHEETS 15	SHEET NO. 11		
PLOT SCALE = 100.0000' / 1" =	CHECKED - YOGESH PATEL	DATE - 06/28/2013	REVISED -			SCALE: 1" = 10'	SHEET NO. 1 OF 1 SHEETS	STA. TO STA.	ILLINOIS FED. AID PROJECT			
PLOT DATE = 7/18/2013	DATE - 06/28/2013	REVISED -	REVISED -									
CONTRACT NO. 66D12												

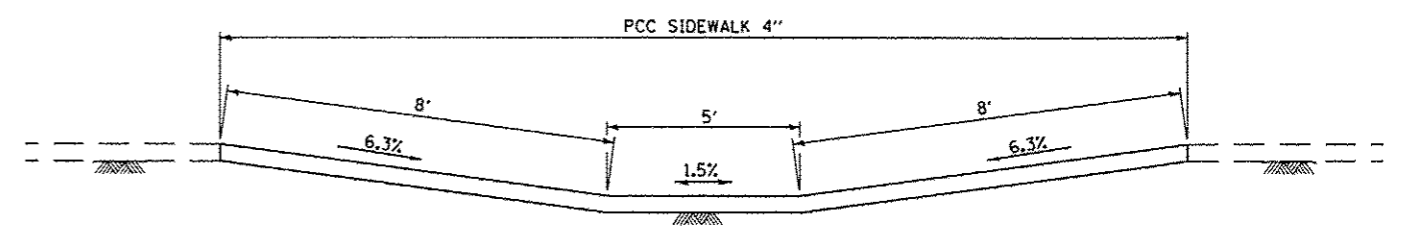


**SECTION M-M**

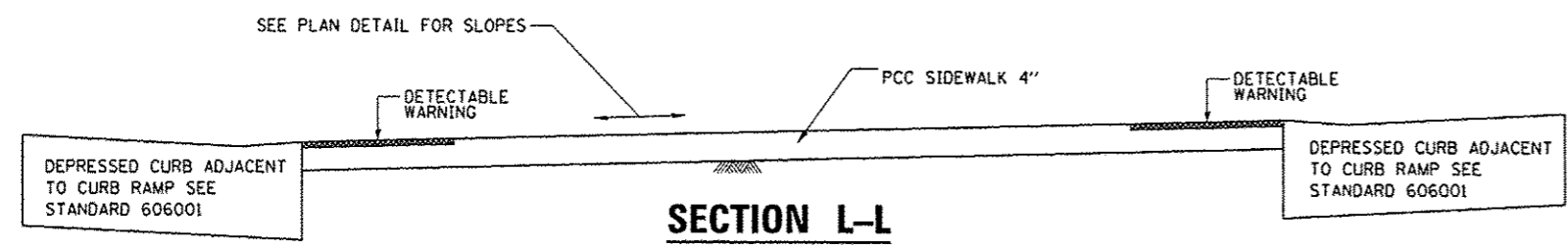


**DETAIL A**

(SIDE CURB MAY BE CONSTRUCTED MONOLITHICALLY WITH RAMP)

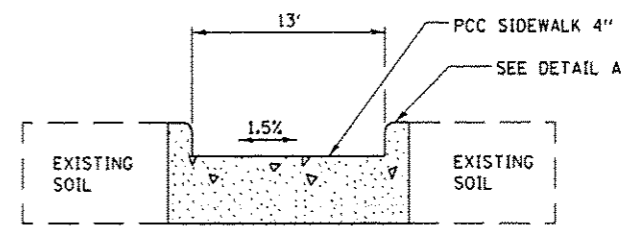
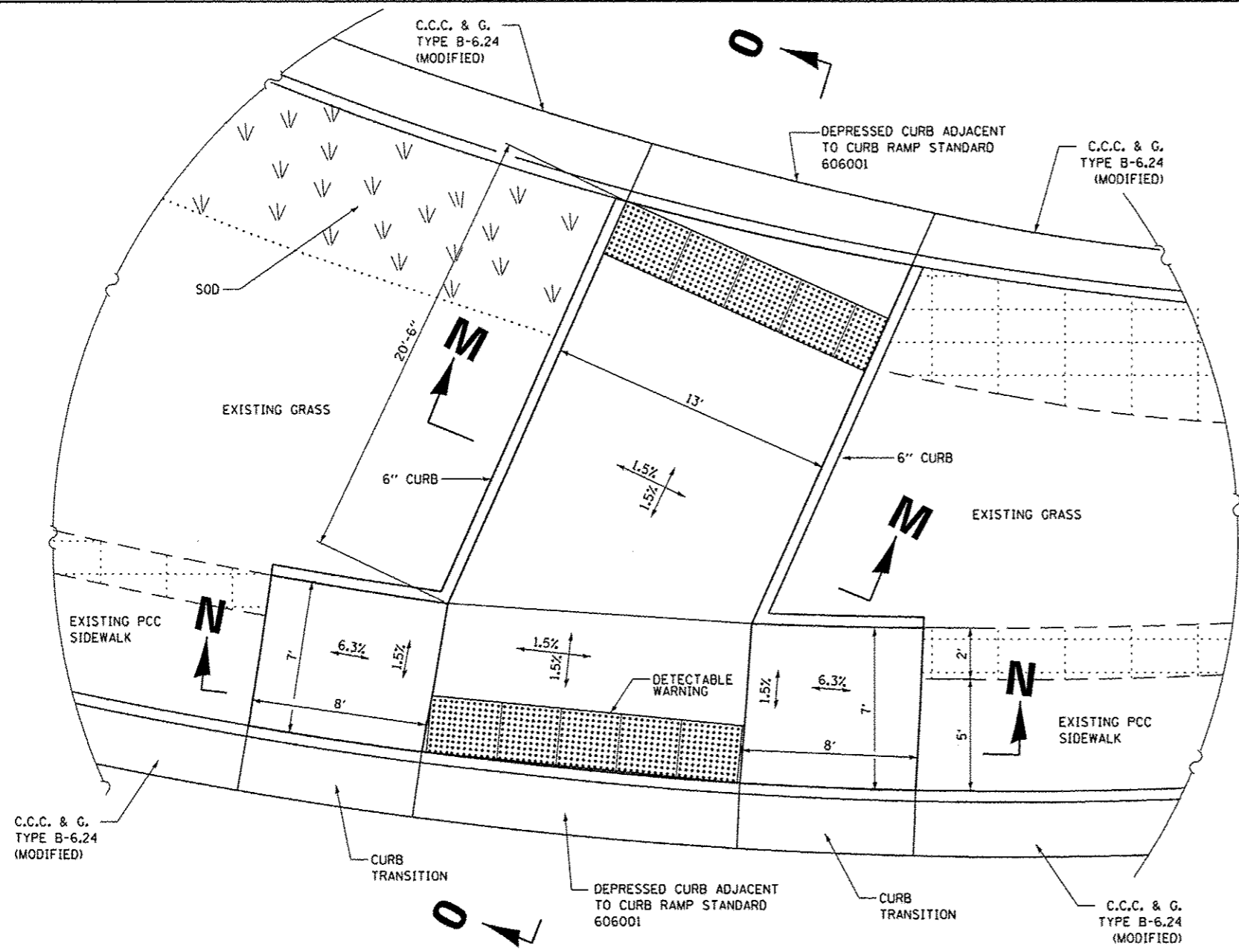


**SECTION N-N**

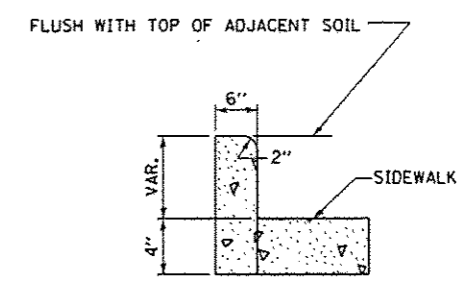


**SECTION L-L**

FILE NAME : c:\pwork\pvidot\woodshankr\1\0342923	USER NAME : woodshankr1	DESIGNED - RON WOODSHANK	REVISED - 7/17/2013	<b>STATE OF ILLINOIS DEPARTMENT OF TRANSPORTATION</b>	<b>SIDEWALK DETAILS AT LOCATION 6</b>	F.A.L. RTE. 55	SECTION 153-61RA-4	COUNTY LIVINGSTON	TOTAL SHEETS 15	SHEET NO. 12
PLOT SCALE = 100.0000' / 1" =	DRAWN - RON WOODSHANK	CHECKED - YOGESH PATEL	REVISIED -			CONTRACT NO. 66D12				
PLOT DATE = 7/18/2013	DATE - 06/28/2013	REVISIED -	SCALE:			SHEET NO. 1 OF 1 SHEETS	STA. TO STA.			
ILLINOIS FED. AID PROJECT										

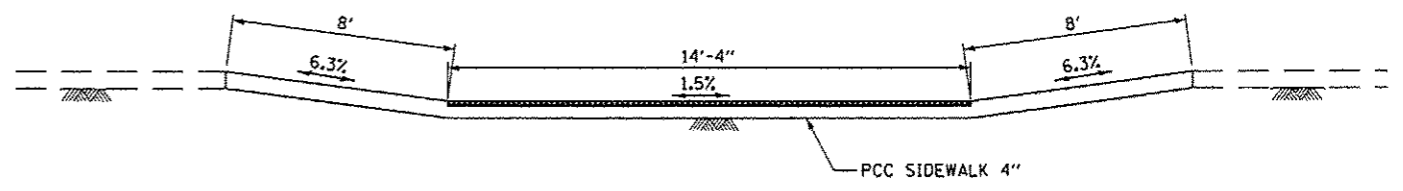


**SECTION M-M**

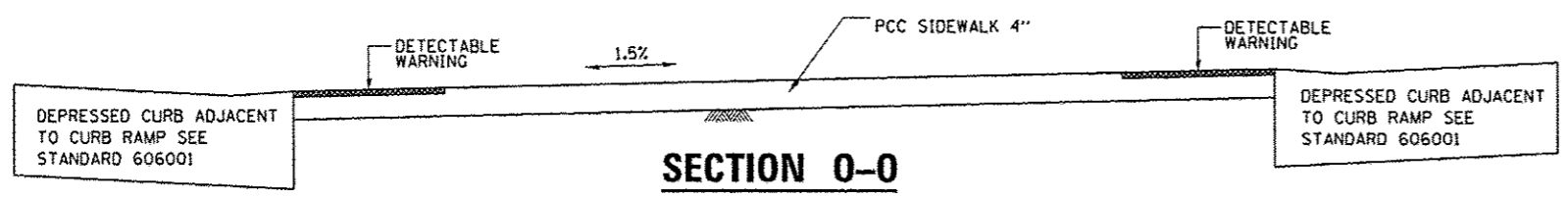


**DETAIL A**

(SIDE CURB MAY BE CONSTRUCTED MONOLITHICALLY WITH RAMP)



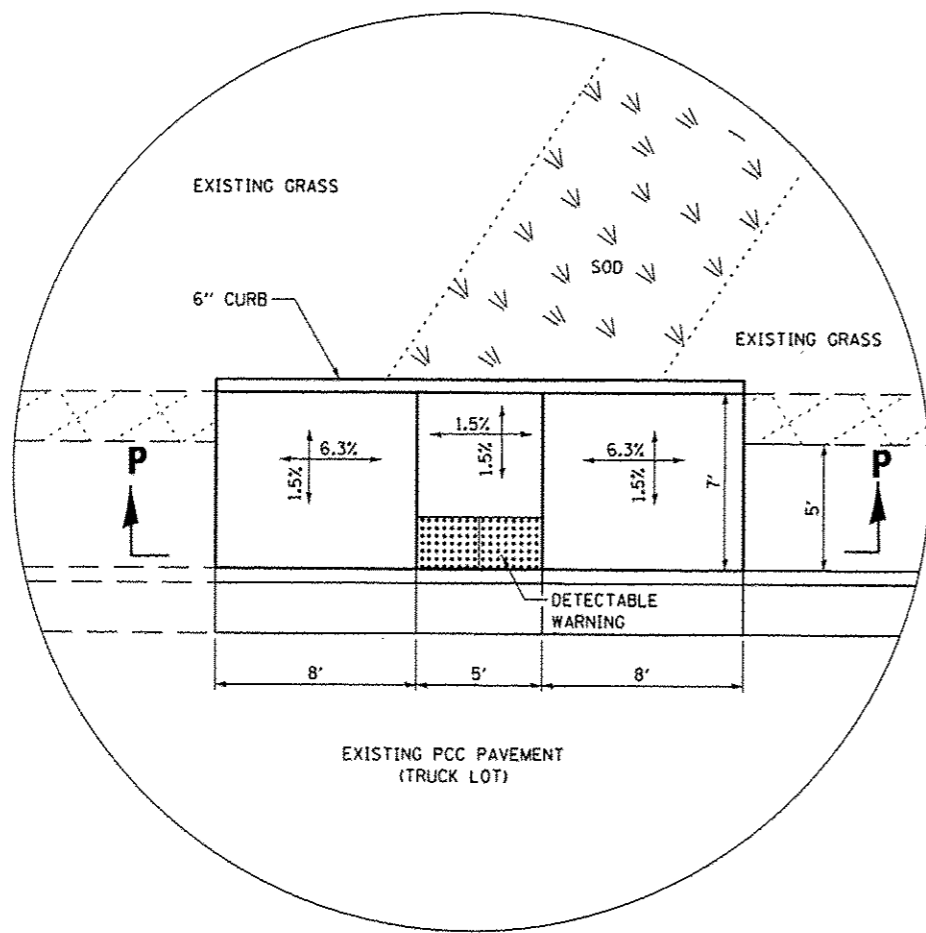
**SECTION N-N**



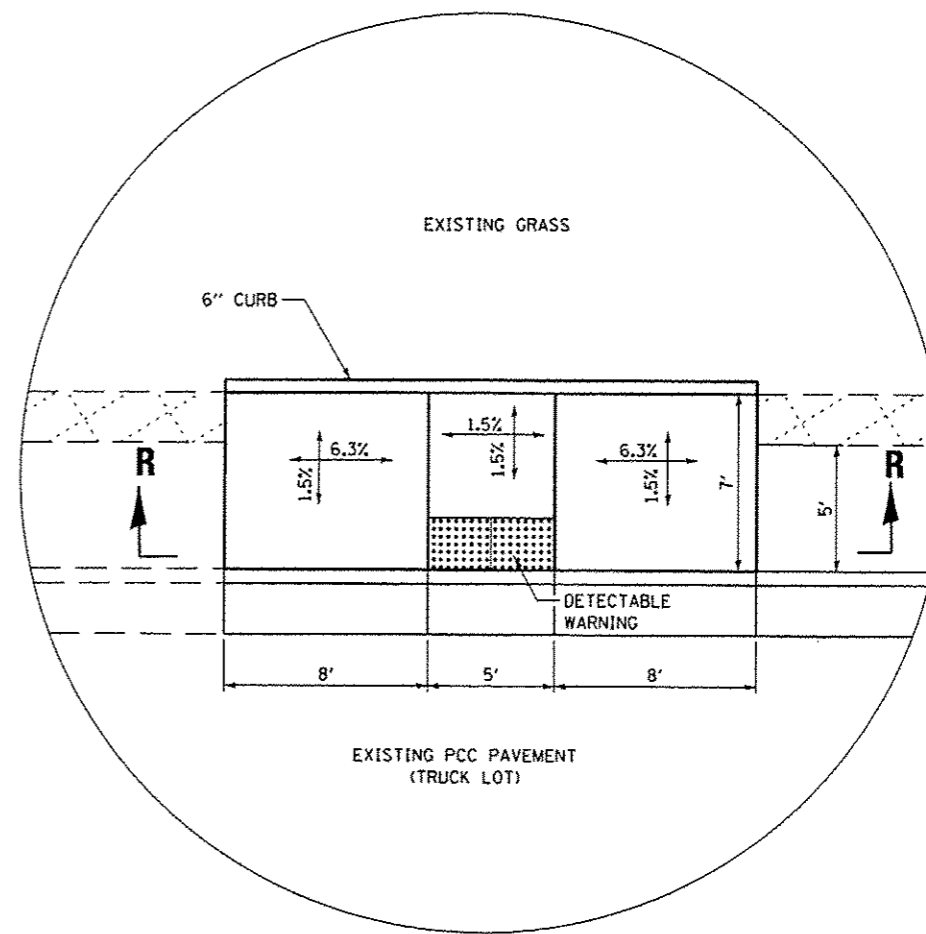
**SECTION O-O**

**LOCATION 7**

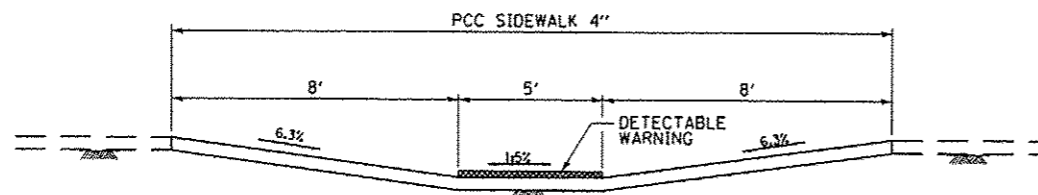
FILE NAME : c:\pwork\psdot\woodshankr1\d8342923\3xxxx-shr-details.dgn	USER NAME : woodshankr1	DESIGNED - RON WOODSHANK	REVISED - 7/17/2013	<b>STATE OF ILLINOIS DEPARTMENT OF TRANSPORTATION</b>	<b>SIDEWALK DETAILS AT LOCATION 7</b>	F.A.I. RTE. 55	SECTION (53-6)RA-4	COUNTY LIVINGSTON	TOTAL SHEETS 15	SHEET NO. 13		
PLOT SCALE = 100.0000' / 1"	CHECKED - YOGESH PATEL	DATE - 06/28/2013	REVISED -			SCALE:	SHEET NO. 1 OF 1 SHEETS	STA.	TO STA.	ILLINOIS FED. AID PROJECT		
PLOT DATE = 7/18/2013	DATE - 06/28/2013	REVISED -	REVISED -									
							CONTRACT NO. 66012					



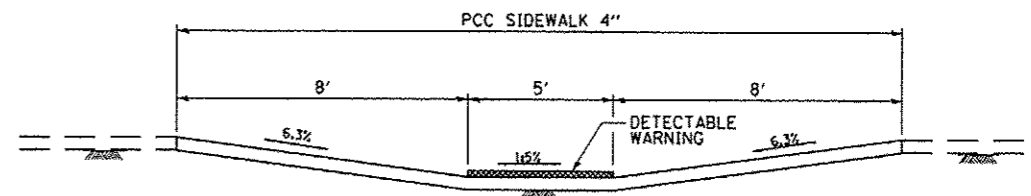
**LOCATION ⑧**



**LOCATION ⑨**



**SECTION P-P**



**SECTION R-R**

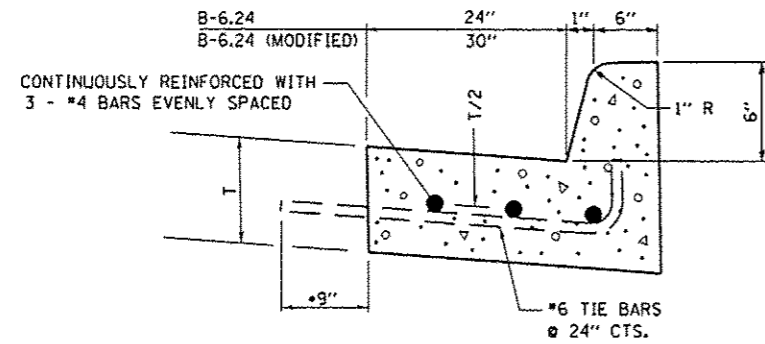
FILE NAME =	USER NAME = woodshankr1	DESIGNED - RON WOODSHANK	REVISED - 7/17/2013
c:\pv_work\p\sidot\woodshankr1\08342923\3x\ankr\sh-detailed.dgn		DRAWN - RON WOODSHANK	REVISED -
PLOT SCALE = 100.0000' / 1"		CHECKED - YOGESH PATEL	REVISED -
PLOT DATE = 7/18/2013		DATE - 06/28/2013	REVISED -

STATE OF ILLINOIS  
DEPARTMENT OF TRANSPORTATION

**SIDEWALK DETAILS AT LOCATION ⑧ AND ⑨**

SCALE: SHEET NO. 1 OF 1 SHEETS STA. TO STA.

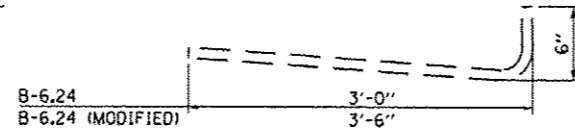
F.A.I. RTE.	SECTION	COUNTY	TOTAL SHEETS	SHEET NO.
55	(53-6)RA-4	LIVINGSTON	15	14
CONTRACT NO. 66D12			ILLINOIS FED. AID PROJECT	



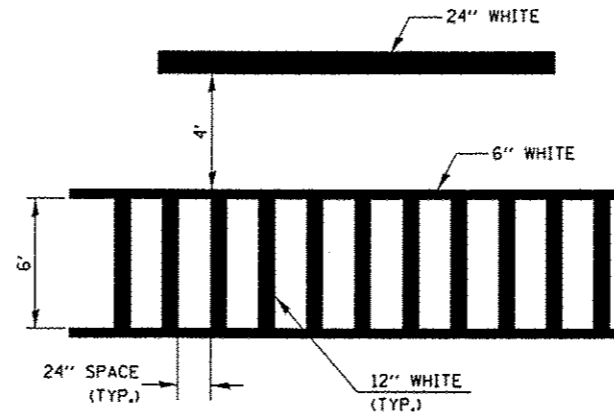
• DRILL AND GROUT #6 EPOXY COATED TIE BARS  
A MINIMUM OF 9" INTO EXISTING PAVEMENT.

**NOTE:**  
REINFORCEMENT AND TIE BARS SHALL NOT BE PAID FOR SEPARATELY BUT SHALL BE INCLUDED IN THE COST OF THE COMBINATION CONCRETE CURB AND GUTTER OF THE TYPE SPECIFIED.

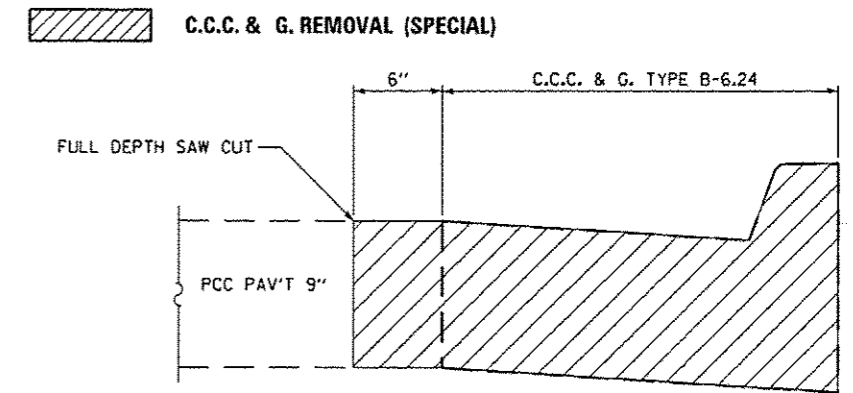
**REINFORCEMENT DETAIL FOR  
COMBINATION CONCRETE  
CURB AND GUTTER  
TYPE B-6.24 & TYPE B-6.24 (MODIFIED)**



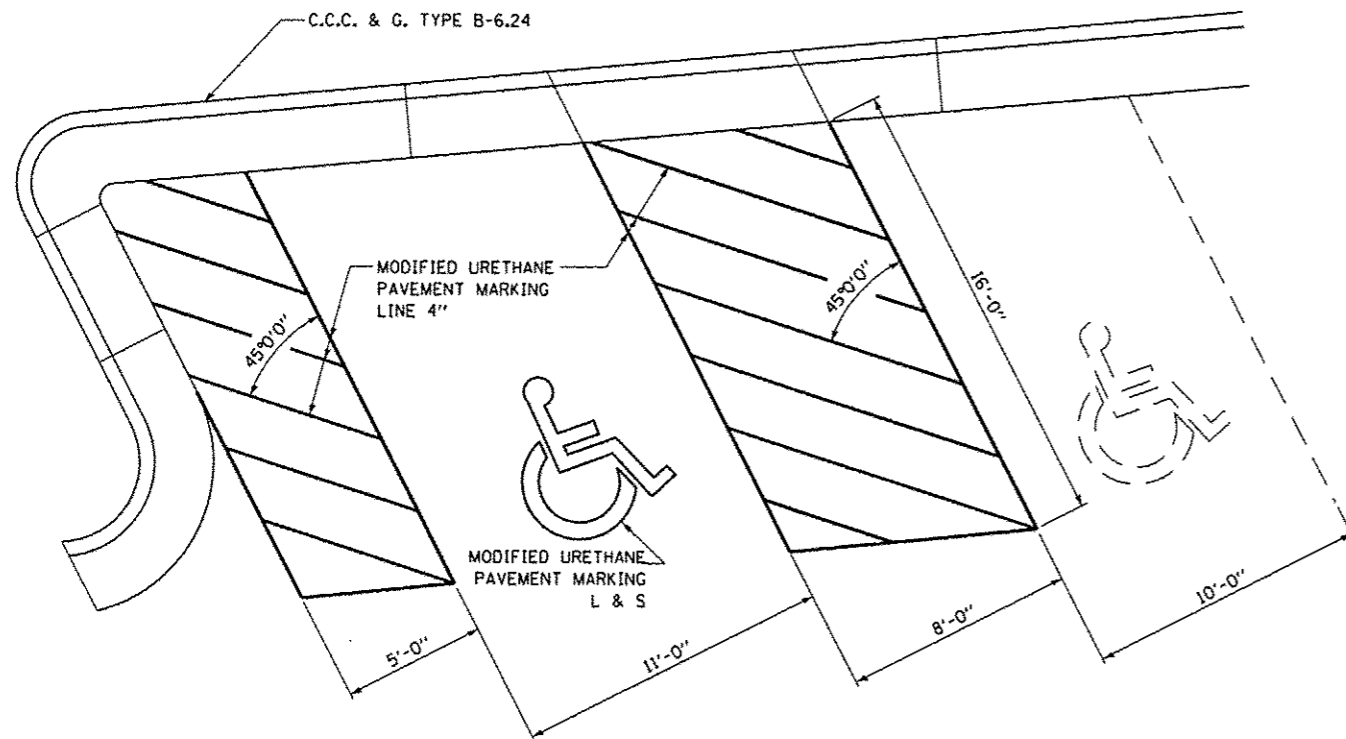
**TIE BAR DETAIL**



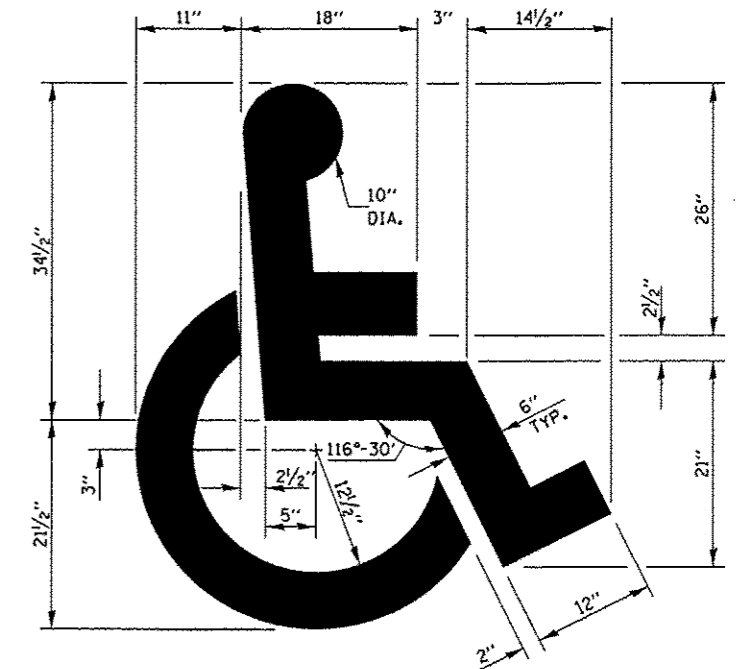
**TYPICAL SPACING DETAIL FOR  
CROSSWALKS AND STOP BARS**



**C.C.C. & G. REMOVAL (SPECIAL)**



**ADA PARKING  
PAVEMENT MARKING**



**TYPICAL DETAIL FOR  
PAINTING HANDICAP MARKINGS**

FILE NAME :	USER NAME = woodshankr1	DESIGNED - RON WOODSHANK	REVISED - 7/17/2013	<b>STATE OF ILLINOIS DEPARTMENT OF TRANSPORTATION</b>	<b>MISCELLANEOUS DETAILS</b>			F.A.L. RTE.	SECTION	COUNTY	TOTAL SHEETS	SHEET NO.
c:\px_work\pedit\woodshankr1\d8342923\3xxxxx-sh1-details.dgn	DRAWN - RON WOODSHANK	CHECKED - YOGESH PATEL	DATE - 06/28/2013					55	(53-61RA-4	LIVINGSTON	15	15
PLOT SCALE = 1/8" = 1'-0"	PLOT DATE = 7/18/2013				SCALE:	SHEET NO. 1 OF 1 SHEETS	STA.	TO STA.	ILLINOIS FED. AID PROJECT			
									CONTRACT NO. 66D12			