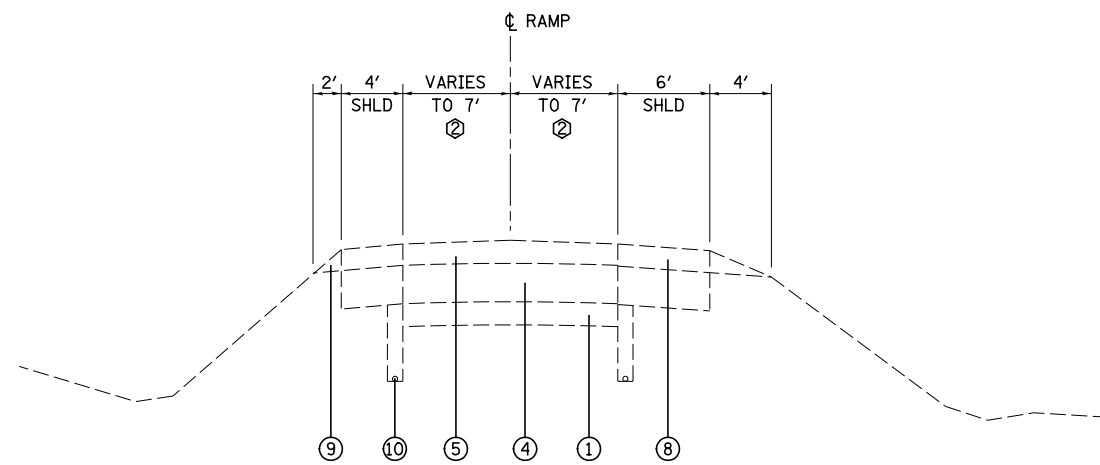


EXISTING TANGENT SECTION

① WIDTH VARIES TO STA 11+77.42

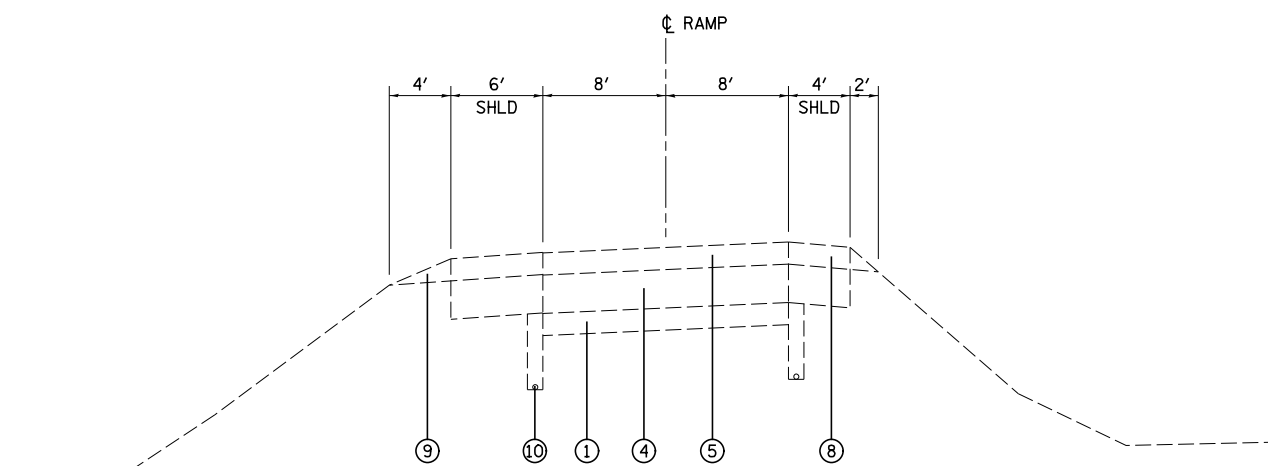
STA 10+00.00 TO STA 21+20.92



EXISTING TANGENT SECTION

② WIDTH VARIES TO STA 11+25.73

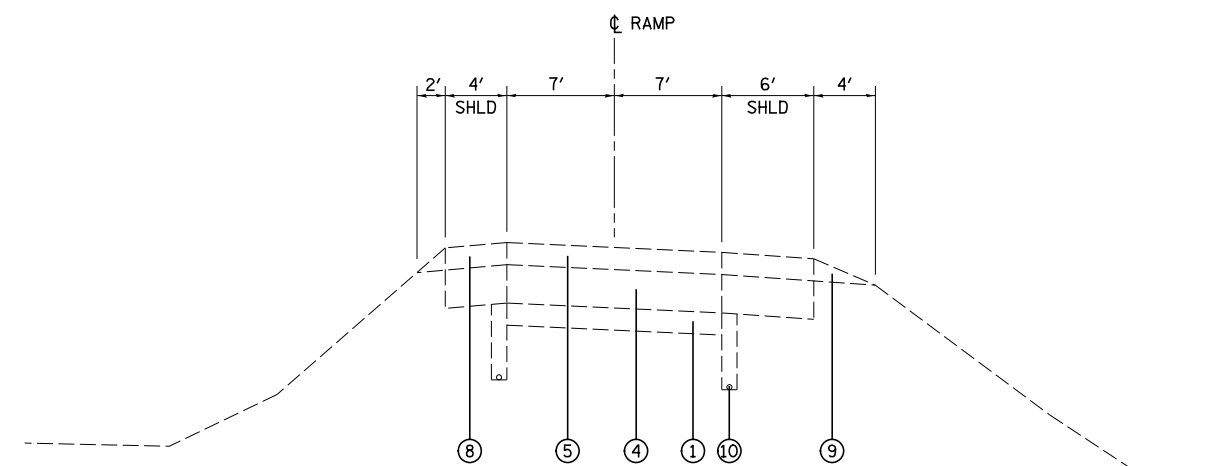
STA 10+00.00 TO STA 21+25.53
STA 26+48.85 TO STA 29+51.38



EXISTING SUPERELEVATED SECTION

STA 21+20.92 TO STA 28+96.40

EXISTING RAMP C
(US ROUTE 45)



EXISTING SUPERELEVATED SECTION

STA 21+25.53 TO STA 26+48.85
STA 29+51.38 TO STA 34+58.68

EXISTING RAMP D
(US ROUTE 45)

LEGEND

- ① EXISTING SUB-BASE GRANULAR MATERIAL
- ② EXISTING PAVEMENT
- ③ EXISTING PCC PAVEMENT 9" (w/PAVT FABRIC)
- ④ EXISTING PCC PAVEMENT 10" (w/LONG METAL JT & PAVT FABRIC)
- ⑤ EXISTING HOT-MIX ASPHALT SURFACE
- ⑥ EXISTING CONCRETE MEDIAN
- ⑦ EXISTING CURB OR CURB & GUTTER
- ⑧ EXISTING PAVED SHOULDER
- ⑨ EXISTING AGGREGATE SHOULDER
- ⑩ EXISTING PIPE UNDERDRAINS
- ⑪ EXISTING STABILIZED BASE COURSE
- ⑫ EXISTING CONCRETE SIDEWALK
- ⑬ EXISTING STABILIZED SUB-BASE
- ⑭ EXISTING PCC BASE COURSE

- HOT-MIX ASPHALT SURFACE REMOVAL, VARIABLE DEPTH
- REMOVAL ITEMS

FILE NAME = #FILEL#	USER NAME = #USER#	DESIGNED - JWS	REVISED -
		DRAWN - RCB	REVISED -
		CHECKED - BRM	REVISED -
		DATE - 01/22/09	REVISED -

STATE OF ILLINOIS
DEPARTMENT OF TRANSPORTATION

EXISTING TYPICAL SECTIONS
US ROUTE 45, RAMPS C & D

SCALE: 1"=50' SHEET NO. 8 OF 8 SHEETS STA. TO STA.

F.A.I. RTE. 57/70	SECTION (25-4R)	COUNTY EFFINGHAM	TOTAL SHEETS 1760	SHEET NO. 45
FED. ROAD DIST. NO.		ILLINOIS FED. AID PROJECT		

CONTRACT NO. 74295