















LEGEND

	TEMPORARY PCC PAVEMENT		TYPE II BARRICADES OR DRUMS WITH MONO-DIRECTIONAL STEADY BURNING LIGHTS
	TEMPORARY HOT-MIX ASPHALT RAMP		VERTICAL PANEL
	CONSTRUCTION THIS STAGE		TEMPORARY WOOD POLE, 55 FEET, CLASS 4
	SIGN		TEMPORARY WOOD POLE, 55 FEET, CLASS 4 WITH 250W HPS LUMINAIRE, 45 FEET MOUNTING HEIGHT,
	DIRECTION OF TRAFFIC		TYPE III BARRICADES
	DIRECTION INDICATOR BARRICADE WITH STEADY BURN MONODIRECTIONAL LIGHT		ARROW BOARD

 EXISTING HIGH MAST TOWER USED FOR TEMPORARY LIGHTING AND THEN REMOVED



FILE NAME = S:\Projects\03-2007\257-70\Draw\18 TriLevel.Sb.dwg	USER NAME = *USER*	DESIGNED - JWS	REVISED -	STATE OF ILLINOIS DEPARTMENT OF TRANSPORTATION	MAINTENANCE OF TRAFFIC, STAGE 1B, NORTH TRI LEVEL			F.A.I. RTE. 57/70	SECTION (25-4R)	COUNTY EFFINGHAM	TOTAL SHEETS 1760	SHEET NO. 198
PLOT SCALE = *SCALE*		CHECKED - BRM	REVISED -		SCALE: 1"=50'	SHEET NO. 7 OF 14 SHEETS	STA. 2320+00.00 TO STA. 2335+00.00	CONTRACT NO. 74295				
PLOT DATE = *DATE*		DATE - 8-06-08	REVISED -		FED. ROAD DIST. NO. ILLINOIS FED. AID PROJECT							